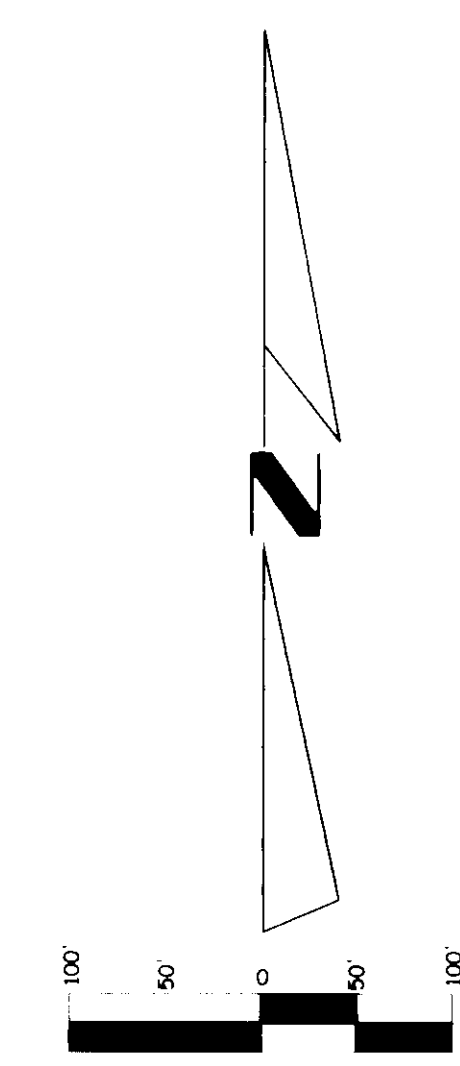


Certificate of Survey
SE1/4 Section 28, T35N R26W P.M., M. Lincoln County, Montana



Point As Noted

Drawn By: SHERM

Filename: working

Sanitary Restrictions Removed p.F. # 8634 Doc# 195510

Oct 1956

OWNER: LOUIS KAKUK
PURPOSE: PARCEL A: REMAINDER
PARCELS B & C: FAMILY TRANSFERS
DATE: NOV 22, 2005

Certificate of Survey

SE1/4 Section 28, T35N R26W P.M.,M. Lincoln County, Montana

Parcel A
That portion of the Southeast 1/4 of the Southeast 1/4, Section 28, Township 35 North, Range 26 West, P.M., M., Lincoln County, Montana, described as follows:
Beginning at the Northeast corner of the Southeast 1/4 of the Southeast 1/4;
Thence along the East line of the Southeast 1/4 of the Southeast 1/4, South 00°07'35" East 663.78 feet and South 00°03'28" West 269.88 feet;
Thence West 747.63 feet;
Thence South 15°11'47" West 133.30 feet;
Thence South 61°31'08" West 127.06 feet;
Thence North 89°59'53" West 416.25 feet to the West line of the Southeast 1/4 of the Southeast 1/4;
Thence along the West line of the Southeast 1/4 of the Southeast 1/4, North 00°03'22" East 719.29 feet to the centerline of Meadow Creek Road;
Thence along the centerline of the road, North 50°17'18" East 632.51 feet to the North line of the Southeast 1/4 of the Southeast 1/4;
Thence along the North line of the Southeast 1/4 of the Southeast 1/4, South 89°57'45" East 822.03 feet to the Point of Beginning containing 27.09 acres of land all as shown hereon.
Excepting therefrom that parcel as shown on Plat # 1626.
Subject to and together with easements of record.
Subject to County Road right of way.
Subject to and together with easements as shown hereon.

Parcel B
That portion of the Southeast 1/4 of the Southeast 1/4, Section 28, Township 35 North, Range 26 West, P.M., M., Lincoln County, Montana, described as follows:
Beginning at the Southwest corner of the Southeast 1/4 of the Southeast 1/4;
Thence along the West line of the Southeast 1/4 of the Southeast 1/4, North 00°03'22" East 202.51 feet;
Thence South 89°59'53" East 416.25 feet;
Thence South 29°23'46" East 233.04 feet to the South line of the Southeast 1/4 of the Southeast 1/4;
Thence along the South line of the Southeast 1/4 of the Southeast 1/4, North 89°56'30" West 530.83 feet to the Point of Beginning containing 2.20 acres of land all as shown hereon.
Subject to and together with easements of record.
Subject to and together with easements as shown hereon.


Parcel C
That portion of the Southeast 1/4 of the Southeast 1/4, Section 28, Township 35 North, Range 26 West, P.M., M., Lincoln County, Montana, described as follows:
Beginning at the Southeast corner of Section 28;
Thence along the South line of the Southeast 1/4 of the Southeast 1/4, North 89°56'30" West 779.47 feet;
Thence North 29°23'46" West 233.04 feet;
Thence North 61°31'08" East 127.06 feet;
Thence North 15°11'47" East 133.30 feet;
Thence East 747.63 feet to the East line of the Southeast 1/4 of the Southeast 1/4;
Thence along the East line of the Southeast 1/4 of the Southeast 1/4, South 00°03'28" West 393.06 feet to the Point of Beginning containing 7.33 acres of land all as shown hereon.
Subject to and together with easements of record.
Subject to and together with easements as shown hereon.

Owner Certification
I hereby certify that the purpose of this division of land is to transfer Parcel C as shown on this Certificate of Survey to JULIA A. KAKUK, my wife and to transfer Parcel B as shown on this Certificate of Survey to FRANK KAKUK, my son. I certify that this is the single (only) gift or sale I have made to the aforementioned immediate family members in the County of Lincoln County for the purposes of this exemption. Furthermore, I certify that I am entitled to use this exemption and am in compliance with all conditions imposed by law and regulation on the use of this exemption. Therefore, this division of land is exempt from review as a subdivision pursuant to Section 13-207(1)(b), MCA.


LOUIS KAKUK

STATE OF MT
County of Lincoln ss.

This instrument was acknowledged before me on June 21, 2006,
by LOUIS KAKUK


Printed Name: Barry L. Smith
Notary Public for the State of Montana
Residing at Lincoln, MT
My Commission Expires 11-25-2008


Approved: 13 Nov, 2006


Examining Notary
Registration No. 14731 s

CERTIFICATE OF SURVEYOR


DAWN MARQUARDT
Registration No. 7328 s

6-15-06
Date



I hereby certify that all real property taxes and special assessments assessed and levied on the land to be divided have been paid.
Date: 10th July, 2006

Jay A. Miller
Treasurer, Lincoln County, Montana

STATE OF MONTANA
County of Lincoln

Filed on the 11 day of July, 2006 A.D., at 9:40 o'clock A m.


Carol H. Cummings
County Clerk and Recorder

By: 
Gianni Duran
Deputy

Instrument Record No. 195511

SHEET 2 OF 2

Date: NOV 22, 2005	Field Crew: SM & BP
Project Name: Beaumont	Revision Date: n/a
Project Number: 05-235	Filename: working
Drawn By: SHERM	

CERTIFICATE OF SURVEY NO. 3556 EG

Sanitary Restrictions Removed p. 5684 Doc 195510

BEAUMONT