

Certificate of Survey
E $\frac{1}{2}$ NE $\frac{1}{4}$ Section 30, T33N R26W, P.M., M.
Lincoln County, Montana

For: Joyce Griffith
Owner: Joyce Griffith
Date: March 29, 2006
Purpose: Retracement

LEGAL DESCRIPTION

The East $\frac{1}{2}$ of the Northeast $\frac{1}{4}$ Section 30, Township 33 North Range 26 West, Principal Meridian, Montana, Lincoln County, Montana containing 80.21 acres as shown hereon;

SUBJECT TO all existing appurtenant easements.

CERTIFICATE OF SURVEYOR

I hereby certify that this Certificate of Survey represents an actual Land Survey done by me or under my direct supervision.


Andrew P. Belski
Montana Registration No. 14731 LS

5 APR 06
DATE

CERTIFICATE OF EXAMINING LAND SURVEYOR

APPROVED: May 16, 2006



Examining Land Surveyor Reg. No. 4775-S



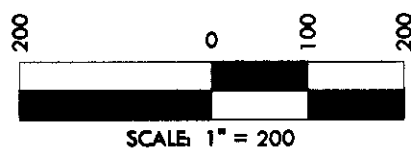
State of Montana
County of Lincoln } ss

Filed on the 23rd day of May, 2006 C.E. at 1:45 o'clock p.m.





Carol D. Cummings
Lincoln County Clerk and Recorder


By 
Jeanne Austin
Deputy

Instrument Record No. 194215



Legend

-  aliquot corner
(as noted)
-  quarter corner
(as noted)
-  section corner
(as noted)



5098 Hwy 93 N
Whitefish, MT
tel. (406) 862-4945
fax: (406) 862-4963

Basis of Bearing
per COS No. 1612-A
S89°39'40"E 1320.97'

E $\frac{1}{8}$ Corner
Found $\frac{3}{8}$ " rebar
"Sands 79755"

Found Section Corner
3 $\frac{1}{4}$ " Brass Cap

Parcel A
80.21 acres

Book 287 Page 252
E $\frac{1}{2}$ NE $\frac{1}{4}$
Joyce Griffith

N00°18'41"E 2652.80'

S00°24'28"W 2646.39'

Center-East $\frac{1}{8}$ Corner
Found $\frac{5}{8}$ " rebar "RAB"

Found Quarter Corner
common to Sections 29 & 30
3 $\frac{1}{4}$ " Brass Cap

N89°56'25"W 1316.53'

Purpose of Survey

The purpose of this survey is to retrace the boundary of existing parcels and that no additional parcels are hereby created. Therefore, this survey is exempt from review as a subdivision under both Montana Subdivision and Platting Act and the Montana Sanitation in Subdivision Act (Section 76-3-404 M.C.A.).

Note: Partial Section Breakdown per COS 1612-A

Certificate Of Survey No. 3528

FG 05-081 Griffith