

# CERTIFICATE OF SURVEY

DEPENDENT RESURVEY AND SECTION SUBDIVISION

SE1/4 SE1/4, SECTION 4, T.29N., R.29W., P.M., MT.

LINCOLN COUNTY, MONTANA

FOR: PLUM CREEK TIMBER Co.

DATE: FEBRUARY 2005

## PURPOSE OF SURVEY

The purpose of this survey is the dependent resurvey and section subdivision of a record parcel of land; establish corners, and mark property boundaries. Therefore no division of land is hereby created and is exempt from review as a subdivision, pursuant to 76-3-404, MCA.

## METHOD OF SURVEY

A total station and data collector were used with closed traverse procedures to tie previously set controlling monuments, by Ken Kern, October, 2004.

## BASIS OF BEARING

The basis of bearing for this survey is S00°07'00"E, as shown in the 1898 General Land Office Notes between the E1/4 and SE corner of Section 4, both remonumented by a BLM brass cap.

## HISTORY OF SURVEYS

1898 - Original GLO Surveys of the Township and Subdivision, T.29N., R.29W., Bickel  
1964 - BLM Corner Remonumentation, Pitman  
1966 - BLM Corner Remonumentation, Damm


## LEGAL DESCRIPTION, PARCEL "A"

An aliquot tract of land, southeasterly from Libby, Montana and more particularly described as the SE1/4 SE1/4, Section 4, Township 29 North, Range 29 West, Principal Meridian, Montana, containing ±40.153 acres. Subject to and together with all appurtenant easements of record

## LAND SURVEYOR'S CERTIFICATION:

I hereby certify that I am a Registered Land Surveyor in the State of Montana, that the survey shown on this Certificate of Survey has been prepared under my supervision and in accordance with Montana Code Annotated, Sections 76-3-101 through 76-3-625 and the Lincoln County regulations adopted pursuant thereto.

*Alvah F. Hughes* 7322LS 100.7.2005  
Alvah F. Hughes, Montana Reg. No. 7322LS Date



## EXAMINING LAND SURVEYOR'S CERTIFICATION:

Approved this 16 day of Nov. 2005

*Alvah F. Hughes* 7322LS  
Examining Land Surveyor

## CLERK AND RECORDER'S CERTIFICATION

State of Montana, County of Lincoln, filed this 21st day

of November 2005, at 10:15 o'clock A.M.

*Carol A. Cummings* *Jeanie Dean*  
County Clerk Recorder Deputy

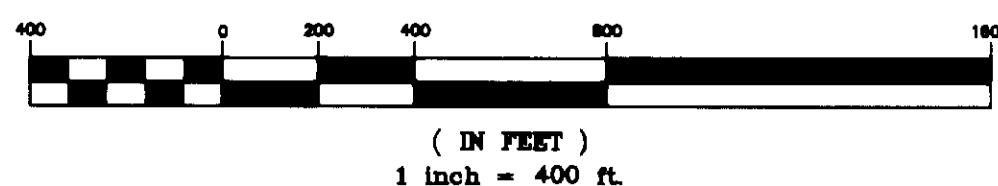
CERTIFICATE OF SURVEY NO. # 3476 Doc 789784

## LEGEND

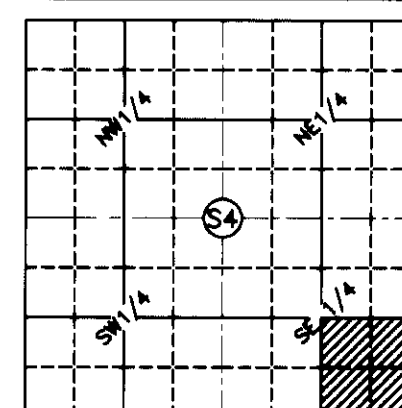
- FOUND SECTION CORNER, A 3 1/4 INCH DIAMETER BLM BRASS CAP ON IRON PIPE
- FOUND ONE-QUARTER CORNER, A 3 1/4 INCH DIAMETER BLM BRASS CAP
- SET ONE-QUARTER CORNER, A 3 1/4 INCH DIAMETER USFS ALUMINUM CAP MARKED HUGHES 7322LS
- SET 3 1/4 INCH DIAMETER USFS ALUMINUM CAP MARKED HUGHES 7322LS
- ( ) RECORD 1898 GLO ORIGINAL NOTES & PLATS
- SECTION SUBDIVISION LINE
- PROPERTY LINE
- EXTERIOR SECTION LINE
- NFSL NATIONAL FOREST SYSTEM LANDS

**KSI**  
KOOTENAI SURVEYORS INC.  
P.O. BOX 393  
LIBBY, MT 59923  
(406)293-4354

## GRAPHIC SCALE



## VICINITY DIAGRAM



SECTION 4