


Northeast 1/4 of the Southeast 1/4 and the Southeast 1/4 of the Southeast 1/4
Section 18, Township 26 North, Range 29 West, Principal Meridian, Lincoln County, Montana

(S89°48'34"E 656.74'-Rec 4)
(S89°48'23"E 656.71'-Rec 2 & 3)
S89°46'10"E 656.76'

Center-north-southeast
sixtyfourth section corner.
Found $\frac{3}{4}$ " diameter aluminum
rod with $3\frac{1}{4}$ " diameter
aluminum cap marked:



Center-south-north-southeast
twofiftysixth section corner.
Found $\frac{5}{8}$ " diameter rebar, no cap.

Certificate of
Survey No. 1161

* NOTE
There is a typographical error on Certificate of Survey No. 1327. The distance shown from the center-south-southeast 1/64 to the center-north-southeast 1/64 is shown as 1325.25'. Recomputing the section breakdown using the information of Certificate of Survey No. 1327, the correct distance should be 1315.25'. This Certificate of survey uses 1315.25' when reporting record measurement.

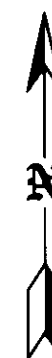
Remainder of
Certificate of
Survey No. 1161

Center-south-southeast
sixtyfourth section corner.

Certificate of
Survey No. 1327

Center-south-south-southeast
twofiftysixth section corner.
Found $\frac{3}{4}$ " diameter aluminum
rod with $3\frac{1}{4}$ " diameter
aluminum cap marked:

Northeast-southeast sixtyfourth
section corner.
Found $\frac{5}{8}$ " diameter rebar with
 $1\frac{1}{4}$ " diameter yellow, plastic
cap marked, "J.H.N. 4661S"



A horizontal graphic scale bar with markings at 100, 0, 50, 100, and 200 feet. The bar is divided into segments, with the first segment (0-50) being black and the subsequent segments (50-100, 100-150, 150-200) being white.

LEGEND

- Found aliquot part corner as noted
- Found $\frac{5}{8}$ " diameter rebor, no cap
- Center-south-southeast $1/64$ section corner
Set $\frac{5}{8}$ " diameter x $24'$ long rebar with $2'$ diameter, aluminum cap marked, "EBY & ASSOCIATES" and "J.L. EBY 8694ES"
- Boundary of 125.00' Bonneville Power Administration transmission line and access road easement recorded in Book 155 Page, records of Lincoln County, Montana.
- lec 1 Record measurement per Certificate of Survey No. 134
- lec 2 Record measurement per Certificate of Survey No. 792
- lec 3 Record measurement per Certificate of Survey No. 1161
- lec 4 Record measurement per Certificate of Survey No. 1327
- lec 5 Record measurement per Certificate of Survey No. 1683

LEGAL DESCRIPTION

That portion of the Southeast 1/4 of the Southeast 1/4 and the Northeast 1/4 of the Southeast 1/4 of Section 18, Township 26 North, Range 29 West, Principal Meridian, Lincoln County, Montana described as follows:

The Northwest 1/4 of the Southeast 1/4 of the Southeast 1/4 and the Southeast 1/4 of the Northeast 1/4 of the Southeast 1/4, Section 18, Township 26 North, Range 29 West, containing 19.822 acres of land, more or less, as shown on this plat which is herewith incorporated in and made a part of this legal description.

SUBJECT TO Silver Butte Road, a 60.00 foot wide county road easement recorded in Book 164 Page 806, records of Lincoln County, Montana.

SUBJECT TO a transmission line and access road easement recorded in Book 155 Page 452, records of Lincoln County, Montana.

CERTIFICATE OF PROFESSIONAL LAND SURVEYOR

I hereby certify that I am a Licensed Professional Land Surveyor in the State of Montana, that the survey shown on this Certificate of Survey has been prepared in accordance with Montana Code Annotated Title 76 Chapter 3 and the Montana Department of Labor and Industry Rules for the Montana Subdivision and Platting Act, Uniform Standards for Survey Monumentation, Certificates of Survey and Final Subdivision Plats.

Dated this 15th day of AUGUST, 2005.

JANE L.
EBY
8694ES

Montana Registration No. 8694ES

NOTE
Surveyor has made no investigation or management search for easements of record, encumbrances, restrictive covenants, ownership title evidence, or any other facts that an accurate and current title search may disclose.

CERTIFICATE OF EXAMINING LAND SURVEYOR

Dated this 19th day of August, 2005.

Donald H. Wester
Montana Registration No. 4130S


State of Montana)
County of Lincoln) SS

Filed on the 23rd day of August, 2005 A.D. at 8:15 o'clock A m.

County Clerk and Recorder

Instrument Rec. No. 187079

Q.S. 3447



POST OFFICE BOX 7144
KALISPELL, MT 59904
PHONE 406-755-5329

