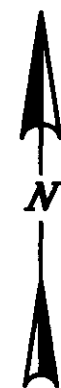
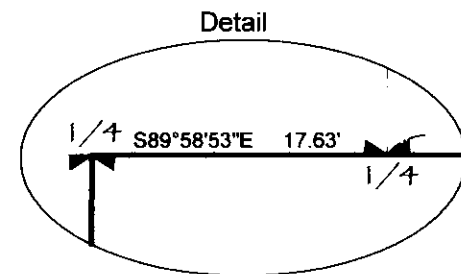
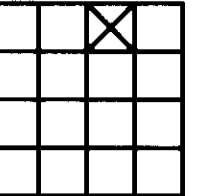


CERTIFICATE OF SURVEY

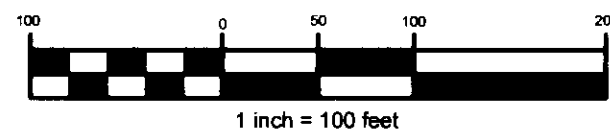
GOVERNMENT LOT 2

SECTION 5, TOWNSHIP 33 NORTH, RANGE 26 WEST, P.M., M.
LINCOLN COUNTY, MONTANA

Owner: David M. Scott (formerly known as David S. Morache)
Purpose: Retrace Deed Book 245, Page 946
For: James M. Gold & Bonnie L. Gold
Date: March 1, 2005



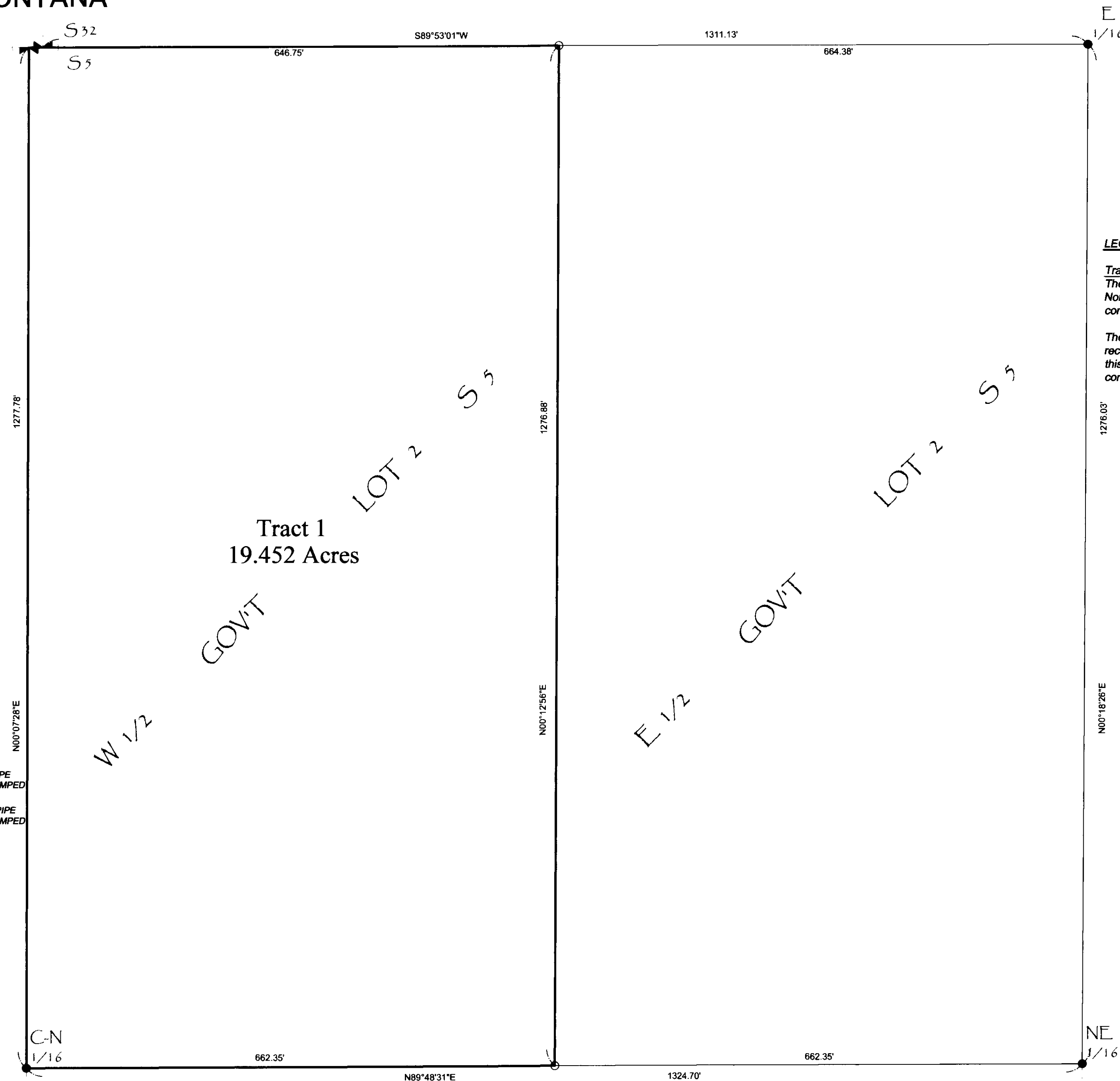
GRAPHIC SCALE



LEGEND:

- 1/4 CORNERS FOUND 2 1/4" DIAMETER, 30" LONG ALUMINUM PIPE WITH FLARED BASE AND 3 1/4" DIAMETER ALUMINUM CAP, STAMPED WITH SECTION INFORMATION & "SMITH 4740LS"
 - 1/16 CORNERS FOUND 2 1/4" DIAMETER, 30" LONG ALUMINUM PIPE WITH FLARED BASE AND 3 1/4" DIAMETER ALUMINUM CAP, STAMPED WITH SECTION INFORMATION & "SMITH 4740LS"
 - SET 5/8" REBAR WITH YELLOW PLASTIC CAP "SMITH 4740LS"
- NOTE: REFER TO C.O.S. #1031 FOR SECTION SUBDIVISION

SMITH SURVEYING & CONSULTING
291 3rd Avenue E. N.
Kalispell, Montana 59901
smithsurveying@digisys.net
Voice: (406) 257-4323 Fax: (406) 756-8002




LEGAL DESCRIPTION

Tract 1
The West Half of Government Lot 2, Section 5, Township 33 North, Range 26 West, P.M., M., Lincoln County, Montana, containing 19.452 acres of land.

The purpose of this survey is to retrace an existing tract of record and that no new parcels have been created; therefore, this survey is not subject to review as a subdivision being completed pursuant to 76-3-404 M.C.A..

CERTIFICATE OF SURVEYOR

S.R. Smith
S. R. SMITH
MONTANA REGISTRATION NO. 4740 LS



APPROVED: 4-18, 2005

Samuel R. Smith
EXAMINING LAND SURVEYOR

STATE OF MONTANA)
COUNTY OF LINCOLN)
FILED ON THE 21 DAY OF April, 2005 A.D. AT 1:30 PM
BY *Carol M. Duran* COUNTY CLERK AND RECORDER
INSTRUMENT REC. NO. 183921 DEPUTY

CERTIFICATE OF SURVEY NO. 3394