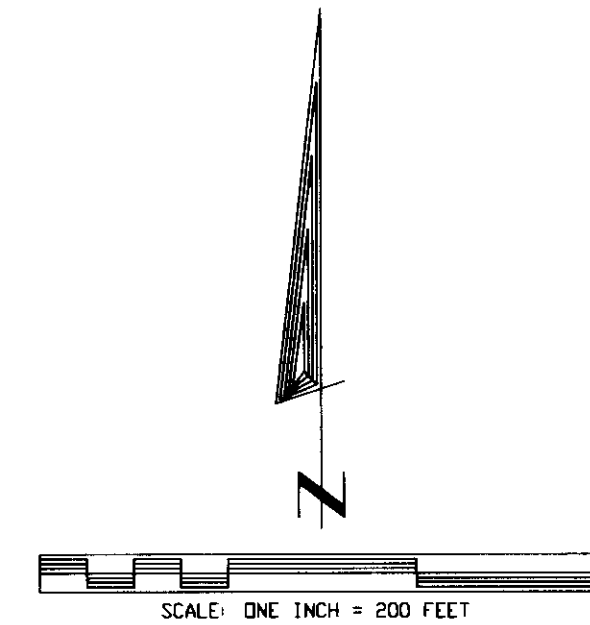


# CERTIFICATE OF SURVEY RETRACEMENT

IN THE  
S1/2 SW1/4 SW1/4 SW1/4 OF SECTION 1  
TOWNSHIP 31 NORTH, RANGE 34 WEST, P.M.M.  
LINCOLN COUNTY, MONTANA  
FOR  
CRAIG AND GINA SMITH


**BASIS OF BEARINGS**  
Bearings are based on the bearing of  
the south line of Section 1 per COS  
#1138.



## LEGEND

- Found corner evidence as noted
- ⊙ Set 5/8" rebar/plastic cap - 9958L5
- Computed point - not set or tied
- (R) Record per COS #1138

**EXAMINING LAND SURVEYOR CERTIFICATION**  
I, Donald H. Westre, acting as an Examining Land  
Surveyor for Lincoln Co., Montana, do hereby certify  
that I have examined this plat and find that the survey data shown  
thereon meet the conditions set forth in or pursuant to Title  
Chapter 3, Part 4, M.C.A. Dated this 28 day of July  
2004

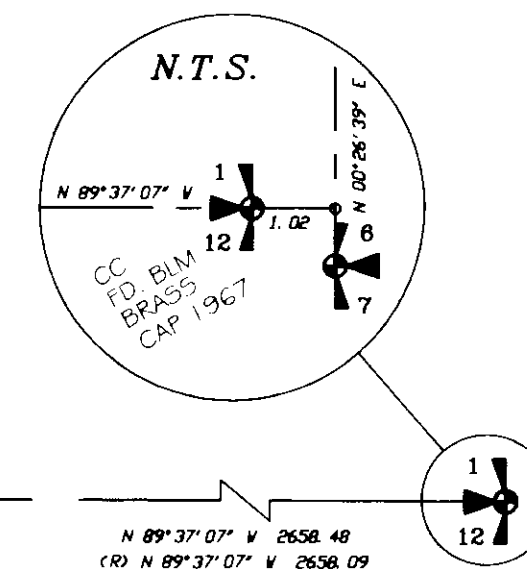


## NOTES

- 1) Highway right of way computed from Book 87, Page 284, records of Lincoln County, Montana.
- 2) Alignment of both the east-west and north-south centerlines of Section 1 were extended at record bearings per COS #1138.

## PURPOSE OF SURVEY

This survey was conducted pursuant to Section 76-3-404, M.C.A. and no division of land is hereby created.



CERTIFICATE OF SURVEY NO. 3311  
D&#178057

## CERTIFICATE OF RECORDER

Filed for record this 30<sup>th</sup> day of  
July, 2004, at  
9:00 o'clock A.M.

Coral H. Cummings  
Lincoln County Recorder

By Jeannie Duvall  
Deputy

DATE: 06-08-2004

JOB NO. M04-09

DWN. BY: JDM

REVISION 1

SHEET 1 OF 1

S1/2 SW1/4 SW1/4 SW1/4

SECTION 1

TOWNSHIP 31 NORTH

RANGE 34 WEST


PRINCIPAL MERIDIAN MT.

LINCOLN COUNTY

## SURVEYOR'S CERTIFICATE

I, James R. Staples, do hereby certify that this  
Certificate of Survey has been prepared in  
conformance to the Montana Subdivision & Platting  
Act (Sections 76-3-101 thru 76-3-614 M.C.A.)  
and the regulations adopted pursuant thereto, and  
that the map shown hereon is a true representation  
of a survey made by me.

James R. Staples 7-27-04  
James R. Staples, 9958L5 Date



J. R. S. SURVEYING, INC.

P. O. BOX 1050  
317 MINERAL AVE.  
LIBBY, MONTANA 59923  
(406) 293-5059