

OWNERS: LEONARD & MARION G. DAVIS
 PURPOSE: PARCEL A: FAMILY TRANSFER
 DATE: SEPT 22, 2003

Certificate of Survey

NE1/4 NE1/4 SE1/4, Section 29, T35N R25W, P.M., M. Lincoln County, Montana

Parcel A
 The Northeast 1/4 of the Northeast 1/4 of the Southeast 1/4, Section 29, Township 35 North, Range 25 West, P.M., M., containing 9.99 acres of land all as shown hereon.

Owner Certification
 We hereby certify that the purpose of this division of land is to transfer Parcel A as shown on this Certificate of Survey to Clinton R. Davis, our son. Furthermore, we certify that we are entitled to use this exemption and are in compliance with all conditions imposed by law and regulation on the use of this exemption. Therefore, this division of land is exempt from review as a subdivision pursuant to Section 76-5-207(1)(b), MCA.

We hereby certify that this division creates a parcel of land that has no existing facilities for water supply, wastewater disposal, and solid waste disposal other than those that were previously approved by the reviewing authority under Title 76, chapter 4, part 1, or that were exempt from such review, if: no new facilities will be constructed on the parcel (Parcel A);

and the division of land will not cause approved facilities to violate any conditions of approval, and will not cause exempt facilities to violate any conditions of exemption. Therefore, this division is exempt from review by the Department of Environmental Quality pursuant to (No Act) 17, 36, 605(2)(b)(1)&(4).

(deceased)
 LEONARD DAVIS
 MARION G. DAVIS


STATE OF Montana
 County of Lincoln

This instrument was acknowledged before me on February 16, 2004, by LEONARD & MARION G. DAVIS.

Printed Name: Conrad J. Schroeder
 Notary Public for the State of Montana
 Residing at Ennis, MT
 My Commission Expires 08/14/2004




Approved: Oct 22, 2003
Donald H. Wester
 Examining Land Surveyor
 Registration No. 4130



CERTIFICATE OF SURVEYOR

Donald H. Wester
 Examining Land Surveyor
 Registration No. 7328

10-22-03
 Date



I hereby certify that all real property taxes and special assessments assessed and levied on the land to be divided have been paid.

Dated the 17 day of March, 2004.

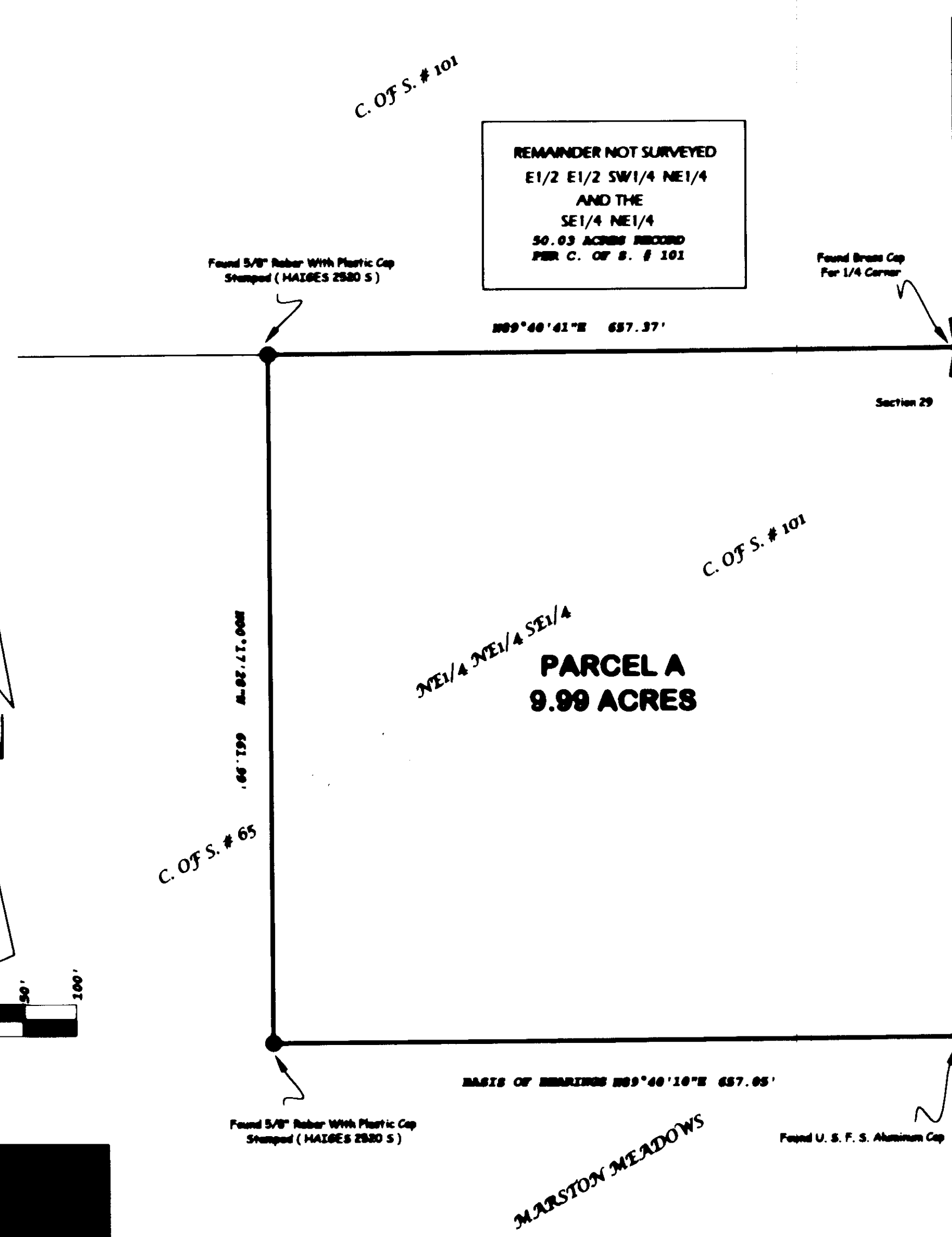
Neil A. Miller by Joseph R. Meike
 Treasurer, Lincoln County, Montana Deputy

STATE OF MONTANA
 County of Lincoln

Filed on the 1st day of March, 2004, A.D., at 1:30 o'clock p.m.

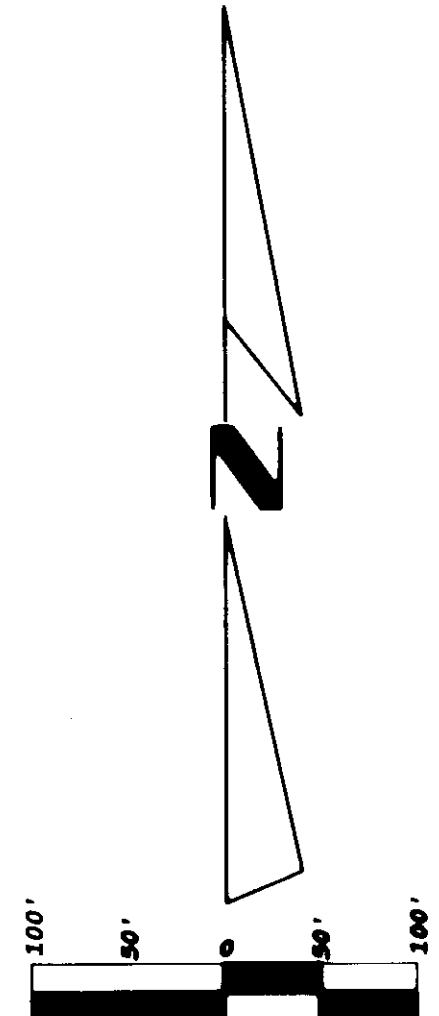
Carol M. Cummings
 County Clerk and Recorder
 By: Joseph R. Meike
 Deputy

Instrument Record No. 174527



REMAINDER NOT SURVEYED
 E1/2 E1/2 SW1/4 NE1/4
 AND THE
 SE1/4 NE1/4
 50.03 ACRES RECORD
 PER C. OF S. # 101

PARCEL A
9.99 ACRES



Date: Sept 3, 2003	Revision Date: n/a
Project Name: Davis Leonard	Project Number: 03-188
Filename: working	Drawn By: BRESM

Doc 174527 CERTIFICATE OF SURVEY No. 3269