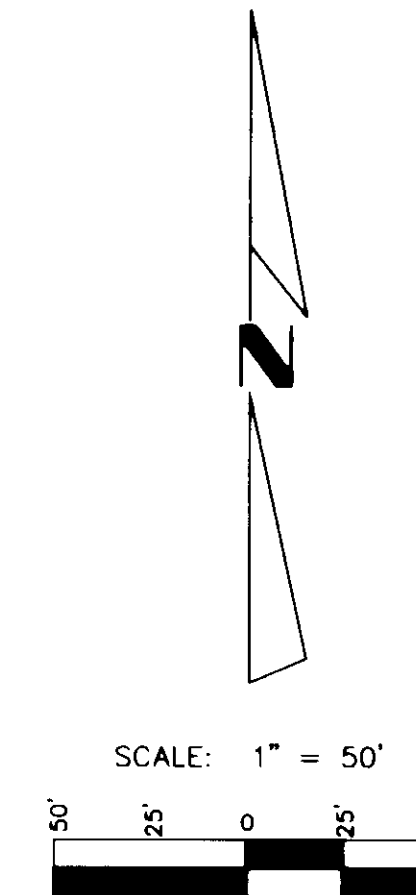
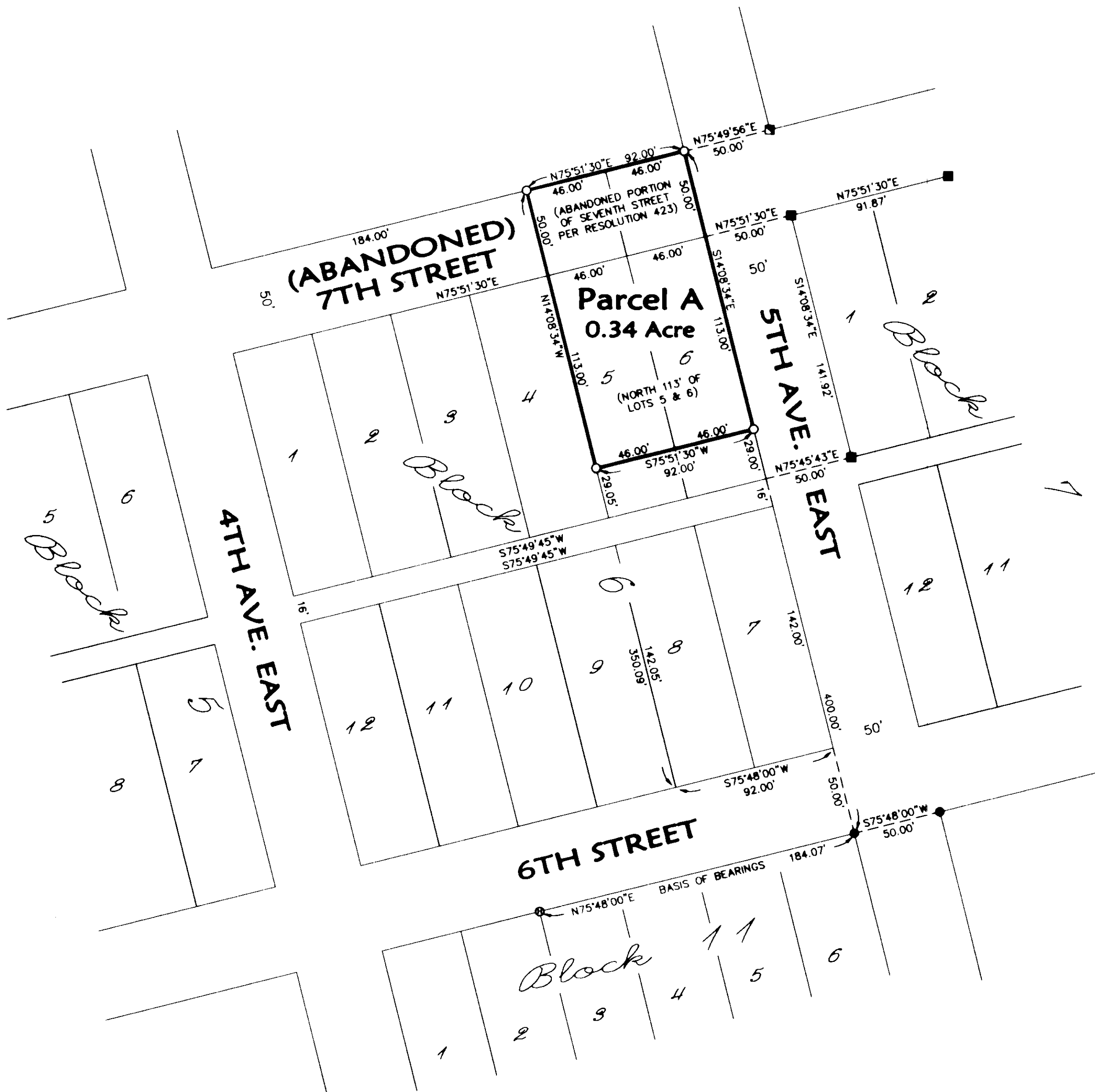



OWNERS: ALFRED J. CASTRO  
CHARLOTTE R. CASTRO  
PURPOSE: RETRACEMENT  
DATE: AUGUST 1, 2003

# Certificate of Survey



## Lots 5 & 6, Block 6, Demers Second Addition to Eureka NE 1/4 of Section 14, T36N R27W, P.M., M. Lincoln County, Montana



- LEGEND**
- FOUND 1" HEXAGONAL IRON PIN
  - FOUND 5/8" REBAR WITH PLASTIC CAP MARKED "DOYLE 25165"
  - ⊙ FOUND 5/8" REBAR WITH PLASTIC CAP MARKED "270E5"
  - ▣ FOUND 3/4" PIPE
  - SET 5/8" BY 24" REBAR WITH PLASTIC CAP MARKED "MARQUARDT 7328S"

**LEGAL DESCRIPTION**  
THE NORTH 113 FEET OF LOTS 5 & 6 OF BLOCK 6, DEMERS SECOND ADDITION TO EUREKA TOGETHER WITH THAT PORTION OF ABANDONED SEVENTH STREET ADJACENT THERETO, CONTAINING 0.34 ACRE OF LAND, ALL AS SHOWN HEREON. SUBJECT TO EASEMENTS OF RECORD.

Approved: *Sept 17 2003*  
*Donald H. Weber*  
Examining Land Surveyor  
Registration No. 41305



CERTIFICATE OF SURVEYOR  
*Dawn Marquardt*  
DAWN MARQUARDT  
Registration No. 73285  
Date: *9-12-03*

I hereby certify that all real property taxes and special assessments assessed and levied on the land to be divided have been paid.  
Dated the \_\_\_ day of \_\_\_, 200\_\_.  
Treasurer, Lincoln County, Montana

STATE OF MONTANA  
County of Lincoln  
Filed on the *26<sup>th</sup>* day of *September*, 2003, A.D., at *10:00* o'clock *A.*m.  
*Coral M. Cunningham*  
County Clerk and Recorder  
By: *Jamie Blaine*  
Deputy

Date: July 17, 2003	Revision Date: n/a
Project Name: Castro	Project Number: 03-208
Filename: Working	Drawn By:

**Marquardt & Marquardt Surveying**  
200 1st Ave. S.E.  
Billings, MT 59101  
Tel: (406) 708-0885  
Fax: (406) 708-0885

Doc # *17A50* CERTIFICATE OF SURVEY NO. *3220*

CASTRO