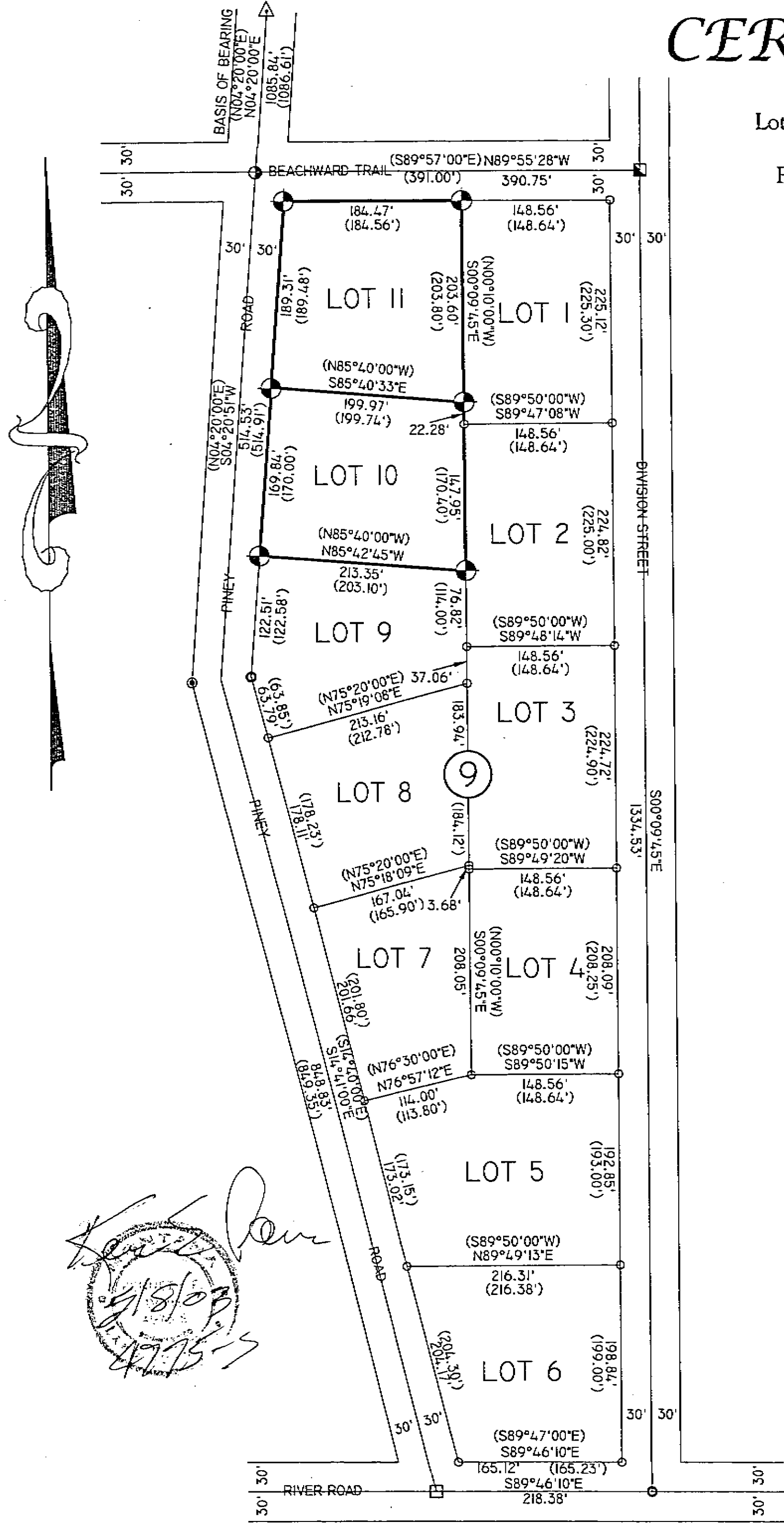


CERTIFICATE OF SURVEY RETRACEMENT

Lots 10 & 11 in Block 9 of Kootenai Vista Annex per Plat No. 2363
In the NW 1/4, Section 27 Twp. 32N., R. 34W., P.M.M.
For: Evelyn M Chapel Date: January 2003



Legend

- ⊙ SET 5/8 INCH DIA. REBAR WITH A PLASTIC CAP STAMPED K.E.D. 4975-S
- FOUND 2 INCH DIA. PIPE
- FOUND 5/8 INCH DIA. REBAR CAPPED K.E.D. 4975-S
- △ FOUND 5/8 INCH DIA. SET BY JHN
- ▣ FOUND 1/2 INCH DIA. STEEL ROD
- FOUND 1 1/4 INCH DIA. AXLE CASING
- FOUND SQUARE BOLT IN STEEL CASING
- () COMPUTED POINTS
- () RECORD PER PLAT NO.2363

PURPOSE OF SURVEY/EXEMPTION


I/we hereby certify that the purpose of this survey is to retrace the boundary of an existing tract of record and that no new or additional parcels have been created. Therefore, this survey is exempt from review as a subdivision being completed pursuant to the Montana Subdivision Act, Platting Act, and the Montana Sanitation in Subdivisions Act.(Section 76-3-404) M.C.A.

CERTIFICATE OF SURVEYOR

STATE OF MONTANA
County of Lincoln


I, Kenneth E. Davis, a registered land surveyor do hereby certify that I have performed the survey shown on the attached C.O.S. or that such a survey was performed under my supervision to my best knowledge and ability; that said survey is true and complete as shown and the monuments found and set occupy the position shown hereon.

Dated this 17th day of May, 2003 A.D.

 Kenneth E. Davis Registered Land Surveyor No. 4975-S

CERTIFICATION OF EXAMINING SURVEYOR:

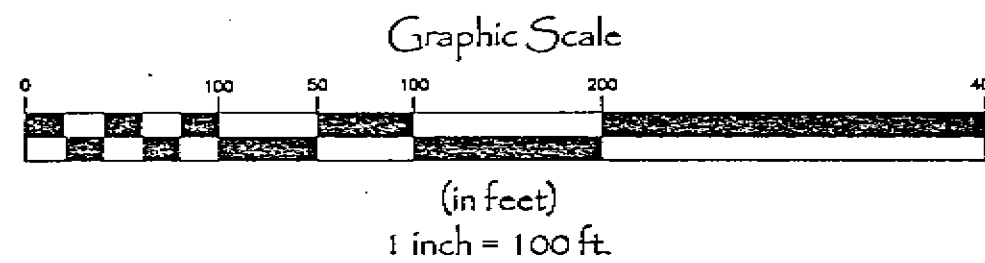
Approved this 17th day of May, 2003 A.D.

Donald H. Wester 
Montana Examining Land Surveyor Registration No. 4130-S

STATE OF MONTANA
County of Lincoln

Filed on this 19th day of May, 2003 A.D. at 2:15 o'clock p.m.

Coral M. Cummings by Juanita de Luna
County Clerk and Recorder Deputy



Davis Surveying Inc.
TROY MONTANA, (406)295-5441

DATE: 01/13/03
DRAWN BY: epr FILE: 13234e27.DWG