

CERTIFICATE OF SURVEY: BLOCK 3 OF RIVER BEND HOMES

Lots 2, 3, and 4 of Block 3
In the SE 1/4, Section 27 Twp. 32N., R. 34W., P.M.M.
For: Vera J. Breider, John McGrath, Date: March 2003


PURPOSE OF SURVEY:

The purpose of this survey is to retrace the boundaries of existing tracts of record, and that no division of land is hereby created, therefore this survey is exempt from review being completed pursuant to Section 76-3-404 M.C.A.

CERTIFICATE OF SURVEYOR


STATE OF MONTANA
County of Lincoln

I, Kenneth E. Davis, a registered land surveyor do hereby certify that I have performed the survey shown on the attached C.O.S. or that such a survey was performed under my supervision to my best knowledge and ability; that said survey is true and complete as shown and the monuments found and set occupy the position shown hereon.

Dated this 4th day of April, 2002 A.D.


Registered Land Surveyor No. 4975-S

CERTIFICATION OF EXAMINING SURVEYOR:

Approved this 18th day of April, 2002 A.D.


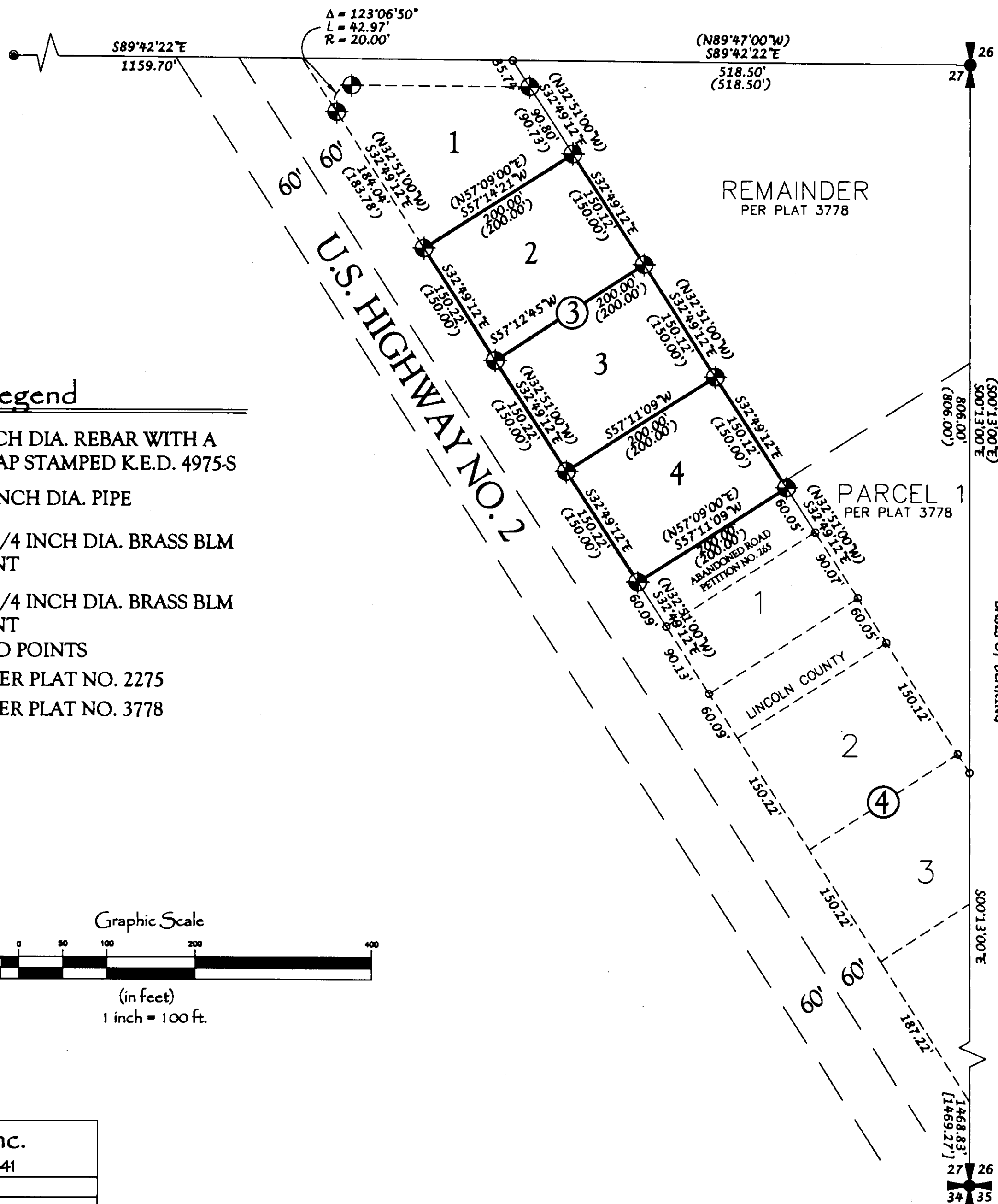
Montana Examining Land Surveyor Registration No. 4130-S

STATE OF MONTANA
County of Lincoln








Filed on this 29th day of April, 2003 A.D. at 10:25
O'clock A. .m.

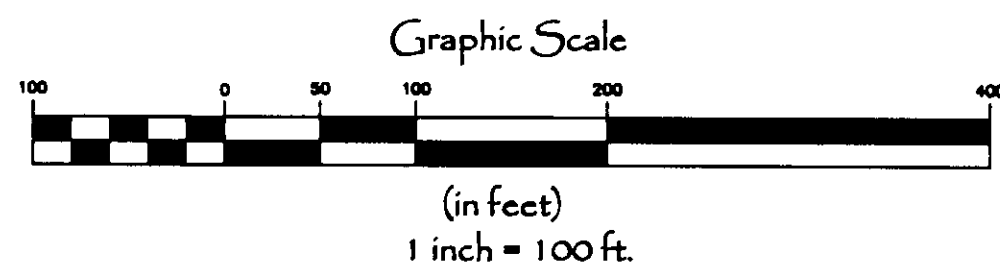
Coral M. Cummings by Jeannie Alexie
County Clerk and Recorder Deputy

DOC # 166999 CERTIFICATE OF SURVEY NO. 3182



Legend

-  SET 5/8 INCH DIA. REBAR WITH A PLASTIC CAP STAMPED K.E.D. 4975-S
-  FOUND 2 INCH DIA. PIPE
-  FOUND 3 1/4 INCH DIA. BRASS BLM MONUMENT
-  FOUND 3 1/4 INCH DIA. BRASS BLM MONUMENT
-  COMPUTED POINTS
-  () RECORD PER PLAT NO. 2275
-  [] RECORD PER PLAT NO. 3778



Davis Surveying Inc.
TROY MONTANA, (406)295-5441

DATE: 09/24/02

DRAWN BY: gpr

FILE: 1323427.DWG