

OWNERS: MARTIN ACOIN & ARLENE ACOIN,  
TRUSTEES OF THE HARVEY MARTIN ACOIN &  
ARLENE ACOIN LIVING TRUST

PURPOSE: LOT 11: RETRACEMENT

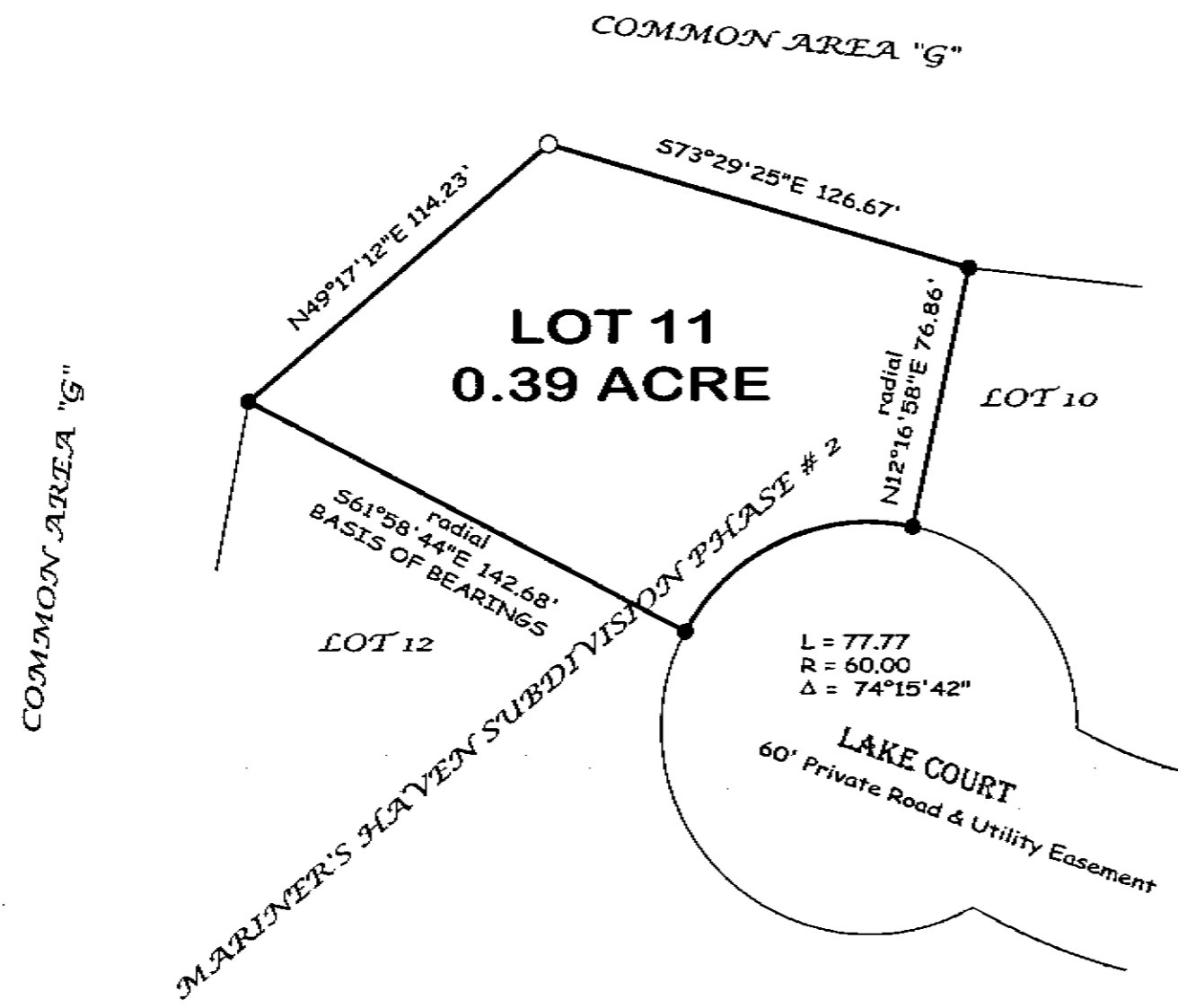
DATE: DEC. 19, 2002

# Certificate of Survey

## SW 1/4, Section 11, T36N R28W, P.M., M.


### Lot 11, MARINER'S HAVEN SUBDIVISION PHASE # II

#### Lincoln County, Montana



Lot 11, Mariner's Haven Subdivision Phase II, containing 0.39 acre of land all as shown hereon.  
Subject to easements of record.

Approved: Jaw 17 2003  
*Donald H. Wester*  
Examining Land Surveyor  
Registration No. 4130

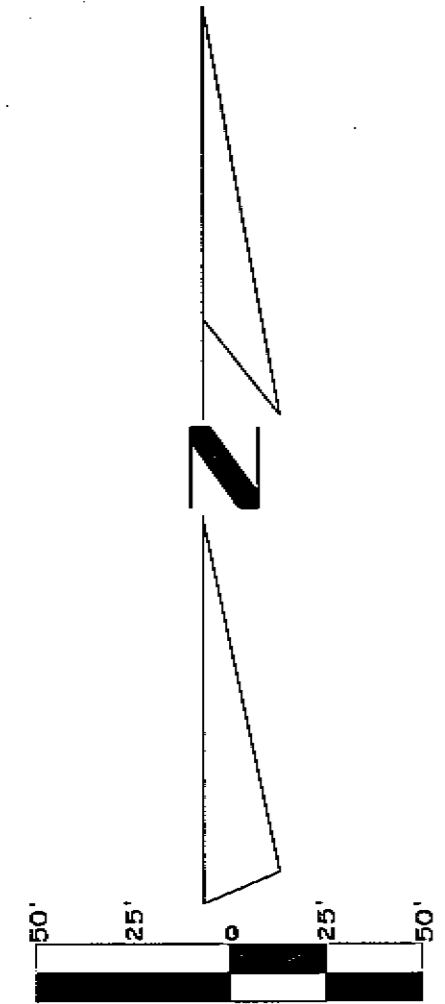


CERTIFICATE OF SURVEYOR

*Dawn Marquardt*  
DAWN MARQUARDT  
Registration No. 7328 s

12-03  
Date

STATE OF MONTANA  
County of Lincoln  
Filed on the 23<sup>rd</sup> day of January 2003 A.D., at 1:45 o'clock p.m.  
*Carol M. Cummins*  
County Clerk and Recorder  
By: *Jeanne A. Dennis*  
Deputy  
Instrument Record No. 164678



- LEGEND
- Fnd 5/8" rebar with plastic cap marked SANDS 7975 S
  - Set 5/8" x 24" rebar with plastic cap marked MARQUARDT 7328S

285 1st Ave. E.N. Phone: (406) 755-6285  
Kalispell, MT 59901 Fax: (406) 755-3056

CERTIFICATE OF SURVEY No. 3162

Date: Dec. 16, 2002	Revision Date: n/a
Project Name: working	Project Number: 02-281
Filename: mariners haven	Drawn By: SHERM