








**JOB NO:** 156101  
**DATE:** DECEMBER 17, 1997  
**FOR:** JULIE & ROBERT TITCHBOURNE  
**OWNER:**


PURPOSE OF SURVEY: COURT DECREE NO. DR-95-065 (A) (FLATHEAD CO., MT)

TRACT 1:

### LEGEND

1.  SEC. COR. (AS NOTED)
2.  1/4 CORNER (AS NOTED)
3.  CENTER SECTION (AS NOTED)
4.  1/16 CORNER (AS NOTED)
5.  FOUND 5/8" REBAR BY 7975-S  
(UNLESS NOTED)
6.  SET 1/2" X 24" REBAR WITH  
1 1/4" PLASTIC CAP, STAMPED:  
SANDS, 7975-S
7.  FND 1/2" REBAR BY 7975-S
8. SET 5/8"x24" REBAR WITH  
1 1/4" PLASTIC CAP, STAMPED:  
SANDS, 7975-S

**THOMAS F SANDS**

REGISTRATION NO. 7975-S

APPROVED: \_\_\_\_\_, 19\_\_\_\_  
 \_\_\_\_\_  
 EXAMINING LAND SURVEYOR REG. No. \_\_\_\_\_

STATE OF MONTANA SS  
COUNTY OF LINCOLN

FILED ON 25<sup>th</sup> DAY OF Mar, 19 99 A.D.  
AT 2:53 O'CLOCK P M

Coral M. Cumming  
CLERK & RECORDER  
BY Debra J. Slater  
DEPUTY

INSTRUMENT REC.No. \_\_\_\_\_  
Mariame B. Roose  
 LINCOLN COUNTY COMMISSIONERS

**SHEET 1 OF 1 SHEETS**

*Doc # 138896*  
**CERTIFICATE OF SURVEY No. 2769**

