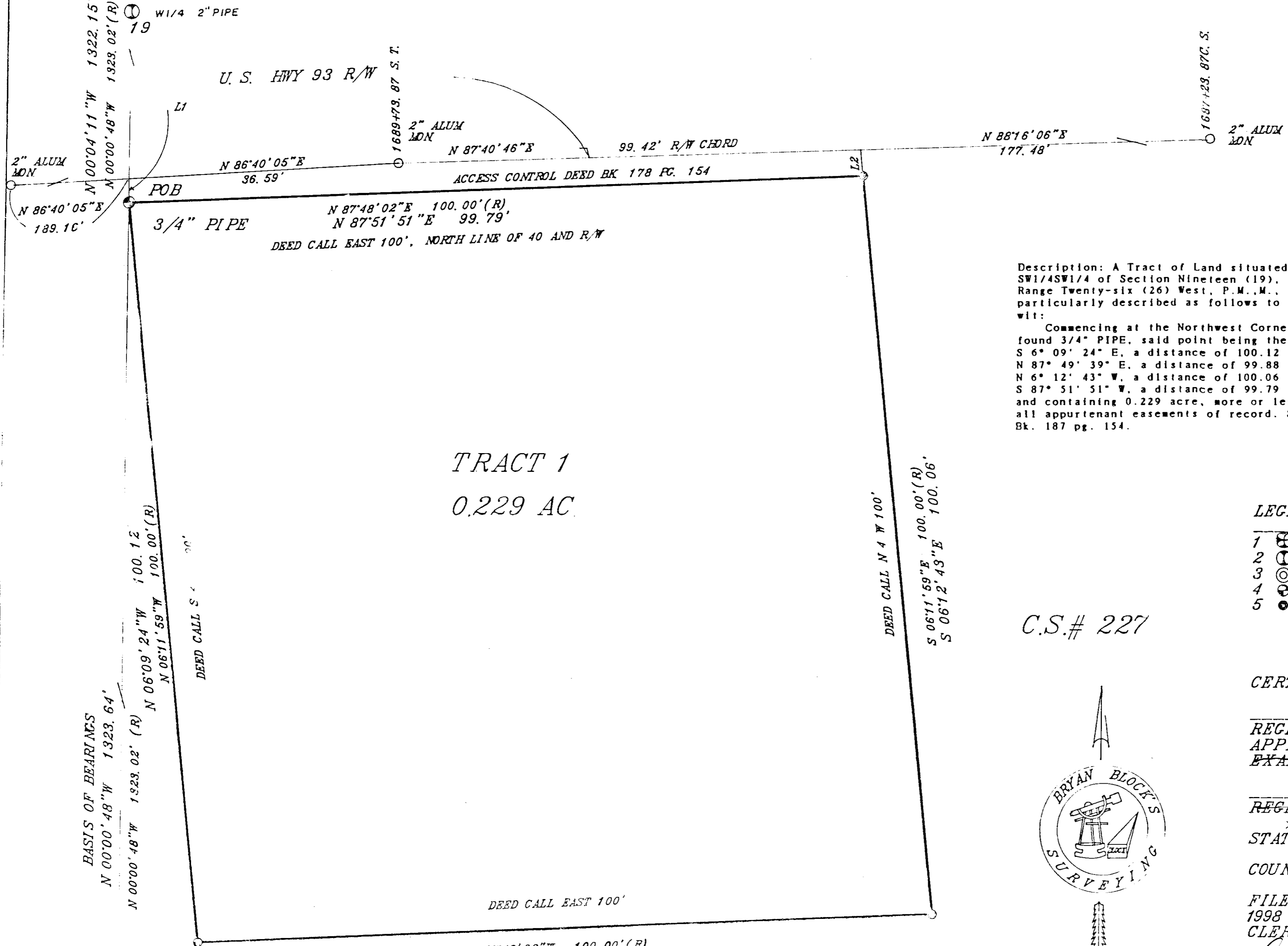
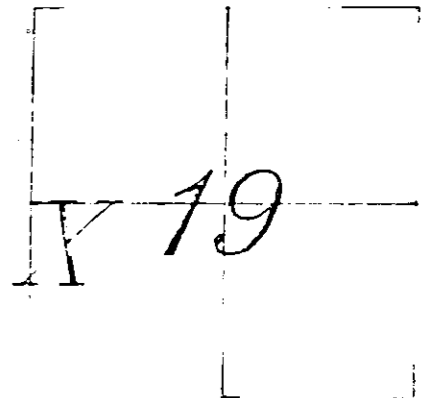


BY: BLOCK'S SURVEYING FIRM DATE: OCT. 20TH, 1998
 1223 KIENAS RD. PURPOSE: RETRACEMENT
 KALISPELL MT. 59901
 PH: & FAX(406)755-3478

CERTIFICATE OF SURVEY

SW1/4SW1/4 SEC.19 T.36 N.,R.26 W.,P.M.,M., LINCOLN COUNTY

FOR: INTERBEL TELEPHONE COOPERATIVE INC.
 OWNER:




TRACT 1
 0.229 AC.

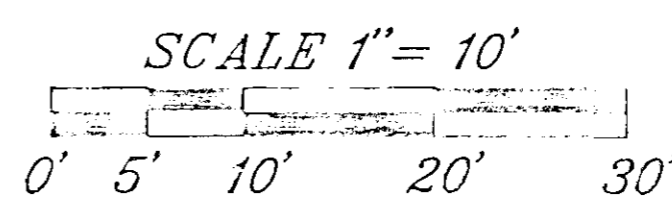
Description: A Tract of Land situated, lying and being in the SW1/4SW1/4 of Section Nineteen (19), Township Thirty-six (36) North, Range Twenty-six (26) West, P.M.,M., Lincoln County and more particularly described as follows to wit:
 Commencing at the Northwest Corner of the SW1/4SW1/4 which is a found 3/4" PIPE, said point being the TRUE POINT OF BEGINNING; thence S 6° 09' 24" E, a distance of 100.12 feet to a found iron pipe; thence N 87° 49' 39" E, a distance of 99.88 feet to a found iron pipe; thence N 6° 12' 43" W, a distance of 100.06 feet to a found iron pipe; thence S 87° 51' 51" W, a distance of 99.79 feet to the PLACE OF BEGINNING and containing 0.229 acre, more or less. Subject to and together with all appurtenant easements of record. Subject to access control deed Bk. 187 pg. 154.

- LEGEND
- 1 ⊕ SEC. CORNER
 - 2 ⊙ 1/4 CORNER
 - 3 ⊙ C1/4 CORNER
 - 4 ⊙ 1/16TH CORNER
 - 5 ● FOUND 1 1/2" PIPE 270 ES

C.S.# 227



CERTIFICATE OF SURVEYOR
Bryan Block
 REGISTRATION NO. 7918-S
 APPROVED 12-16 1998
 EXAMINING LAND SURVEYOR
Carl D. Hummings
 REGISTRATION NO. _____
 STATE OF MONTANA SS
 COUNTY OF LINCOLN
 FILED ON THE 16th DAY OF Dec.
 1998 A.D. AT 4:50 O'CLOCK
 CLERK AND RECORDER
Carl D. Hummings
 DEPUTY *Heannie Abunnie*
 INSTRUMENT RECORD NO. _____
 PAID _____
 SHEET 1 OF 1 SHEET



LINE	BEARING	DISTANCE
L 1	N 00°04'11"W	3.22'
L 2	S 06°12'43"E	3.54'

24 19 3 1/2" B.C.
 25 30

CERTIFICATE OF SURVEY NO. 2736
 Doc# 26976