

CERTIFICATE OF SURVEY RETRACEMENT

OF LOT 12 OF BLOCK 8 OF LEONARD ADDITION AND
LOTS 4, 5, AND 6 BLOCK 1 OF FAUST ADDITION
IN SECTION 3, TWP 30N., R31W., P.M.M.
FOR: TUNGSTEN HOLDINGS INC. DATE: OCTOBER 1997

LEGEND

- SET 5/8 INCH DIAMETER REBAR
WITH A 1 1/4 INCH DIAMETER
PLASTIC CAP STAMPED KED 4975-S
- FOUND 5/8 INCH DIAMETER REBAR
WITH A 1 1/4 INCH DIAMETER
PLASTIC CAP (UNLEGIBLE)
- FOUND 3/4 INCH DIAMETER REBAR
UNCAPPED
- FOUND RAIL ROAD SPIKE
- FOUND PK NAIL
- SCRIBED "X" IN CONCRETE FOR LOT CORNER
- RECORD PER FAUST AND LEONARD ADDITION
TO LIBBY

PURPOSE OF SURVEY

The purpose of this survey is to retrace the exterior
boundaries of an existing tract of record, and no division of
land is hereby created; therefore, this survey is exempt from
review, being completed pursuant to Section 76-3-404, M.C.A.

CERTIFICATE OF SURVEYOR

STATE OF MONTANA
County of Lincoln

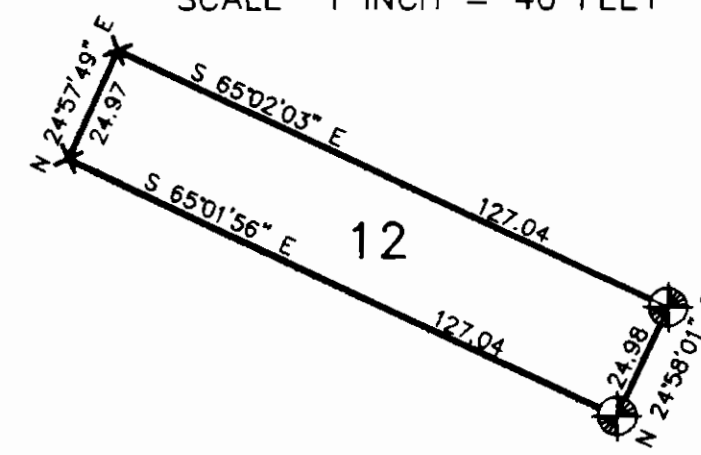
I, Kenneth E. Davis, a registered land surveyor do hereby
certify that I have performed the survey shown on the attached
plat or that such survey was performed under my supervision to my
best knowledge and ability; that said survey is true and complete
as shown and the monuments found and set occupy the position
shown hereon.

Dated this 4th day of OCTOBER, 1997 A.D.

Kenneth E. Davis
Kenneth E. Davis, Land Surveyor Registration No. 49755

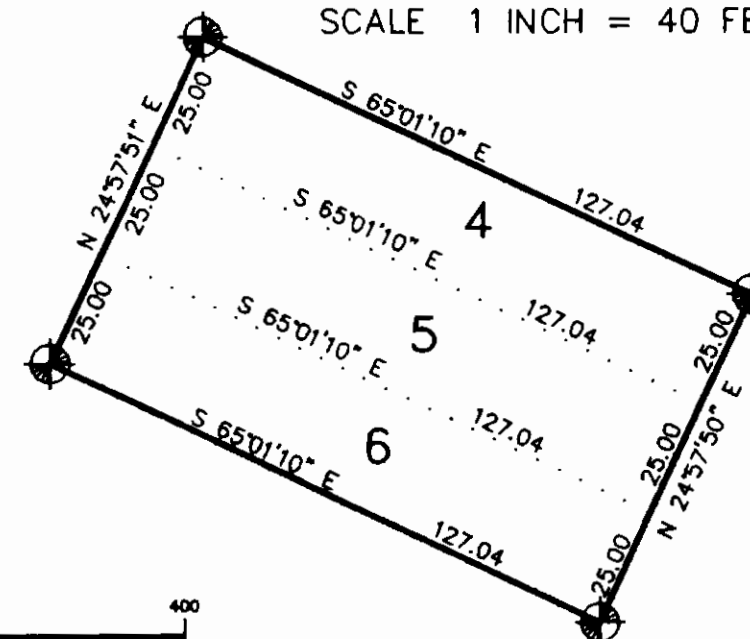
DETAIL "A"

SCALE 1 INCH = 40 FEET



DETAIL "B"

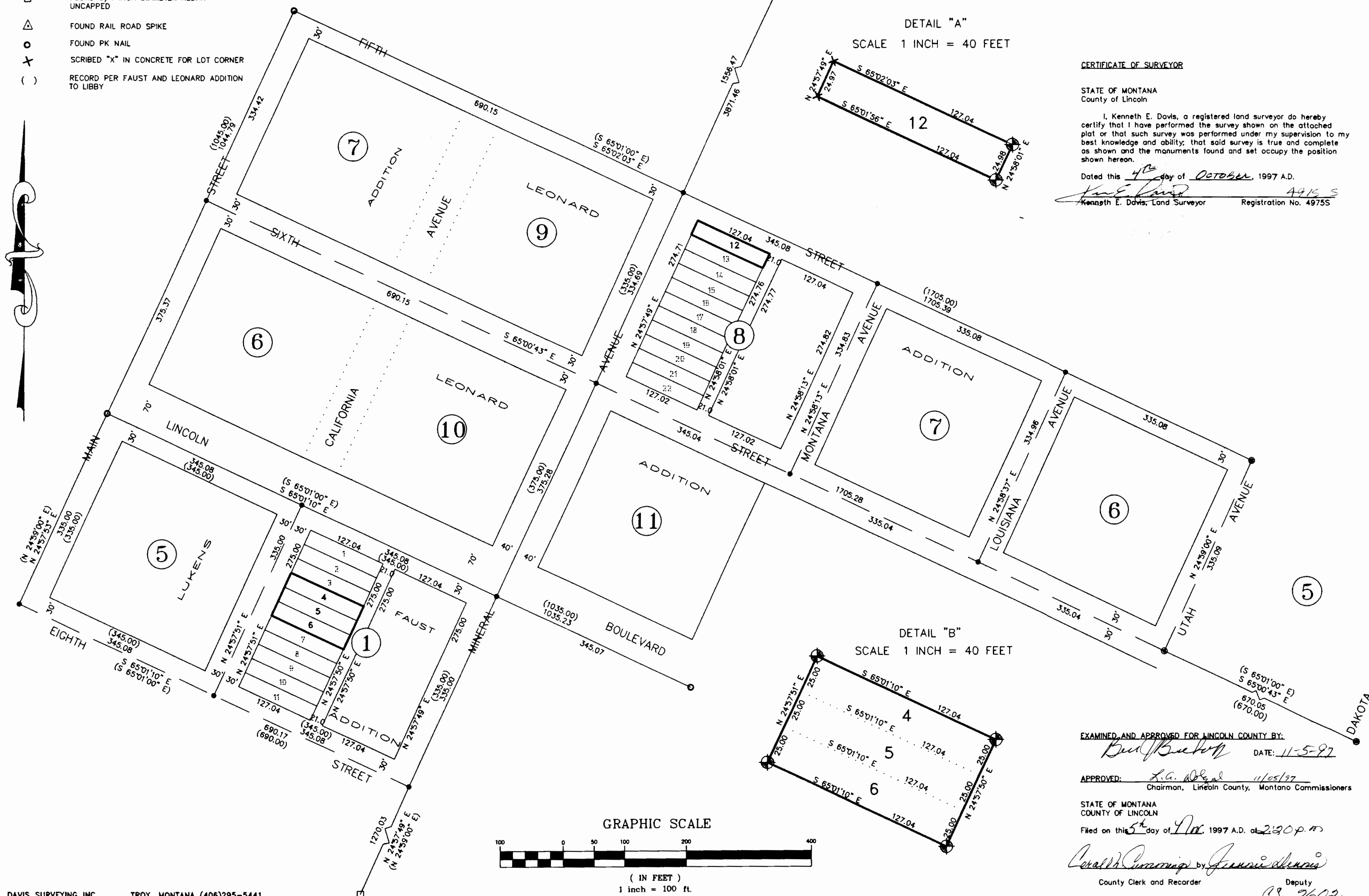
SCALE 1 INCH = 40 FEET



GRAPHIC SCALE



(IN FEET)
1 inch = 100 ft.



EXAMINED AND APPROVED FOR LINCOLN COUNTY BY:

Bruce Burton DATE: 11-5-97

APPROVED: L.G. Abigail 11/05/97
Chairman, Lincoln County, Montana Commissioners

STATE OF MONTANA
COUNTY OF LINCOLN

Filed on this 5th day of Nov, 1997 A.D. at 2:30 p.m.

Coralline Cummings by James H. Hunsicker
County Clerk and Recorder Deputy

18-2602