







LINCOLN COUNTY, MONTANA
CERTIFICATE OF SURVEY
RETRACEMENT

LOT 24 OF UPHAM BEACH SUBDIVISION
IN THE SE 1/4 OF SECTION 32 TWP. 29 N., R. 33W., P.M.M.
FOR: R. CLEVELAND DATE: MAY 1995

PURPOSE OF SURVEY

The purpose of this survey is to retrace the exterior boundaries of an existing tract of record, and no division of land is hereby created; therefore, this survey is exempt from review, being completed pursuant to Section 76-3-404, M.C.A.

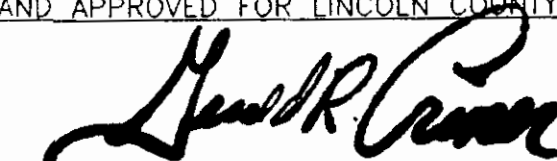
LEGEND

-  SET 5/8 INCH DIAMETER X 24 INCH LONG REBAR WITH A 1 1/4 INCH DIAMETER PLASTIC CAP STAMPED KED 4975-S
-  FOUND BLM BRASS CAP
-  FOUND 5/8 INCH DIAMETER REBAR CAPPED KED 4975-S
-  FOUND SECTION CORNER AS NOTED
-  FOUND 1/4 CORNER AS NOTED
-  () RECORD PER ORIGINAL PLAT UPHAM BEACH

EXAMINED AND APPROVED FOR LINCOLN COUNTY BY:

DATE: 9-1-95


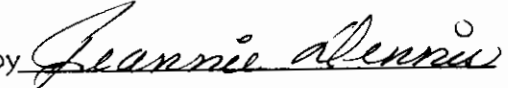
APPROVED:


Chairman, Lincoln County, Montana Commissioners

STATE OF MONTANA
COUNTY OF LINCOLN

Filed on this 1st day of Sept, 1995 A.D. at 2:10

O'clock P.m.

 by 
County Clerk and Recorder Deputy

BLM BRASS CAP


CERTIFICATE OF SURVEY NO. 2357

3 1/4 INCH DIAMETER
ALUMINUM CAP STAMPED
MDL 4232-S

LAKE

LOT 24

LOT 23



MONTANA HIGHWAY 56
U.S. 2
APPROX. LOCATION

MT 200

LOT 20


LOT 19

LOT 18

PLAT

4931

GRAPHIC SCALE



(IN FEET)
1 inch = 60 ft.