

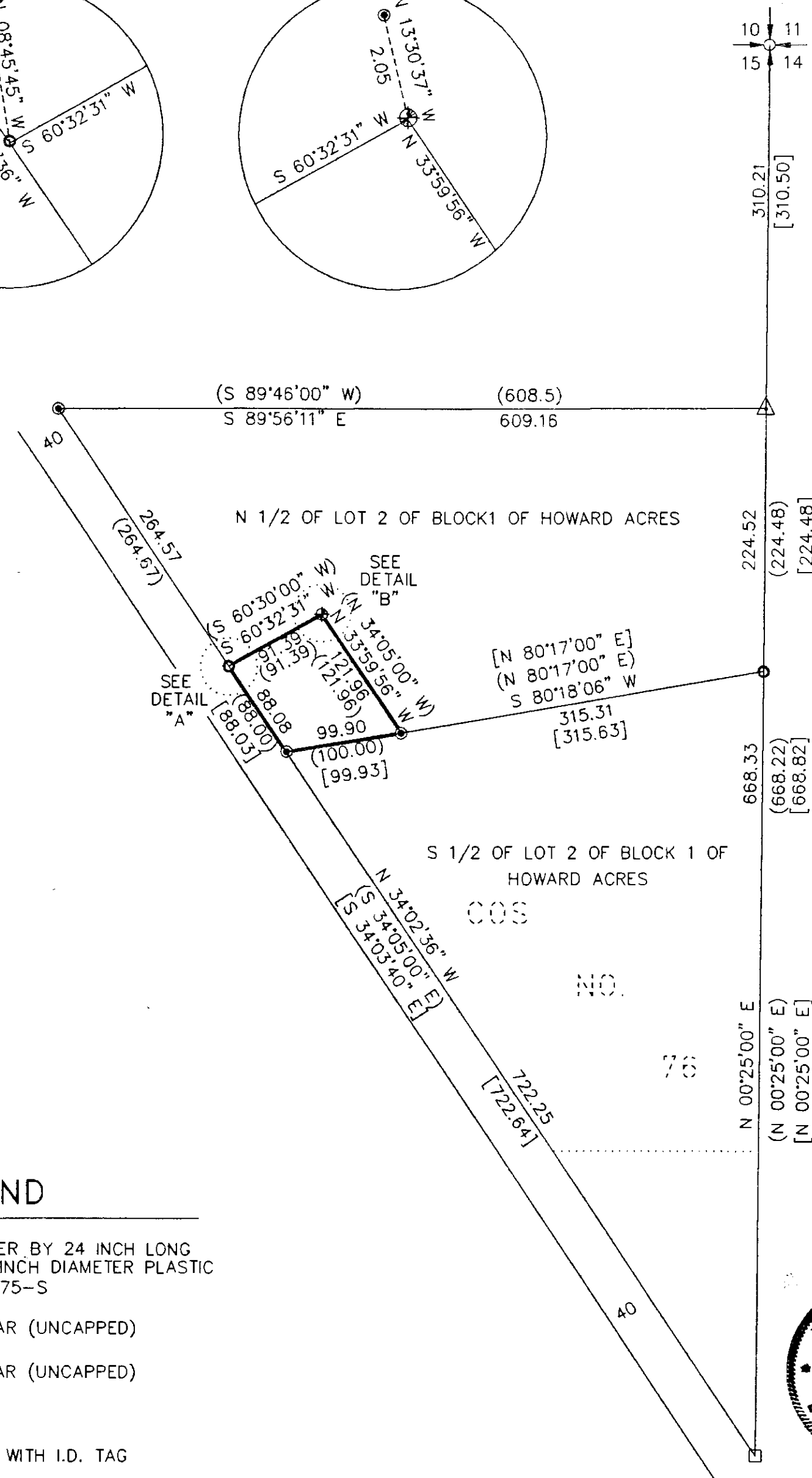
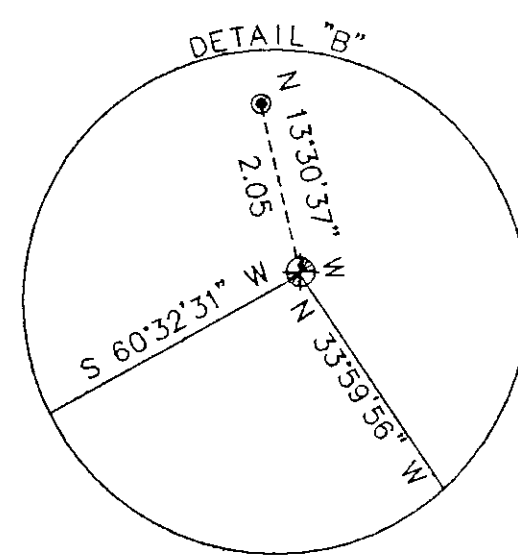
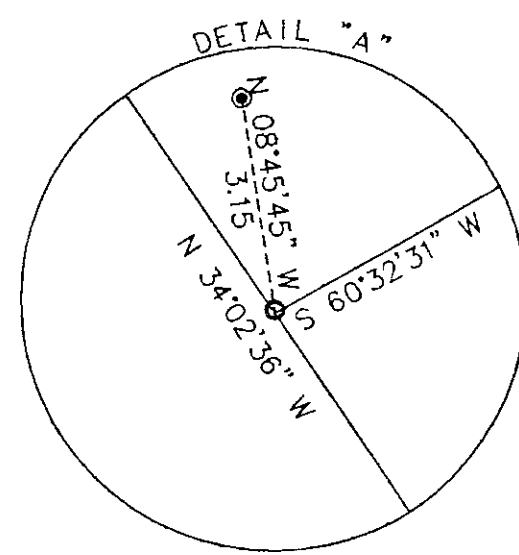
LINCOLN COUNTY, MONTANA

CERTIFICATE OF SURVEY RETRACEMENT OF:

PLAT NO 1021


A PART OF LOT 2 OF BLOCK 1 OF HOWARD ACRES
IN SECTION 15, TWP 30N., R 31W., P.M.M.

FOR: TUNGSTEN HOLDINGS DATE: APRIL 1995



LEGEND

- SET 5/8 INCH DIAMETER BY 24 INCH LONG REBAR WITH A 1 1/4 INCH DIAMETER PLASTIC CAP STAMPED KED 4975-S
- FOUND 3/8 INCH REBAR (UNCAPPED)
- FOUND 5/8 INCH REBAR (UNCAPPED)
- FOUND 2 INCH PIPE
- FOUND 1/2 INCH PIPE WITH I.D. TAG STAMPED 4205-S
- FOUND 6 INCH DIAMETER CASING AS THE SECTION CORNER
- () RECORD PER P.F. PLAT NO.1021
- [] RECORD PER COS NO.76



GRAPHIC SCALE



(IN FEET)
1 inch = 100 ft.

PURPOSE OF SURVEY

The purpose of this survey is to retrace the exterior boundaries of an existing tract of record, and no division of land is hereby created; therefore, this survey is exempt from review, being completed pursuant to Section 76-3-404, M.C.A.

CERTIFICATE OF SURVEYOR

STATE OF MONTANA
County of Lincoln

I, Kenneth E. Davis, a registered land surveyor, do hereby certify that I have performed the survey shown on the attached plat or that such survey was performed under my supervision to my best knowledge and ability; that said survey is true and complete as shown and the monuments found and set occupy the position shown thereon.

Dated this 26th day of April, 1995 A.D.

Kenneth E. Davis 49755
Kenneth E. Davis, Land Surveyor Registration No. 49755

EXAMINED AND APPROVED FOR LINCOLN COUNTY BY:

Burt W. Buehler DATE: 5-3-95

APPROVED: Gerard R. Criner
Chairman, Lincoln County, Montana Commissioners

Filed on this 2nd day of May, 1995 A.D. at 9:45 o'clock A.m.

Corabeth Cummings by Annexie Deanna
County Clerk and Recorder Deputy

CERTIFICATE OF SURVEY NO. 2316