

BY: BRYAN BLOCK'S SURVEYING
1223 KIENAS RD.
KALISPELL MT. 59901
PH: (406) 755-3478

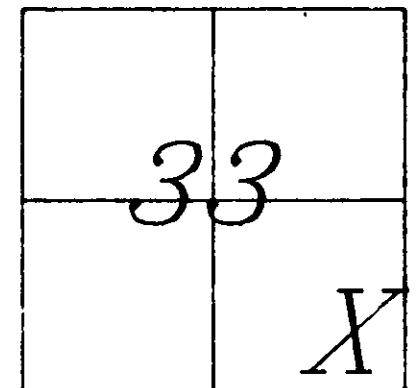
DATE: OCTOBER 21ST, 1993
PURPOSE: IOWA FLATS CSA
UTILITY SITE SURVEY

CERTIFICATE OF SURVEY

SE1/4SE1/4 SEC.33 T.37 N., R.27 W., P.M., M., LINCOLN COUNTY

FOR: INTERBEL TELE. COOPERATIVE INC.
OWNER: AL LUCIANO

I hereby certify that physical access to all lots within this subdivision is provided by Iowa Flats County Road. The driving surface is approximately 24 feet wide.



Description

One (1) Tract of land lying, situated and being in the SE1/4SE1/4 of Section Thirty-three (33), Township Thirty-seven (37) North, Range Twenty-seven (27) West, P.M., M., Lincoln County and more particularly described as follows to wit:

Tract 1- Commencing at the SE corner of said Section 33 which is a found Brass Cap; thence N 00° 33' 20" W along the Easterly Boundary of said Section 33 a dist. of 30.00 feet to a found iron pin on the Southerly R/W of Iowa Flats County Road and the TRUE POINT OF BEGINNING of the Tract of land herein described; thence S 89° 34' 24" W along said R/W a dist. of 50.00 feet to a set iron pin; thence N 00° 33' 20" W leaving said R/W a dist. of 50.00 feet to a set iron pin; thence N 89° 34' 24" E a dist. of 50.00 feet to a set iron pin on the Easterly Boundary of said Section 33; thence S 00° 33' 20" E a 50.00 feet to THE PLACE OF BEGINNING and containing 0.057 acres of land more or less. Subject to and together with all existing easements of Record.

UTILITY SITEING, EASEMENT, ETCETERA

We certify that the purpose of this division of land is to create a parcel to be used for utility sites and no structures requiring water or sewage disposal will be erected on the parcel so created. Therefore, this division is exempt from review by the Department of Health and Environmental Sciences pursuant to ARM 16.16.605(2)(e).

Mike Gordon
INTERBEL TELE. CO OP
AL LUCIANO

State of Montana
County of Lincoln

On this 16th day of June, 1993
before me a notary public for the state of Montana
personally appeared Mike Gordon & Alfred Luciano
known to me to be the persons whose names are subscribed
acknowledged to me that they executed the same.

Kays Williams

In witness whereof, I have hereunto set my hand and affixed my notarial seal the day and year first above written.
Notary Public for the State of Montana
Residing at
My commission expires 2/16/94

NOTE
OLD UTILITY SITE MONUMENTS REMOVED

LEGEND

- 1 SEC. CORNER
- 2 1/4 CORNER
- 3 C1/4 CORNER
- 4 1/16TH CORNER
- 5 FOUND
- 6 SET 1/2" X 5/8" REBAR 24" LONG WITH 1 1/4" ORANGE PLASTIC CAP, STAMPED BLOCK 7918-S

CERTIFICATE OF SURVEYOR

Bryan Block
REGISTRATION NO. 7918-S
APPROVED 6-15
EXAMINING LAND SURVEYOR

REGISTRATION NO.


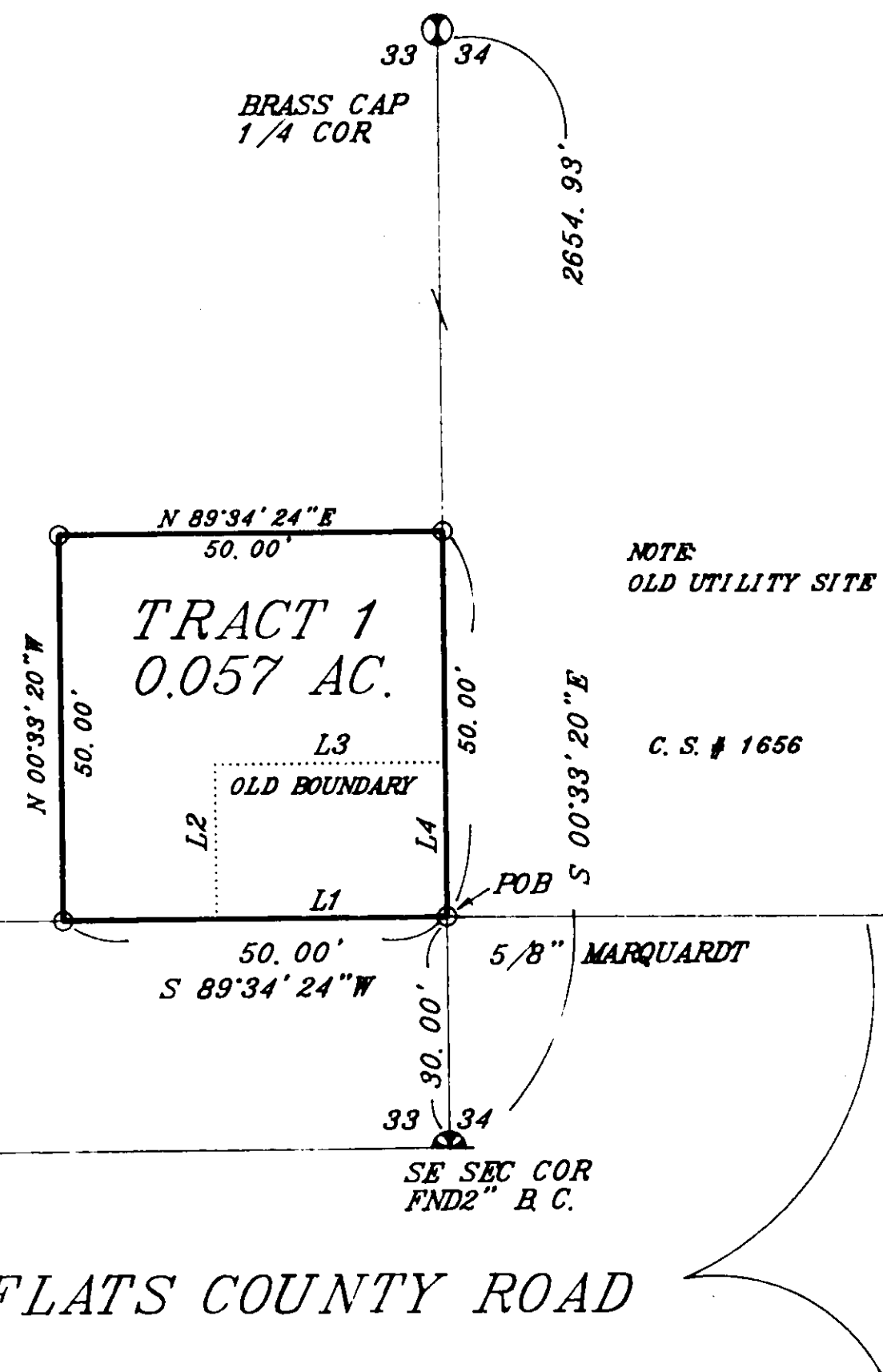
STATE OF MONTANA
COUNTY OF LINCOLN

FILED ON THE 16th DAY OF June
1993 A.D. AT 10:05 O'CLOCK
CLERK AND RECORDER


Coral M. Cummings by
DEPUTY Jeannie Dennis
INSTRUMENT RECORD NO.
PAID
SHEET 1 OF 1 SHEET

CERTIFICATE OF SURVEY NO. 2205

LINE	BEARING	DISTANCE
L 1	S 89°34'24"W	30.00'
L 2	N 00°33'20"W	20.00'
L 3	N 89°34'24"E	30.00'
L 4	S 00°33'20"E	20.00'



SCALE 1" = 20'



I hereby certify that all real property taxes and special assessments assessed and levied on the land to be divided have been paid.

June 15, 1994
TREASURERS CERTIFICATION
COUNTY COMMISSIONER