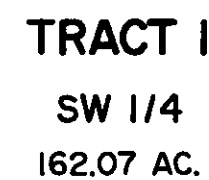


SW 1/4 SECTION 29 T. 27 N., R. 27 W., P.M.M.,
LINCOLN COUNTY, MONTANA



PREPARED BY:

Stensatter Druyvestein & Associates
CONSULTING ENGINEERS
MISSOULA MONTANA

BASIS OF BEARING

(SOLAR OBSERVATION)

O SET $\frac{5}{8}$ "x24" REBAR WITH 1 $\frac{1}{2}$ " ALUMINUM
CAP, MK'D. 2927 ES

(R) RECORD - (GLO)

(F) FOUND





CH. CHAINS

***** BOUNDARY POSTED AND MARKED

**CHAMPION INTERNATIONAL
CORPORATION**

BEGINNING AT THE SECTION CORNER COMMON TO SECTIONS 29, 30, 31 AND 32, TOWNSHIP 27 NORTH, RANGE 27 WEST, THENCE S89°43'48"E, 2662.07 FEET ALONG THE SECTION LINE COMMON TO SAID SECTIONS 29 AND 32 TO THE ONE-QUARTER ($\frac{1}{4}$) CORNER COMMON TO SAID SECTIONS 29 AND 32; THENCE N00°09'38"E, 2646.91 FEET ALONG THE NORTH-SOUTH MID-SECTION LINE TO THE CENTER ONE-QUARTER ($\frac{1}{4}$) OF SAID SECTION 29; THENCE N89°35'26"W, 2665.69 FEET ALONG THE EAST-WEST MID-SECTION LINE TO THE ONE-QUARTER ($\frac{1}{4}$) CORNER COMMON TO SAID SECTIONS 29 AND 30, THENCE S00°04'59"W, 2653.42 FEET ALONG THE SECTION LINE COMMON TO SAID SECTION 29 AND 30 TO THE POINT OF BEGINNING, CONTAINING 162.07 ACRES. SUBJECT TO ALL EASEMENTS, DEDICATIONS, AND RESTRICTIONS SHOWN, EXISTING OR OF RECORD.

RETRACE THE EXTERIOR BOUNDARIES OF AN EXISTING PARCEL AND NO
DIVISION OF LAND IS HEREBY CREATED PURSUANT TO SECTION 76-3-
404, M.C.A.

| 1/4 | SEC | T. | R. |
|---|-----|------|----|
|  | 29 | 27 N | 27 |
|  | | | |
|  | | | |
|  | | | |

*Principal Meridian,
Montana*

STATE OF MONTANA } SS.
COUNTY OF LINCOLN }

FILED ON THE 26th DAY OF April
1990, AT 1:35 O'CLOCK P.M.

COUNTY CLERK AND RECORDER

BY Jeannie Dennis DEPUTY

INSTRUMENT REC. NO. _____

CERTIFICATE OF SURVEY NO. 1764