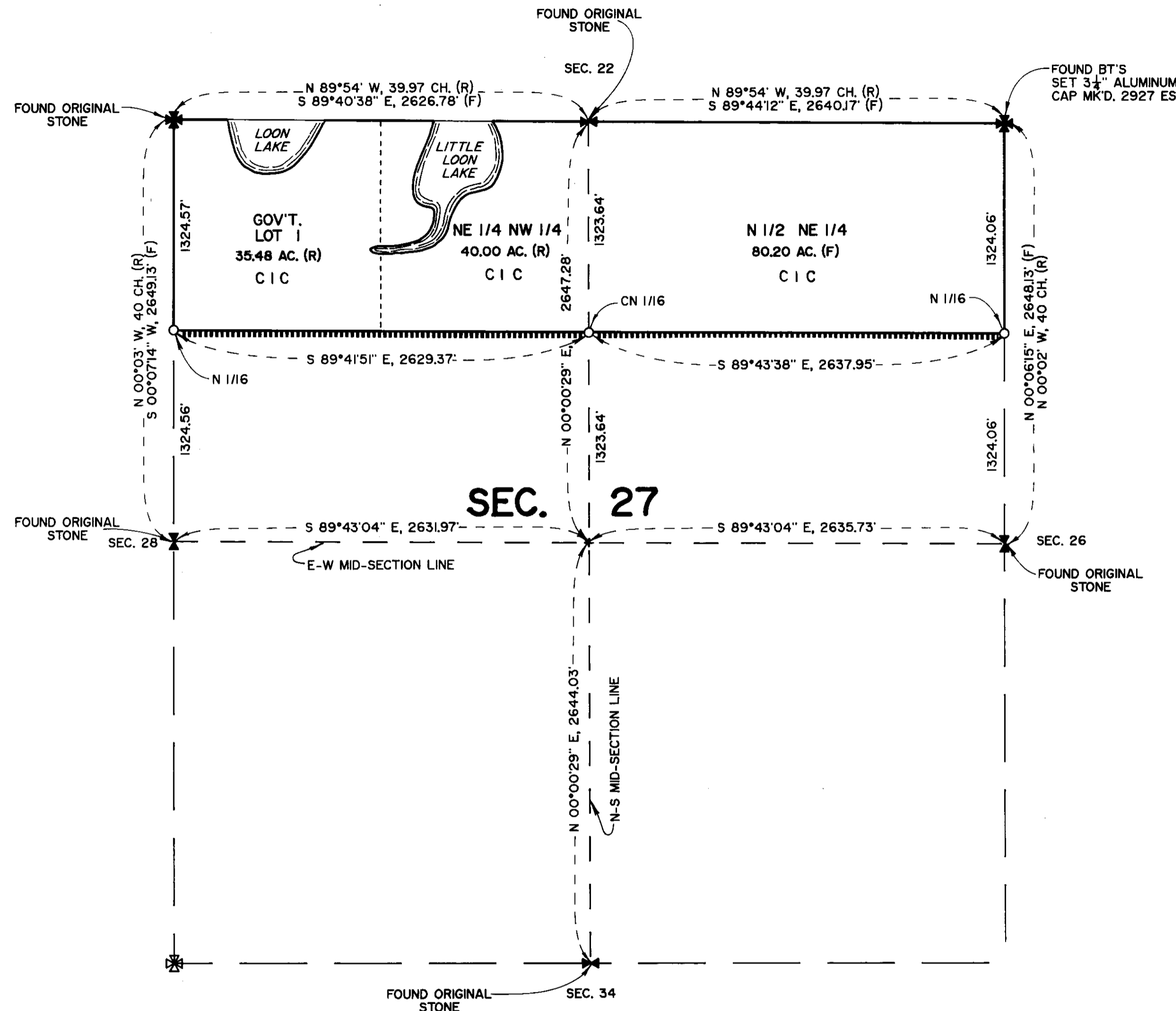


# CERTIFICATE OF SURVEY

A PORTION OF THE N 1/2 N1/2, SECTION 27, T. 27 N., R. 28 W.,  
P.M.M., LINCOLN COUNTY, MONTANA




## LEGAL DESCRIPTION OF A BOUNDARY SURVEY

A BOUNDARY BETWEEN PRIVATE OWNERSHIP BEING THE SOUTH BOUNDARY OF GOVERNMENT LOT 1, THE SOUTH BOUNDARY OF THE NORTHEAST ONE-QUARTER OF THE NORTHWEST ONE-QUARTER (NE 1/4 NW 1/4) AND THE SOUTH BOUNDARY OF THE NORTH ONE-HALF OF THE NORTHEAST ONE-QUARTER (N 1/2 NE 1/4) SECTION 27, TOWNSHIP 27 NORTH, RANGE 28 WEST, PRINCIPAL MERIDIAN MONTANA, LINCOLN COUNTY, MONTANA.

## SURVEYORS CERTIFICATION

I CERTIFY THAT THIS IS A TRUE AND CORRECT REPRESENTATION OF A SURVEY PERFORMED BY ME OR UNDER MY DIRECT SUPERVISION, DURING THE MONTH OF FEBRUARY, 1990.

*Terry L. Druyvestein*  
TERRY L. DRUYVESTEIN, P.E., R.L.S.  
MONTANA REGISTRATION NO. 2927 ES



4-23-90  
DATE

APPROVED

*Bio Bruckhoff*  
REVIEWER

4-26-90  
DATE

CHAIRMAN, BOARD OF COUNTY COMMISSIONERS

4-26-90  
DATE

## PURPOSE OF SURVEY

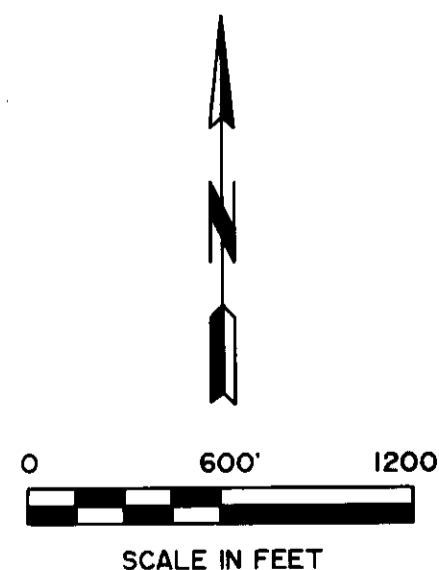
THIS SURVEY IS FILED TO MEET THE REQUIREMENTS SET FORTH UNDER 76-3-404 (A), M.C.A.

THIS SURVEY WAS PERFORMED TO ESTABLISH PHYSICAL BOUNDARY LINES BETWEEN PRIVATELY OWNED LAND. NO NEW PARCELS OF LAND ARE CREATED BY THIS SURVEY. AS SUCH, THIS SURVEY IS NOT SUBJECT TO THE MONTANA SUBDIVISION AND PLATTING ACT, NOR IS APPROVAL BY THE DEPARTMENT OF HEALTH AND ENVIRONMENTAL SCIENCES REQUIRED.

## LEGEND

- O SET 1/2"x24" REBAR WITH 1 1/2" ALUMINUM CAP, MK'D. 2927 ES
- (R) RECORD (GLO)
- (F) FOUND
- CH. CHAINS
- CALCULATED POSITION, NO MONUMENT SET
- +++++ BOUNDARY POSTED AND MARKED

**BASIS OF BEARING**  
(SOLAR OBSERVATION)



PREPARED BY:

**Stensatter Druyvestein & Associates**  
CONSULTING ENGINEERS  
MISSOULA MONTANA

**OWNER OF RECORD**  
**CHAMPION INTERNATIONAL CORPORATION**

1/4	SEC.	T.	R.
<input checked="" type="checkbox"/>	27	27 N	28 W
<input type="checkbox"/>			
<input type="checkbox"/>			
<input type="checkbox"/>			

STATE OF MONTANA } SS.  
COUNTY OF LINCOLN }

FILED ON THE 26th DAY OF April  
1990, AT 1:30 O'CLOCK P.M.

*Janet Bruckhoff*  
COUNTY CLERK AND RECORDER

BY *Deanne Allen*  
DEPUTY

INSTRUMENT REC. NO.

CERTIFICATE OF SURVEY NO. 1763

SHEET 1 OF 1

Principal Meridian,  
Montana