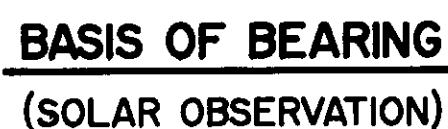


NW 1/4 NW 1/4, SECTION 26, T. 27 N., R. 28 W., P.M.M.
LINCOLN COUNTY, MONTANA



PREPARED BY:

Stensatter Druyvestein & Associates
CONSULTING ENGINEERS
MISSOULA MONTANA

LEGEND

- O SET $\frac{5}{8}$ "x24" REBAR WITH 1 $\frac{1}{2}$ "
ALUMINUM CAP, MK'D. 2927 ES
- (R) RECORD (GLO)
- (F) FOUND
- M.C. MEANDER CORNER
- P.O.B. POINT OF BEGINNING
- CALCULATED POSITION. NO MONUMENT SET
- ***** *BOUNDARY POSTED AND MARKED*

OWNER OF RECORD
CHAMPION INTERNATIONAL
CORPORATION

LEGAL DESCRIPTION OF A BOUNDARY SURVEY

A BOUNDARY BETWEEN PRIVATE OWNERSHIP BEING THE SOUTH BOUNDARY OF THE NORTHWEST ONE-QUARTER OF THE NORTHWEST ONE-QUARTER (NW¼ NW¼) SECTION 26, TOWNSHIP 27 NORTH, RANGE 28 WEST, PRINCIPAL MERIDIAN MONTANA, LINCOLN COUNTY, MONTANA.

SURVEYORS CERTIFICATION

I CERTIFY THAT THIS IS A TRUE AND CORRECT REPRESENTATION OF A SURVEY PERFORMED BY ME OR UNDER MY DIRECT SUPERVISION, DURING THE MONTH OF FEBRUARY, 1990.

APPROVED

REVIEWER

DATE _____





CHAIRMAN, BOARD OF COUNTY COMMISSIONERS

DATE _____

PURPOSE OF SURVEY

THIS SURVEY IS FILED TO MEET THE REQUIREMENTS SET FORTH UNDER 76-3-404 (A), M.C.A.

THIS SURVEY WAS PERFORMED TO ESTABLISH PHYSICAL BOUNDARY LINES BETWEEN PRIVATELY OWNED LAND. NO NEW PARCELS OF LAND ARE CREATED BY THIS SURVEY. AS SUCH, THIS SURVEY IS NOT SUBJECT TO THE MONTANA SUBDIVISION AND PLATTING ACT, NOR IS APPROVAL BY THE DEPARTMENT OF HEALTH AND ENVIRONMENTAL SCIENCES REQUIRED.

1/4	SEC	T.	R.
	26	27 N	28 W
			
			
			

*Principal Meridian,
Montana*

STATE OF MONTANA } ss.
COUNTY OF LINCOLN }

FILED ON THE 26th DAY OF April
1990, AT 1:25 O'CLOCK P.M.

COUNTY CLERK AND RECORDER

BY Heanni Dennis
DEPUTY

INSTRUMENT REC. NO.

CERTIFICATE OF SURVEY NO. ^{*}1762