





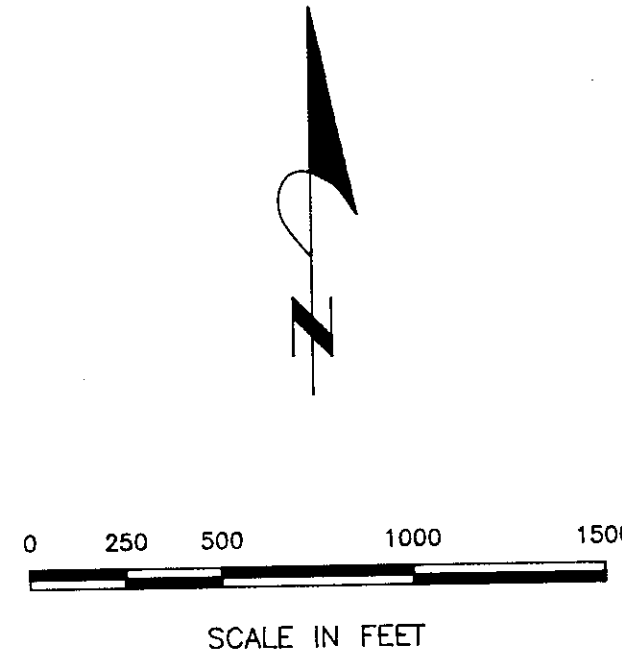


CERTIFICATE OF SURVEY DEPENDENT RESURVEY AND SECTION SUBDIVISION OF SECTION 16. T.32N., R.28W., P.M., MT.

KOOTENAI NATIONAL FOREST
LINCOLN COUNTY, MONTANA
JANUARY 1990

LEGEND

-  Found a BLM 2-1/2" diameter iron post monument with a 3-1/4" diameter brass cap.
-  Found original stone. Remonumented with a USDA-USFS 2-1/2" x 30" aluminum pipe with a 3-1/4" diameter aluminum cap marked 7322-S.
-  Set a 3/4" x 30" aluminum rod with 3-1/4" diameter aluminum cap marked 7322-S.
-  National Forest Boundary - marked and posted to USFS Region One standards.
-  Section Line
-  Section subdivisional line



FOREST SUPERVISOR'S CERTIFICATE
This survey was made at my request for National Forest management purposes.

Bob Schrenck
Bob Schrenck, Acting Forest Supervisor

PURPOSE OF SURVEY
The purpose of this survey is to locate upon the ground the title lines of record between private lands and National Forest System Lands. No division of land is hereby created.

METHOD OF SURVEY
A Leitz Set 2 Total Station with a Leitz SDR2 Electronic Field Notebook using conventional closed traverse procedures to tie original controlling corners. Offsets to true line were computed for marking and posting the property lines.

BASIS OF BEARING
Solar Observation

HISTORY OF SURVEYS AND RECORDS
1903 Fractional Subdivision by Geo. A. Fessenden and Ranney Y. Lyman
1911 Fractional Subdivision by W.C. Perkins
1976 BLM Remonumentation by Joseph E. French
No Private Surveys of Record

SURVEYOR'S NOTES
A USFS Road No. 4895-A encroaches intermittently on Champion International Corp. for approximately 1000 ft. in Govt. Lot 6 and NE1/4 SW1/4.

Corner Recordation forms for each corner shown hereon are filed with the Clerk and Recorder's Office, Lincoln County Courthouse, Libby, Montana.

This survey conforms to the USFS Region One Cadastral Survey Contract Specification.

LEGAL DESCRIPTION

CIC: Lot 6; NE1/4 SW1/4; W1/2 NW1/4 SE1/4; S1/2 NE1/4 NW1/4 SE1/4; SE1/4 NW1/4 SE1/4; S1/2 NE1/4 SE1/4; S1/2 N1/2 NE1/4 SE1/4

NFSL: Govt. Lots 1,2,3,4,5; S1/2 NE1/4; SE1/4 NW1/4; SE1/4 SW1/4; S1/2 SE1/4; N1/2 NE1/4 NW1/4 SE1/4; N1/2 N1/2 NE1/4 SE1/4


CERTIFICATE OF SURVEYOR
I hereby certify that I am a Registered Land Surveyor in the State of Montana, that the survey shown on this Certificate has been prepared in accordance with the Montana Code Annotated (Sections 76-3-101 through 76-3-614) and the Lincoln County regulations adopted pursuant thereto.

Alvah F. Hughes 7322-S 1-26-90
Alvah F. Hughes, Montana Registration No. 7322-S

CERTIFICATE OF EXAMINING LAND SURVEYOR

Approved this 30th day of Jan. 1990, A.D.
Alvah F. Hughes
Examining Land Surveyor Registration No. _____

Approved *Jim R. Moxey*
Chairman, Lincoln County Commissioners



CERTIFICATE OF CLERK AND RECORDER

State of Montana, County of Lincoln, filed this 30th day of January 1990 A.D. at 10:05 o'clock A. M.

Janet B. Sigel by *Jeanie Dennis*
County Clerk Recorder Deputy

CERTIFICATE OF SURVEY NO. #1742

