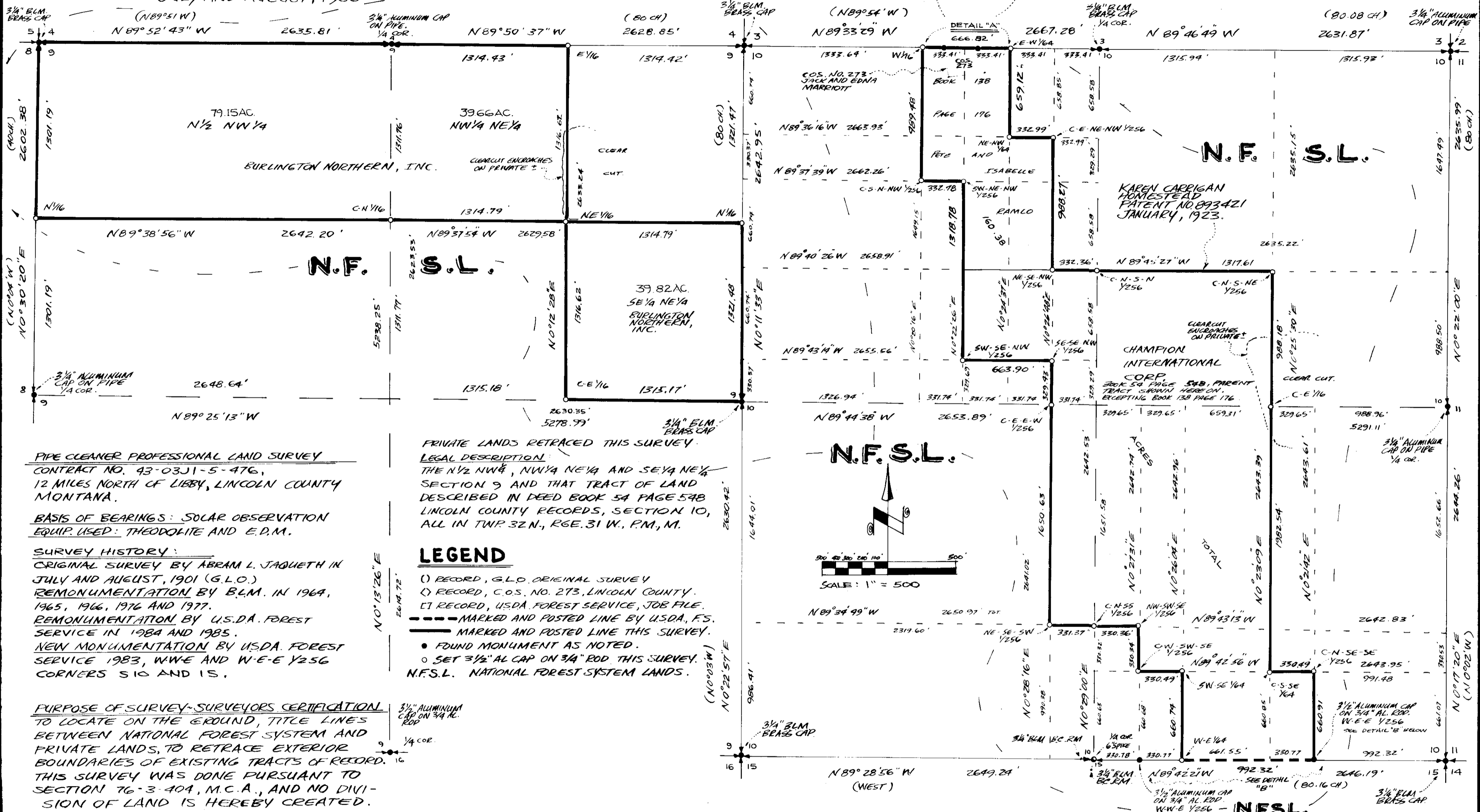


LINCOLN COUNTY, MT. CERTIFICATE OF SURVEY

IN THE NORTH HALF OF SECTION NINE AND
IN SECTION TEN, TWP. 32 NORTH, RGE. 31
WEST, P.M., M., NEAR LIBBY, MONTANA.

JULY AND AUGUST, 1985

N.F.S.L.



PIPE CLEANER PROFESSIONAL LAND SURVEY
CONTRACT NO. 43-03J1-5-476,
12 MILES NORTH OF LIBBY, LINCOLN COUNTY
MONTANA.

BASIS OF BEARINGS: SOLAR OBSERVATION
EQUIP. USED: THEODOLITE AND E.D.M.

SURVEY HISTORY:
ORIGINAL SURVEY BY ABRAM L. JAQUETH IN
JULY AND AUGUST, 1901 (G.L.O.)
REMONUMENTATION BY B.L.M. IN 1964,
1965, 1966, 1976 AND 1977.
REMONUMENTATION BY U.S.D.A. FOREST
SERVICE IN 1984 AND 1985.
NEW MONUMENTATION BY U.S.D.A. FOREST
SERVICE 1983, W-W-E AND W-E-E Y256
CORNERS S10 AND I5.

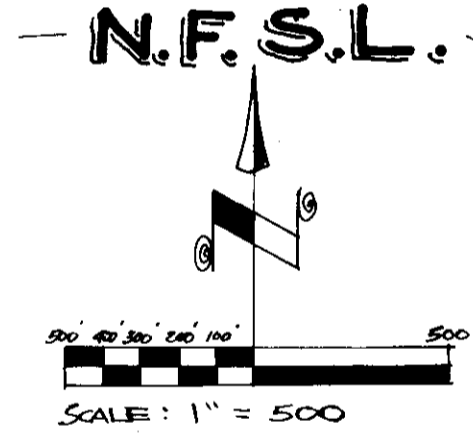
PURPOSE OF SURVEY-SURVEYORS CERTIFICATION
TO LOCATE ON THE GROUND, TITLE LINES
BETWEEN NATIONAL FOREST SYSTEM AND
PRIVATE LANDS, TO RETRACE EXTERIOR
BOUNDARIES OF EXISTING TRACTS OF RECORD.
THIS SURVEY WAS DONE PURSUANT TO
SECTION 76-3-404, M.C.A., AND NO DIVI-
SION OF LAND IS HEREBY CREATED.

THIS SURVEY WAS EXECUTED AND MAP PRE-
PARED AT THE REQUEST OF THE U.S.D.A.
FOREST SERVICE.

PRIVATE LANDS RETRACED THIS SURVEY.
LEGAL DESCRIPTION:
THE N 1/2 NW 1/4, NW 1/4 NE 1/4 AND SE 1/4 NE 1/4
SECTION 9 AND THAT TRACT OF LAND
DESCRIBED IN DEED BOOK 54 PAGE 548
LINCOLN COUNTY RECORDS, SECTION 10,
ALL IN TWP. 32N., RGE. 31 W., P.M., M.

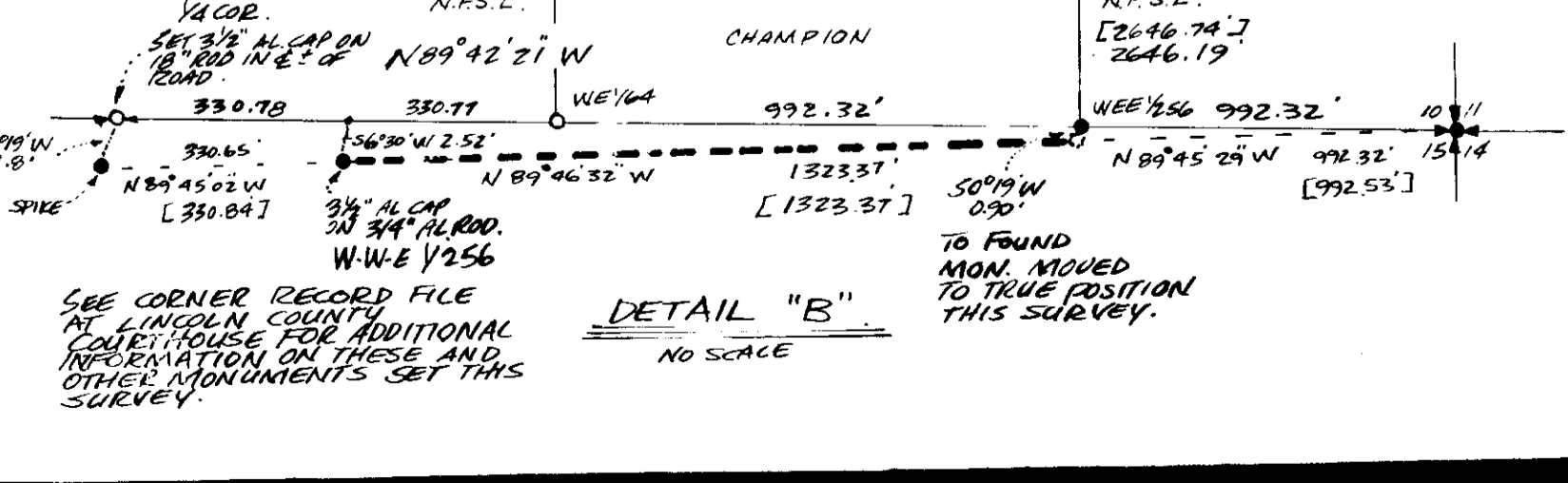
LEGEND

- () RECORD, G.L.O. ORIGINAL SURVEY
- () RECORD, C.O.S. NO. 273, LINCOLN COUNTY.
- [] RECORD, U.S.D.A. FOREST SERVICE, JOB FILE.
- MARKED AND POSTED LINE BY U.S.D.A., F.S.
- MARKED AND POSTED LINE THIS SURVEY.
- FOUND MONUMENT AS NOTED.
- o SET 3/4" AL CAP ON 3/4" AL ROD THIS SURVEY.
- N.F.S.L. NATIONAL FOREST SYSTEM LANDS.



Gerald E. Bunton 9/13/85 4974-8
GERALD E. BUNTON REG. NO. DATE

BUNTON'S TECHNICAL SERVICES, INC., 406-293-7479



APPROVED: THIS 21ST DAY of Sept, 1985 A.D.
EXAMINING LAND SURVEYOR Miles J. Antares REG. NO. 42325
APPROVED: R.W. Lindsey
CHAIRMAN, LINCOLN COUNTY COMMISSIONERS
CERTIFICATE OF COUNTY CLERK AND RECORDER
STATE OF MONTANA, COUNTY OF LINCOLN: FILED THIS 26TH DAY
OF September, 1985 A.D. AT 10:40 O'CLOCK A. M.

Carol B. J. Siegel BY Sherry L. Hawks
COUNTY CLERK AND RECORDER DEPUTY

CERTIFICATE OF SURVEY NO. 1407