

LINCOLN COUNTY, MONTANA
CERTIFICATE OF SURVEY
RETRACEMENT

THE S 1/2 OF THE SW 1/4 OF THE SE 1/4 OF SECTION 2
 TWP 35N., R 26W., P.M.M.
 FOR: ZIMMERLY DATE: MARCH 1998

PURPOSE OF SURVEY

The purpose of this survey is to retrace the exterior boundaries of an existing tract of record, and no division of land is hereby created; therefore, this survey is exempt from review, being completed pursuant to Section 76-3-404, M.C.A.

CERTIFICATE OF SURVEYOR

STATE OF MONTANA
 County of Lincoln

I, Kenneth E. Davis, a registered land surveyor do hereby certify that I have performed the survey shown on the attached plat or that such survey was performed under my supervision to my best knowledge and ability; that said survey is true and complete as shown and the monuments found and set occupy the position shown hereon.

Dated this 15th day of July, 1998 A.D.

Kenneth E. Davis
 Kenneth E. Davis, Land Surveyor Registration No. 49755

EXAMINED AND APPROVED FOR LINCOLN COUNTY BY:

Bill W. Buschold DATE: 7-15-98

APPROVED: *K.G. Wokos* 7/15/98
 Chairman, Lincoln County, Montana Commissioners

STATE OF MONTANA
 COUNTY OF LINCOLN









Filed on this 15th day of July 1998 A.D. at 5:35

0'clock P.M.
Carol M. Conning by *Jeanie Dennis*
 County Clerk and Recorder Deputy

CERTIFICATE OF SURVEY NO. 133717

**SECTION BREAKDOWN
 PER COS NO.1120**

LEGEND

-  SET 5/8 INCH DIAMETER REBAR WITH A 1 1/4 INCH DIAMETER PLASTIC CAP STAMPED KED 4975-S
-  FOUND 5/8 INCH DIAMETER REBAR WITH A 1 1/4 INCH DIAMETER PLASTIC CAP STAMPED KED 4975-S
-  FOUND 3/4 INCH DIAMETER ALUMINUM CAP STAMPED 5612-S PER COS NO. 1380
-  FOUND 3/4 INCH DIAMETER BLM BRASS CAP AS SECTION CORNER
-  FOUND 3/4 INCH DIAMETER BLM BRASS CAP AS 1/4 CORNER
-  FOUND 5/8 INCH DIAMETER REBAR WITH A PLASTIC CAP STAMPED 7328-S
-  COMPUTED POINT ONLY, NOT FOUND OR SET
-  () RECORD PER COS NO.1120

