

CERTIFICATE OF SURVEY
S1/2 Sec.11, SW1/4 Sec.12, T37N, R27W
P.M., M., Lincoln County, MT.

OWNER: FRITZ LAMEY
PURPOSES: PARCEL A - OVER 20 ACRES
PARCEL B - OVER 20 ACRES
DATE: AUGUST 1, 1980

LEGAL DESCRIPTIONS

PARCEL B

THAT PORTION OF THE NORTHWEST $\frac{1}{4}$ OF THE SOUTHWEST $\frac{1}{4}$, SECTION 12, TOWNSHIP 37 NORTH, RANGE 27 WEST, LINCOLN COUNTY, MONTANA DESCRIBED AS FOLLOWS:
BEGINNING AT THE WEST $\frac{1}{4}$ CORNER, SECTION 12; THENCE ALONG THE WEST LINE OF SECTION 12 SOUTH $0^{\circ}23'10''$ WEST 1324.83 FEET TO THE SOUTHWEST CORNER OF THE NORTHWEST $\frac{1}{4}$ OF THE SOUTHWEST $\frac{1}{4}$; THENCE ALONG THE SOUTH LINE OF THE NORTHWEST $\frac{1}{4}$ OF THE SOUTHWEST $\frac{1}{4}$ SOUTH $89^{\circ}56'59''$ EAST 1191.19 FEET TO THE WEST LINE OF U.S. HIGHWAY No. 93; THENCE ALONG THE WEST LINE OF THE HIGHWAY NORTH $0^{\circ}04'34''$ EAST 577.23 FEET TO THE BEGINNING OF A 22980.00 FOOT RADIUS CURVE TO THE RIGHT; THENCE CONTINUING ALONG THE WEST LINE OF THE HIGHWAY NORTHERLY ALONG THE CURVE THRU A CENTRAL ANGLE OF $1^{\circ}51'43''$ 746.76 FEET TO THE NORTH LINE OF THE NORTHWEST $\frac{1}{4}$ OF THE SOUTHWEST $\frac{1}{4}$; THENCE ALONG THE NORTH LINE NORTH $89^{\circ}54'14''$ WEST 1196.16 FEET TO THE POINT OF BEGINNING, TOGETHER WITH THE SOUTH $\frac{1}{2}$, SECTION 11, TOWNSHIP 37 NORTH, RANGE 27 WEST, LINCOLN COUNTY, MONTANA, CONTAINING 357.234 ACRES OF LAND, ALL AS SHOWN HEREON.

PARCEL A

THAT PORTION OF THE NORTHWEST $\frac{1}{4}$, SECTION 12, TOWNSHIP 37 NORTH, RANGE 27 WEST, LINCOLN COUNTY, MONTANA DESCRIBED AS FOLLOWS:
BEGINNING AT THE SOUTHEAST CORNER OF THE NORTHWEST $\frac{1}{4}$, SECTION 12; THENCE ALONG THE EAST LINE OF THE NORTHWEST $\frac{1}{4}$ NORTH $0^{\circ}33'56''$ EAST 988.27 FEET; THENCE NORTH $89^{\circ}54'14''$ WEST 1302.78 FEET TO A POINT ON THE EAST LINE OF U.S. HIGHWAY No. 93 WHICH POINT IS ON A 22860.00 FOOT RADIUS CURVE CONCAVE SOUTHEASTERLY HAVING A RADIAL BEARING OF SOUTH $85^{\circ}34'16''$ EAST; THENCE ALONG THE EAST LINE OF THE HIGHWAY THE FOLLOWING COURSES: SOUTHERLY ALONG THE CURVE THRU A CENTRAL ANGLE OF $0^{\circ}54'12''$ 360.39 FEET; THENCE SOUTH $86^{\circ}28'28''$ EAST 10.00 FEET TO A POINT ON A 22850.00 FOOT RADIUS CURVE CONCAVE SOUTHEASTERLY HAVING A RADIAL BEARING OF SOUTH $86^{\circ}28'28''$ EAST; THENCE SOUTHERLY ALONG THE CURVE THRU A CENTRAL ANGLE OF $1^{\circ}34'36''$ 628.76 FEET TO THE SOUTH LINE OF THE NORTHWEST $\frac{1}{4}$; THENCE, LEAVING THE EAST LINE OF THE HIGHWAY, ALONG THE SOUTH LINE OF THE NORTHWEST $\frac{1}{4}$ SOUTH $89^{\circ}54'14''$ EAST 1338.07 FEET TO THE POINT OF BEGINNING, CONTAINING 30.006 ACRES OF LAND, ALL AS SHOWN HEREON.

STATE OF MONTANA
COUNTY OF FLATHEAD

FILED ON THE 13th DAY OF August, 1980, A.D., AT 1:15 O'CLOCK P.M.

Eleanor L. Vaughn
COUNTY CLERK AND RECORDER

BY Greg Bee
DEPUTY

DEED BOOK 67 PAGE 426
INSTRUMENT REC. No. 39099

RW Lindsey
COUNTY COMMISSIONER

Prepared by: MARQUARDT ENGINEERING & SURVEYING
1031 South Main
Kalispell, MT 59901 ph 755-6285

CERTIFICATE OF SURVEYOR


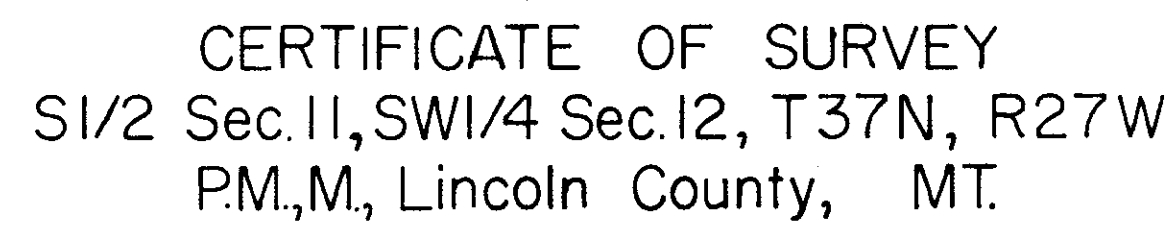
D. F. Marquardt
D.F. MARQUARDT
REGISTRATION No. 2989 ES

APPROVED: B-1, 1980

Mark E. Smith
EXAMINING LAND SURVEYOR
REGISTRATION No. 4974 S

Sheet 1 of 2
CERTIFICATE OF SURVEY No. 819

LAMEY



~~CORRECTED~~ CERTIFICATE OF SURVEY
S1/2 Sec. 11, SW1/4 Sec. 12, T37N, R27W
P.M., M., Lincoln County, MT.

OWNER: FRITZ LAMEY
PURPOSES: PARCEL A - OVER 20 ACRES
PARCEL B - OVER 20 ACRES
DATE: AUGUST 1, 1980

LEGAL DESCRIPTIONS

PARCEL B

THAT PORTION OF THE NORTHWEST $\frac{1}{4}$ OF THE SOUTHWEST $\frac{1}{4}$, SECTION 12, TOWNSHIP 37 NORTH, RANGE 27 WEST, LINCOLN COUNTY, MONTANA DESCRIBED AS FOLLOWS:
BEGINNING AT THE WEST $\frac{1}{4}$ CORNER, SECTION 12; THENCE ALONG THE WEST LINE OF SECTION 12 SOUTH $0^{\circ}23'10''$ WEST 1324.82 FEET TO THE SOUTHWEST CORNER OF THE NORTHWEST $\frac{1}{4}$ OF THE SOUTHWEST $\frac{1}{4}$; THENCE ALONG THE SOUTH LINE OF THE NORTHWEST $\frac{1}{4}$ OF THE SOUTHWEST $\frac{1}{4}$ SOUTH $89^{\circ}51'13''$ EAST 1190.84 FEET TO THE WEST LINE OF U.S. HIGHWAY No. 93; THENCE ALONG THE WEST LINE OF THE HIGHWAY NORTH $0^{\circ}04'16''$ EAST 575.02 FEET TO THE BEGINNING OF A 22980.00 FOOT RADIUS CURVE TO THE RIGHT; THENCE CONTINUING ALONG THE WEST LINE OF THE HIGHWAY NORTHERLY ALONG THE CURVE THRU A CENTRAL ANGLE OF $1^{\circ}51'05''$ 742.55 FEET TO THE NORTH LINE OF THE NORTHWEST $\frac{1}{4}$ OF THE SOUTHWEST $\frac{1}{4}$; THENCE ALONG THE NORTH LINE NORTH $89^{\circ}42'42''$ WEST 1195.64 FEET TO THE POINT OF BEGINNING, TOGETHER WITH THE SOUTH $\frac{1}{4}$, SECTION 11, TOWNSHIP 37 NORTH, RANGE 27 WEST, LINCOLN COUNTY, MONTANA, CONTAINING 357.175 ACRES OF LAND, ALL AS SHOWN HEREON.

PARCEL A

THAT PORTION OF THE NORTHWEST $\frac{1}{4}$, SECTION 12, TOWNSHIP 37 NORTH, RANGE 27 WEST, LINCOLN COUNTY, MONTANA DESCRIBED AS FOLLOWS:
BEGINNING AT THE SOUTHEAST CORNER OF THE NORTHWEST $\frac{1}{4}$, SECTION 12; THENCE ALONG THE EAST LINE OF THE NORTHWEST $\frac{1}{4}$ NORTH $0^{\circ}33'56''$ EAST 777.21 FEET; THENCE NORTH $89^{\circ}54'14''$ WEST 1302.78 FEET TO A POINT ON THE EAST LINE OF U.S. HIGHWAY No. 93 WHICH POINT IS ON A 22860.00 FOOT RADIUS CURVE CONCAVE SOUTHEASTERLY HAVING A RADIAL BEARING OF SOUTH $85^{\circ}34'16''$ EAST; THENCE ALONG THE EAST LINE OF THE HIGHWAY THE FOLLOWING COURSES: SOUTHERLY ALONG THE CURVE THRU A CENTRAL ANGLE OF $0^{\circ}54'12''$ 360.39 FEET; THENCE SOUTH $86^{\circ}28'28''$ EAST 10.00 FEET TO A POINT ON A 22850.00 FOOT RADIUS CURVE CONCAVE SOUTHEASTERLY HAVING A RADIAL BEARING OF SOUTH $86^{\circ}28'28''$ EAST; THENCE SOUTHERLY ALONG THE CURVE THRU A CENTRAL ANGLE OF $1^{\circ}35'16''$ 633.21 FEET TO THE SOUTH LINE OF THE NORTHWEST $\frac{1}{4}$; THENCE, LEAVING THE EAST LINE OF THE HIGHWAY, ALONG THE SOUTH LINE OF THE NORTHWEST $\frac{1}{4}$ SOUTH $89^{\circ}42'42''$ EAST 1338.14 FEET TO THE POINT OF BEGINNING, CONTAINING 30.212 ACRES OF LAND, ALL AS SHOWN HEREON.

CERTIFICATE OF SURVEYOR

I CERTIFY THAT THE LOCATION OF THE EAST $\frac{1}{4}$ CORNER AS PREVIOUSLY SHOWN WAS INCORRECT WHICH CHANGED THE SECTION SUBDIVISION.

D. K. Marquardt
D. K. MARQUARDT
REGISTRATION No. 2989 ES

APPROVED: 3/27, 1980
[Signature]
EXAMINING LAND SURVEYOR
REGISTRATION No. 4974-S

STATE OF MONTANA
COUNTY OF LINCOLN

FILED ON THE 8th DAY OF April, 1980, A.D., AT 11:45 O'CLOCK A. M.

[Signature]
COUNTY CLERK AND RECORDER

BY [Signature]
DEPUTY

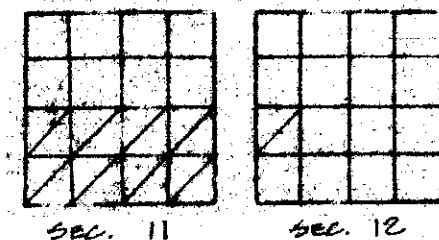
DEED BOOK _____ PAGE _____
INSTRUMENT REC. No. _____

[Signature]
COUNTY COMMISSIONER

Prepared by: MARQUARDT ENGINEERING & SURVEYING
1031 South Main
Kalispell, MT 59901 ph 755-6200

Sheet 1 of 2
~~CORRECTED~~ CERTIFICATE OF SURVEY No. 819-A
LAMEY

enclosed plat



CORRECTED CERTIFICATE OF SURVEY
S1/2 Sec.11, SW1/4 Sec.12, T37N, R27W
P.M.,M., Lincoln County, MT.

