

CERTIFICATE OF SURVEY

RETRACEMENT AND PARTIAL SUBDIVISION OF

SECTION 21, TOWNSHIP 32 NORTH, RANGE 29 WEST

PRINCIPAL MERIDIAN MONTANA. LINCOLN COUNTY

JUNE 1979

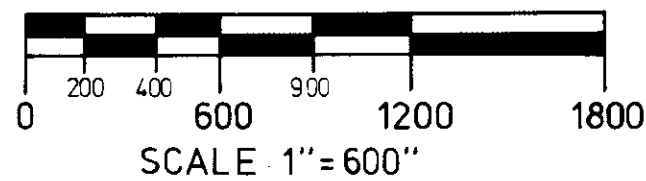
LEGEND:

- ⊗ FOUND BRASS CAP
 ● CORNER ESTABLISHED OR RE-ESTABLISHED
 BY THIS SURVEY

☐ PRIVATE OWNERSHIP

(M) METER EQUIVALENT

(REC)G.L.O. RECORD



NOTES:

THIS REPRESENTS A RETRACEMENT AND PARTIAL SUBDIVISION OF SECTION 21, TOWNSHIP 32 NORTH, RANGE 29 WEST. REFERENCE SHOULD BE MADE TO NOTES AND PLAT DATED MARCH 1901.

PURPOSE OF THIS SURVEY IS TO RETRACE AND LOCATE THE LINE BETWEEN
PRIVATE LANDS AND U.S. GOVERNMENT LANDS.

THIS SURVEY WAS DONE BY THE LASER RANGE POLE IN COMBINATION WITH CONVENTIONAL SURVEY METHODS. THE FIELD NOTES AND COMPUTATIONS ARE FILED WITH THE U.S.D.A. FOREST SERVICE, KOOTENAI NATIONAL FOREST, SUPERVISOR'S OFFICE, LIBBY, MONTANA. THE BEARINGS ARE BASED ON THE TRUE BEARING OF N 0°06'32" E BETWEEN THE EAST 1/4 CORNER AND THE NORTHEAST SECTION CORNER OF SECTION 28 AS DETERMINED BY THE CORPS OF ENGINEERS PLAT, KOOTENAI RESERVOIR 1961.

ALL MONUMENTS SET ARE 2-1/2"x 30" ALUMINUM PIPES WITH ALUMINUM CAPS. FOR CORNER INFORMATION SEE THE RECORDATION FILES IN LINCOLN COUNTY COURTHOUSE, LIBBY, MONTANA.

THIS SURVEY WAS DONE AT THE REQUEST OF THE FISHER RIVER DISTRICT
RANGER, KOOTENAI NATIONAL FOREST.

CERTIFICATE:

I HEREBY CERTIFY THAT I AM A REGISTERED LAND SURVEYOR IN THE STATE OF MONTANA; THAT THE SURVEY SHOWN ON THIS PLAT HAS BEEN PREPARED IN ACCORDANCE WITH THE MONTANA CODE ANNOTATED (SECTIONS 76-3-101 THROUGH 76-3-614, 1979) AND THE LINCOLN COUNTY REGULATIONS ADOPTED PURSUANT THERETO.

STANLEY J. SKOUSEN
MONTANA REGISTRATION NO. 2532-S

CERTIFICATE OF EXAMINING LAND SURVEYOR

APPROVED THIS 4th DAY OF March, 1980 A.D.

Melvin J. Sauter 4232-5
EXAMINING LAND SURVEYOR REG. NO.

* APPROVED: B.W. Lindsey
CHAIRMAN, COUNTY COMMISSIONERS

CERTIFICATE OF CLERK RECORDER







STATE OF MONTANA, COUNTY OF Lincoln FILED THIS 19th

DAY OF March, 1980 A.D. AT 3:05 O'CLOCK P. M.

Eleanor L. Vaughn BY Betty Beel
COUNTY CLERK RECORDER DEPUTY

CERTIFICATE OF SURVEY NUMBER 758

Lincoln COUNTY, MONTANA

1/4	SEC.	T.	R.
	21	32N	29W
			
			
			
			
			

INDEXED PLATTED