

CERTIFICATE OF SURVEY  
NE1/4, Sec. 1, T36N R28W  
Lincoln County, Montana

OWNER: IVAN INGRAM  
PURPOSE: OCCASIONAL SALE  
DATE: SEPTEMBER 12, 1978

LEGAL DESCRIPTION

THAT PORTION OF GOVERNMENT LOT 1, SECTION 1, TOWNSHIP 36 NORTH, RANGE 28 WEST, LINCOLN COUNTY, MONTANA DESCRIBED AS FOLLOWS:  
BEGINNING AT THE NORTHEAST CORNER OF GOVERNMENT LOT 1; THENCE ALONG THE NORTH LINE OF SECTION 1, NORTH 85°30'05" WEST 585.23 FEET AND NORTH 85°20'12" WEST 72.06 FEET; THENCE SOUTH 04°29'55" WEST 703.49 FEET; THENCE SOUTH 85°19'57" EAST 657.21 FEET TO THE EAST LINE OF SECTION 1; THENCE ALONG THE EAST LINE NORTH 04°30'18" EAST 705.22 FEET TO THE POINT OF BEGINNING, CONTAINING 10.626 ACRES OF LAND, ALL AS SHOWN HEREON.

OWNER CERTIFICATION

I CERTIFY THAT THE PURPOSE OF THIS SURVEY IS TO CREATE A PARCEL AS AN OCCASIONAL SALE, AND THAT THIS EXEMPTION COMPLIES WITH ALL CONDITIONS IMPOSED ON ITS USE; THEREFORE THIS SURVEY IS EXEMPT FROM REVIEW AS A SUBDIVISION PURSUANT TO SECTION 11-3862(6)(b), R.C.M. 1947.

OWNER: Ivan Ingram DATE: March 2nd, 1978

STATE OF MONTANA  
COUNTY OF Lincoln

ON THIS 2nd DAY OF March, 1978, BEFORE ME, THE UNDERSIGNED, A NOTARY PUBLIC FOR THE STATE AFORESAID, PERSONALLY APPEARED Ivan Ingram, KNOWN TO ME TO BE THE PERSON WHOSE NAME IS SUBSCRIBED TO THE FOREGOING INSTRUMENT, AND ACKNOWLEDGED TO ME THAT (S)HE EXECUTED THE SAME.

IN WITNESS WHEREOF, I HAVE HEREUNTO SET MY HAND AND AFFIXED MY NOTARIAL SEAL THE DAY AND YEAR FIRST ABOVE WRITTEN.

L. L. Shugart  
NOTARY PUBLIC FOR THE STATE OF MONTANA  
RESIDING AT Lincoln, Montana  
MY COMMISSION EXPIRES 11-9-1981

STATE OF MONTANA  
COUNTY OF LINCOLN

FILED ON THE 14th DAY OF March, 1978, A.D., AT 2:35 O'CLOCK P. M.

Shirley L. Smith  
COUNTY CLERK AND RECORDER

BY Betty Buss  
DEPUTY

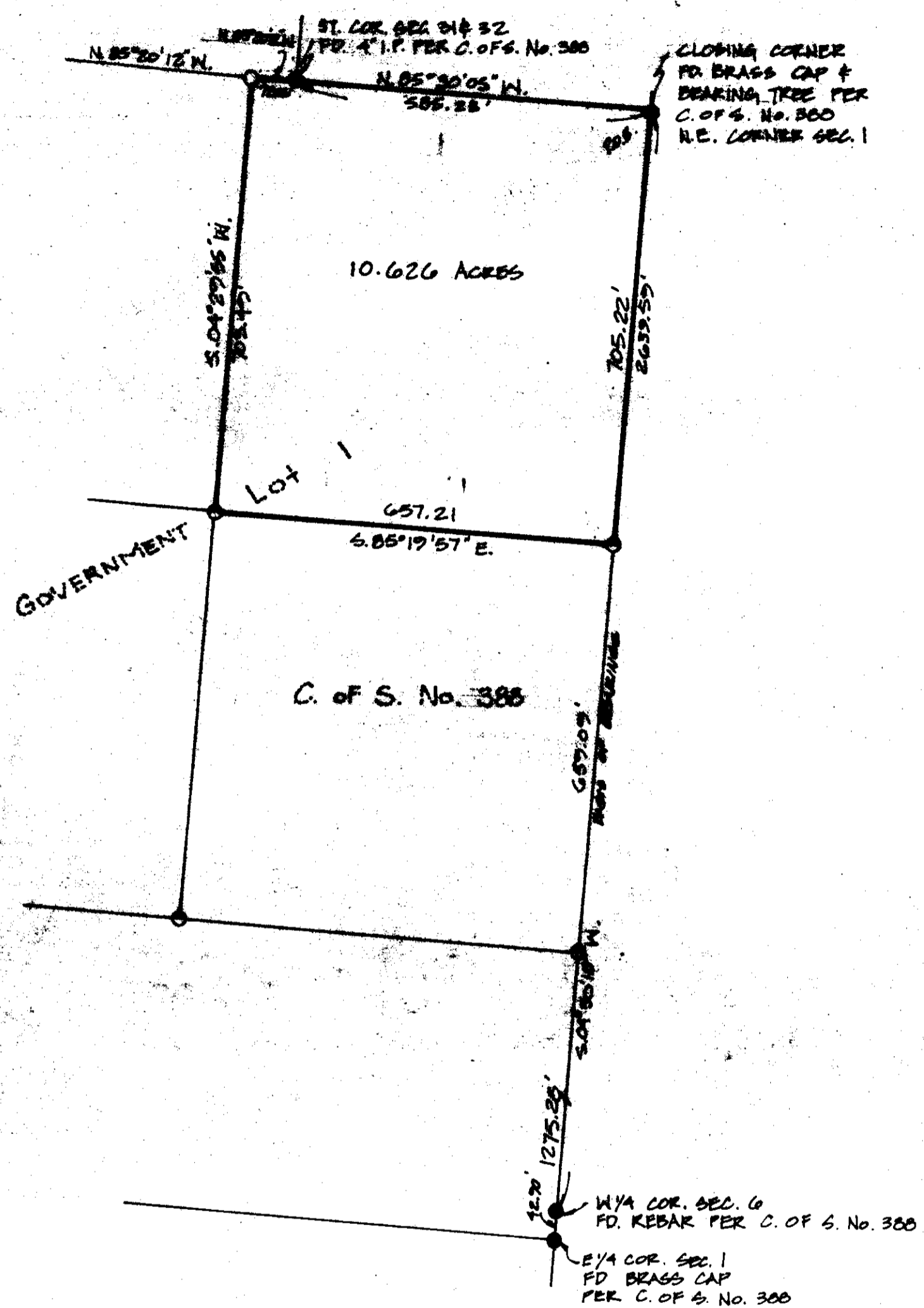

APPROVED: March 7, 1978

Melvin D. Jensen  
EXAMINING LAND SURVEYOR  
REGISTRATION NO. 4232-S

APPROVED: R. W. Lindsey  
CHAIRMAN, BOARD OF LINCOLN COUNTY COMMISSIONERS


CERTIFICATE OF SURVEYOR

D. K. Marquardt  
D.K. MARQUARDT  
REGISTRATION NO. 2989 ES



- LEGEND
- FOUND POINT AS NOTED.
  - FOUND 5/8" KEBAK WITH PLASTIC CAP STAMPED '2989 E.S.' PER C.O.F.S. No. 388
  - SET 5/8" X 24" KEBAK WITH PLASTIC CAP STAMPED '2989 E.S.'

SEE C.O.F.S. No. 388 FOR SECTION SUBDIVISION.



CERTIFICATE OF SURVEY No. 588

Sanitary Restrictions Removed 3/14/79

induced plotted