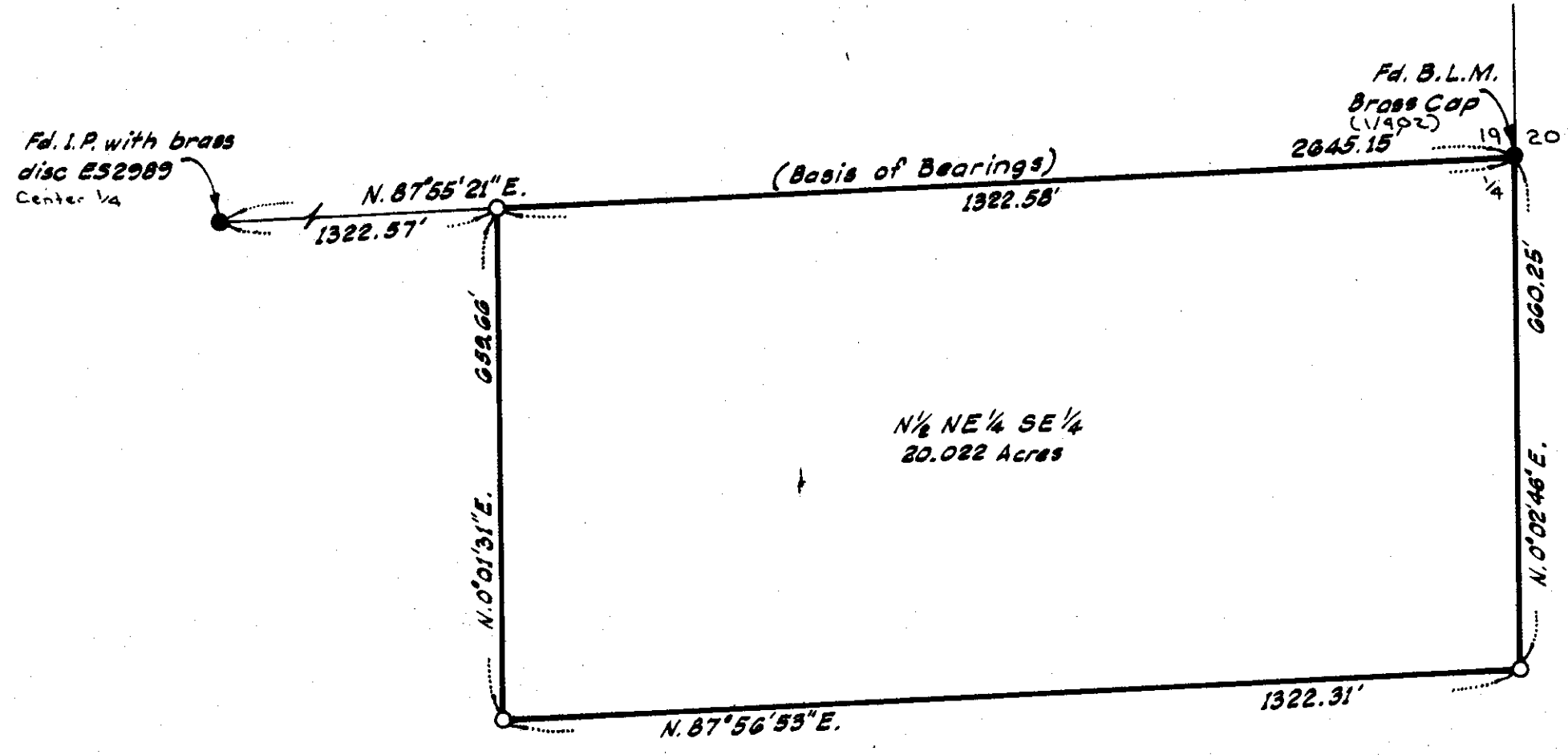


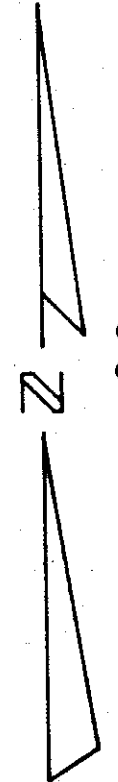
CERTIFICATE OF SURVEY  
 SE 1/4, Sec. 19, T.36N., R.26W.  
 LINCOLN COUNTY

*William J. and Jean H. Buhl*

OWNER:   
 PURPOSE: ALIQUOT PART  
 DATE: JUNE 17, 1977

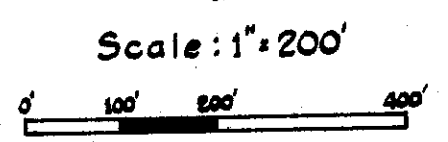


LEGAL DESCRIPTION  
 THE NORTH  $\frac{1}{2}$  NORTHEAST  $\frac{1}{4}$  SOUTHEAST  $\frac{1}{4}$ , SECTION 19, TOWNSHIP 36 NORTH, RANGE 26 WEST, LINCOLN COUNTY, MONTANA, CONTAINING 20.022 ACRES OF LAND, ALL AS SHOWN ON THE ATTACHED PLAT WHICH IS HEREWITH INCORPORATED IN AND MADE A PART OF THIS LEGAL DESCRIPTION.



LEGEND  
 ● Found points as noted.  
 ○ Set  $\frac{1}{8}$ " x 24" rebar with plastic cap stamped '2989ES'.

NOTE:  
 See Certificate of Survey No. 152 for Section Subdivision.



CERTIFICATE OF SURVEYOR  
*D. K. Marquardt*  
 D. K. MARQUARDT  
 REG. No. 2989 ES

STATE OF MONTANA FILED ON THE 29<sup>th</sup> DAY OF December, 19 77, A.D.,  
 COUNTY OF LINCOLN AT 1:00 O'CLOCK P M.

APPROVED  
Dec. 22, 1977  
*Melvin D. Peterson*  
 EXAMINING LAND SURVEYOR  
 REGISTRATION No. 4232

*Eleanor L. Vaughn*  
 COUNTY CLERK AND RECORDER  
 BY *Barothy Martin*  
 DEPUTY

APPROVED: *Jim R. Macey*  
 CHAIRMAN, BOARD OF LINCOLN COUNTY COMMISSIONERS

INDEXED 12/30/77