

CERTIFICATE OF SURVEY

LOCATED IN THE NW $\frac{1}{4}$ OF SECTION 16, T34N, R25W, M.P.M., LINCOLN COUNTY, MONTANA.

(G.L.O. RECORD S-89° 41' E 2640')

S-89° 41' 00" E 2650.66' - BASIS OF BEARING

U.S.

N-89° 41' 00" W - 1407.13'

S-89° 41' 00" E - 812'

S-01° 16' 24" E - 487.58'

S-84° 16' 21" W - 832'

AREA = 24.38 ACRES

N-56° 39' 42" E - 2671.69'

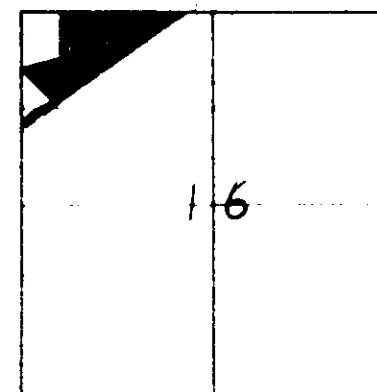
20' 0" ACCESSION
BEARING S-01° 16' 24" E

HENLEY

S-57° 30' 00" W - 413.34'

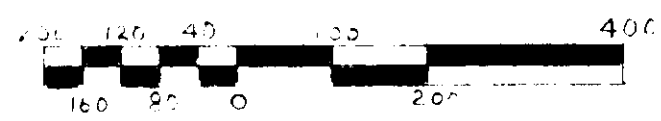
S-00° 30' 03" W - 68.63'

S-00° 30' 03" W - 5313.73'



VICINITY MAP

SECTION 16, T34N, R25W, M.P.M.



Scale 1" = 200'

LEGEND


- SECTION CORNER (FOUND)
B.M. BRASS CAP
- SECTION QUARTER CORNER (FOUND)
B.M. BRASS CAP
- SECTION QUARTER CORNER
NO EVIDENCE FOUND
- PROPERTY CORNERS (SET)
5/4" x 20" I.P. INSCRIBED #270ES

DESCRIPTION

A tract of land located in the NW $\frac{1}{4}$ of Section 16, T34N, R25W, M.P.M. Lincoln County, Montana, more commonly described as follows, to-wit:
Commencing at a B.M. Brass Cap, said Brass Cap being the northwest Section Corner of said Section 16, thence S 89° 41' 00" E a distance of 812.0' to the point of beginning of the herein described tract, thence S 01° 16' 24" E a distance of 487.58', thence S 84° 16' 21" W a distance of 832.0' to a point on the true west Section line of said Section 16, thence S 29° 01' 57" E a distance of 703.25', thence S 57° 30' 00" W a distance of 413.34' to a point on said Section line, thence along said Section line S 00° 30' 03" W a distance of 68.63' to a point where said Section line intersects the northerly right-of-way of the county road to Trego, said right-of-way being 60' 0" wide, thence along said northerly right-of-way line N 56° 39' 42" E a distance of 2671.69' to a point where said northerly right-of-way line intersects the true north section line of said Section 16, thence N 89° 41' 00" W along said north section line a distance of 1407.13' to the point of beginning, containing 24.3826 acres.

SURVEYOR'S CERTIFICATION

I, Kenneth Haskell, do hereby certify that a survey was made under my supervision, and the plat herewith is an accurate representation of said survey.



PREPARED FOR
Eileen Davidow - Trego, Montana

PURPOSE OF SURVEY
Establishing property lines for owner.

STATE OF MONTANA
COUNTY OF LINCOLN

Filed on the 18th day of August A.D.
1976 at 2:50 o'clock P.M.

APPROVED:

June 23 1976

Examining Land Surveyor
Registration No. 42325

APPROVED: Leo K. Coonan
Chairman, Board of Lincoln County Commissioners

Eileen L. Davidow
County Clerk and Recorder
By: [Signature]
Deputy

CERTIFICATE OF SURVEY NO. 248

Survey Restrictions removed PF 2873

Index