

INDEXED

1885
Correction

1681

Ed Holmes -

Thomas L. Langton, Elms

Sec. 24, Twp. 33, Rge. 34 W.

W.D. Bk. 9, Page 288

2A2A

STATE OF MONTANA
COUNTY OF LINCOLN

Filed this 14th day of
August A. D. 1976
at 9:45 P. M.
Edmund L. Langha
County Clerk.
BY Mae Watson
Deputy

14 13 BRASS CAP

23 24

S 89° 30' E

1/4 COR.

BRASS CAP

1681

LINCOLN COUNTY, MONTANA

Survey for Tom Langton

In Section 24 Twp. 33 N., R. 34 W., M.P.M.

Scale - 1 inch = 200 Feet

August 1920

N 1/2 SE 1/4 NW 1/4

S 89° 30' E

1104.20'

60'

77.10'

181.98'

S 38° 24' E

PINE CREEK ROAD

417.24'

275.40'

N 0° 01' W

2695.21'

N 0° 01' W
673.80'

S 1/2 SE 1/4 NW 1/4

WEST OF PINE CREEK ROAD
19.53 A.

N 0° 01' W
349.08'

1/4 COR.

BRASS CAP

1324.73'

S 89° 30' E

1324.73'

CENTER OF
SEC. 24

DESCRIPTION

A tract of land in Lincoln County, Montana containing 19.53 acres, more or less, being that part of the S 1/2 SE 1/4 NW 1/4 of Section 24 Twp. 33 N., R. 34 W. M.P.M. lying west of Pine Creek Road, more particularly described as follows: Beginning at the center of Section 24 Twp. 33 N., R. 34 W., M.P.M.; thence N 89° 30' W 1324.73 feet; thence N 0° 01' W 673.80 feet; thence S 89° 30' E 1104.20 feet to the southwesterly right of way line of the Pine Creek Road; thence along said right of way line S 38° 24' E 417.24 feet; thence S 0° 01' E along the north-south centerline of said Section 24 a distance of 349.08 feet to the point of beginning.

INDEXED

X

1682

Bernice M. Mc Nulty
- to -

Charles E. Carroll, Esq.
Sec. 33, Twp. 31 N., Rge. 33 W.
Q.C. Book 9 Page 651

1A12.B

STATE OF MONTANA
COUNTY OF LINCOLN

Filed this 17th day of
August A. D. 1926
at 2:00 P. M.
Elmer S. Langford
County Clerk
By Pat Hensley Deputy

Lincoln County, Montana.

MCNULTY - CARROLL TRACT

In the NE $\frac{1}{4}$ NE $\frac{1}{4}$ Section 33 Twp. 31 N., R. 33 W., M. P. M.

Description

1682

A parcel of land near Troy in Lincoln County, Montana, lying wholly within the NE $\frac{1}{4}$ NE $\frac{1}{4}$ of Section 33 of Twp. 31 N., R. 33 W., M.P.M., containing 0.468 acres, more or less, and more particularly described as follows: Beginning at a point located 778.69 feet south and 91.55 feet west from the northeast corner of Section 33 Twp. 31 N., R. 33 W., M.P.M., thence S 65°59'W 200.0 feet; thence S 0°33'E 109.02 feet to a point on the northerly right of way line of a public road; thence, along said right of way line, N 65°59'E 74.67 feet; thence, on the arc of a curve to the right having a radius of 1803.32 feet, turning through an angle of 3°55'36", a distance of 123.58 feet; thence, leaving said right of way line, N 0°33'W 114.74 feet to the point of beginning.

NE $\frac{1}{4}$ NE $\frac{1}{4}$ Sec. 33
Twp. 31 N., R. 33 W.,
M. P. M.

0.468 A.

Road

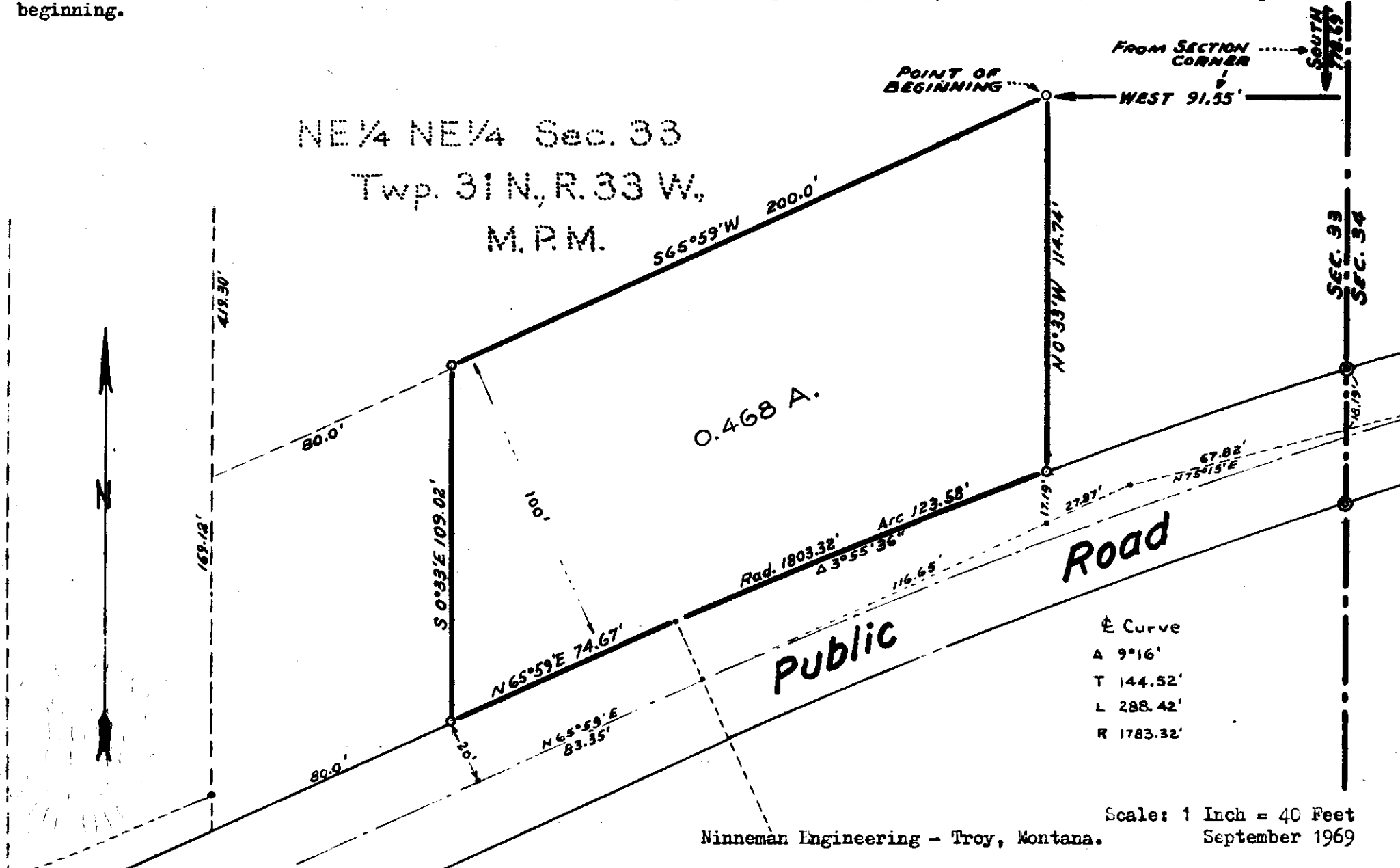
Public

Curve
A 9°16'
T 144.52'
L 288.42'
R 1783.32'

Scale: 1 Inch = 40 Feet

Ninneman Engineering - Troy, Montana.

September 1969



INDEXED

1683

X

State of Montana

- 4 -

St. Regis Paper Co.

Sec. 16, Twp. 29 N., Rge. 27 W.

R/W Deed

Book 9 Page 656

* 1683

STATE OF MONTANA
COUNTY OF LINCOLN

Filed this 17th day of

August A. D. 1920

at 4:05 P. M.

Calvin L. Vaughn
County Clerk

By Betty Strobel
Deputy

State - of - Montana

RIGHT OF WAY TO U.S. FOREST CO.'S
SERVICE AS FILED IN LINCOLN CO. RECORDS, BK. 127 Pg. 210, PLAT NO. 611

SE 1/4 SE 1/4
EXISTING R/W 3.99 AC. ±
THIS R/W .10 AC. ±
TOTAL R/W 4.09 AC. ±
REMAINDER 35.91 AC. ±

STATE OF MONTANA
COUNTY OF LINCOLN

ROBERT F. BURDICK, BEING DULY SWORN SAYS: THAT HE IS THE LAND SURVEYOR WHO SUPERVISED THE SURVEY OF THE RIGHT-OF-WAY SHOWN HEREON; THAT THE SURVEY WAS CORRECTLY AND ACCURATELY MADE; THAT THE PLAT THEREOF IS TRUE AND ACCURATE AND THAT IT CORRECTLY SHOWS THE QUANTITY OF LAND REQUIRED FOR THE RIGHT-OF-WAY.

Robert F. Burdick

SUBSCRIBED AND SWORN TO BEFORE ME THE 11th DAY OF Feb, 1970

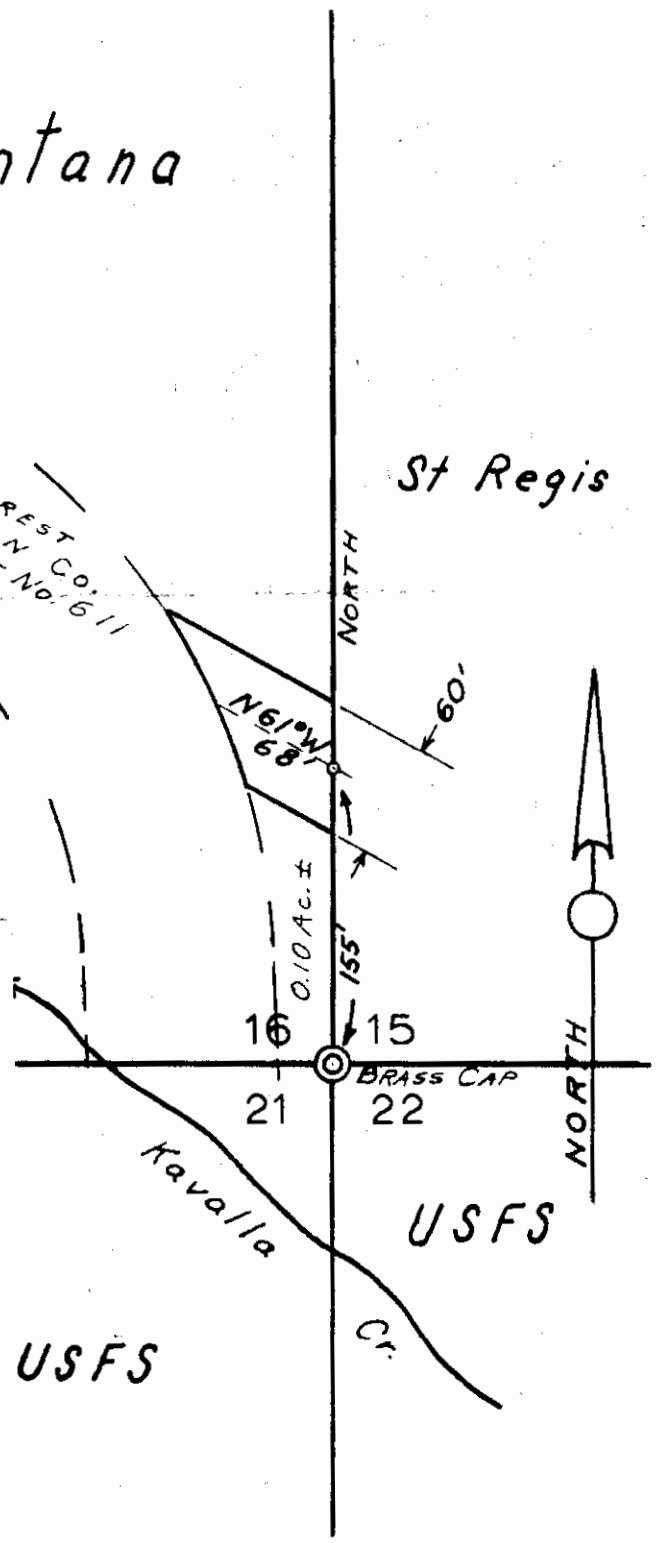
Robert G. Reavis
NOTARY PUBLIC OF THE STATE OF MONTANA

RESIDING AT Libby, Mont.

MY COMMISSION EXPIRES July 16, 1971

SURVEY & PLAT PREPARED, January, 1970

BY: Sharon C. Brumley
GROUND PARTY CHIEF



RIGHT-OF-WAY PLAT
FOR
ST. REGIS PAPER CO.
IN SEC. 16, T. 29 N., R. 27 W.,
LINCOLN CO., MONT.

SCALE: 1" = 100'

INDEXED

#1684

X

State of Montana
-b-

St. Regis Paper Co.

Sec. 12, Twp. 29 N., Rge. 27 W.

R/2d Deed

Book 9 Page 657

R/W #1684

STATE OF MONTANA
COUNTY OF LINCOLN

Filed this 17th day of

August A. D. 1976

at 4:15 P. M.

by E. Leonard L. Vaughn
County Clerk.

By Betty Strachan
Deputy

St Regis Paper Company

1684

1/16 Cor.
 1/16 Line
 Approx. 792'

State of Montana



SW 1/4 SW 1/4
 R/W AC. 0.27 ±
 NET AC. 39.73 ±

1219'
 355' NORTH & ~~1219'~~
 WEST TO 1/16TH
 CORNER
 Old R/R Glade to Marion

SE 1/4 SW 1/4
 R/W AC. 1.22 ±
 NET AC. 38.78 ±

R/W 60' Wide

2.1 Ac. ±

STATE OF MONTANA
 COUNTY OF LINCOLN

ROBERT F. BURDICK, BEING DULY SWORN SAYS: THAT HE IS THE LAND SURVEYOR WHO SUPERVISED THE SURVEY OF THE RIGHT-OF-WAY SHOWN HEREON; THAT THE SURVEY WAS CORRECTLY AND ACCURATELY MADE; THAT THE PLAT THEREOF IS TRUE AND ACCURATE AND THAT IT CORRECTLY SHOWS THE QUANTITY OF LAND REQUIRED FOR THE RIGHT-OF-WAY.

Robert F. Burdick

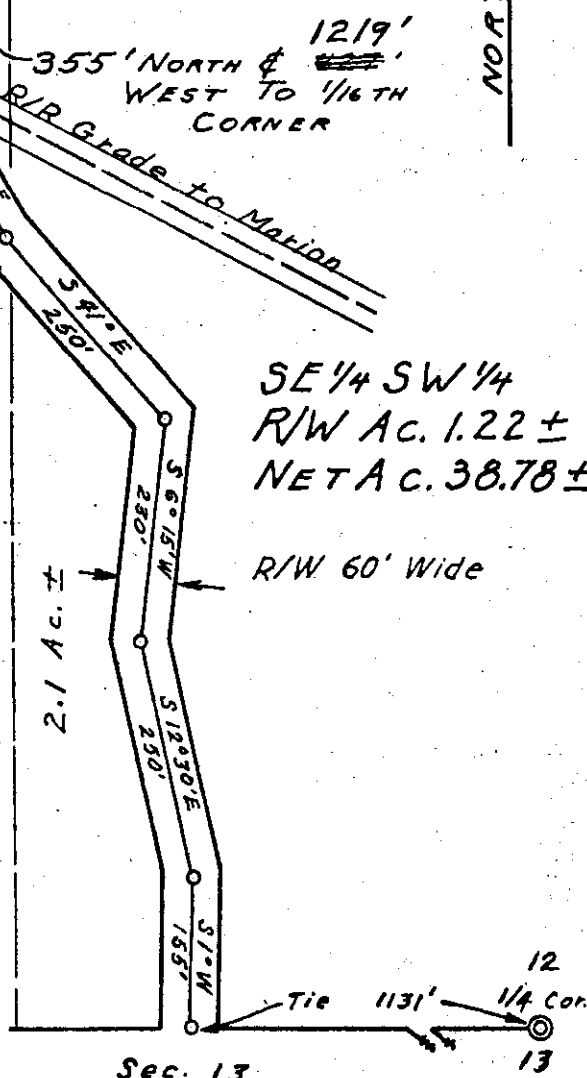
SUBSCRIBED AND SWORN TO BEFORE ME THE 16th DAY OF Feb., 1970

Albert E. Sivas

NOTARY PUBLIC OF THE STATE OF MONTANA

RESIDING AT Libby, Mont.

MY COMMISSION EXPIRES July 16, 1971



SHEET 1 of 2

SURVEY & PLAT PREPARED, Jan., 1970

BY: *Wesley C. Strimble*
 GROUND PARTY CHIEF

RIGHT-OF-WAY PLAT
 FOR
 ST. REGIS PAPER CO.
 IN SEC. 12, T. 29 N., R. 27 W.,
 LINCOLN CO., MONT.
 SCALE: 1" = 200'
 2/11/70

1684

St Regis Paper Company

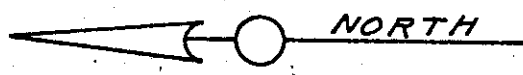
7

18

T. 29 N., R. 26 W.
T. 29 N., R. 27 W.

Off Set Sec. Cor. Found

12 13

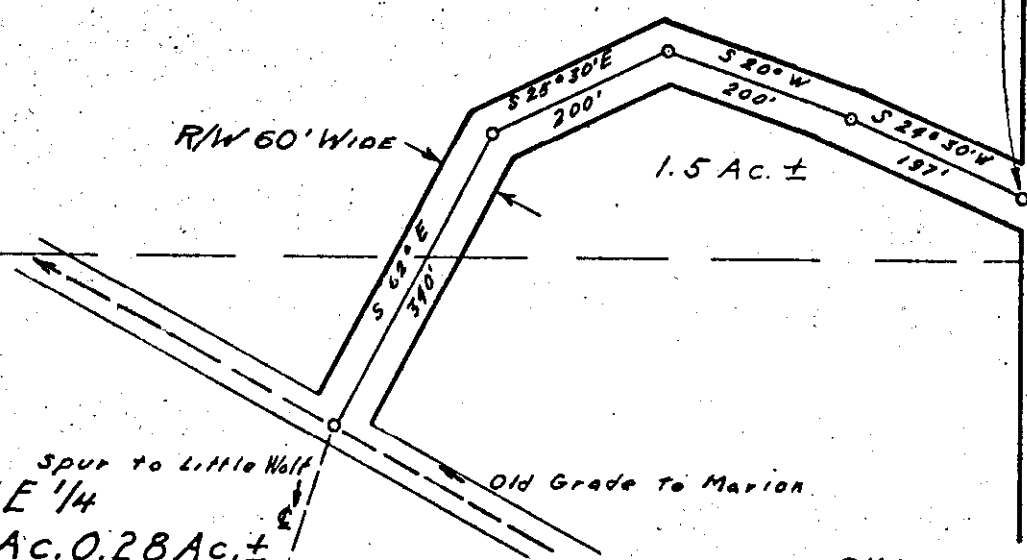


State of Montana

LOT No. 4
R/W AC. 1.01 AC. ±
NET AC. 35.71 AC. ±

West 1150'

St Regis Paper Company



SW 1/4 SE 1/4
spur to Little Wolf
R/W AC. 0.28 AC. ±
NET AC. 39.72 AC. ±

SHEET 2 of 2

RIGHT-OF-WAY PLAT
FOR
ST. REGIS PAPER CO.
IN SEC. 12, T. 29 N., R. 27 W.,
LINCOLN CO., MONT.
SCALE: 1" = 200' 2/11/70

NUMBER

1685

Corrected 1681^x

Ed. Holmes, to sup

- to -

Thomas L. Langton, to sup

Sec. 24., Supp. 33 N., Page 34 W.

J. D.

Book 9 Page 658

2A2A

STATE OF MONTANA
COUNTY OF LINCOLN

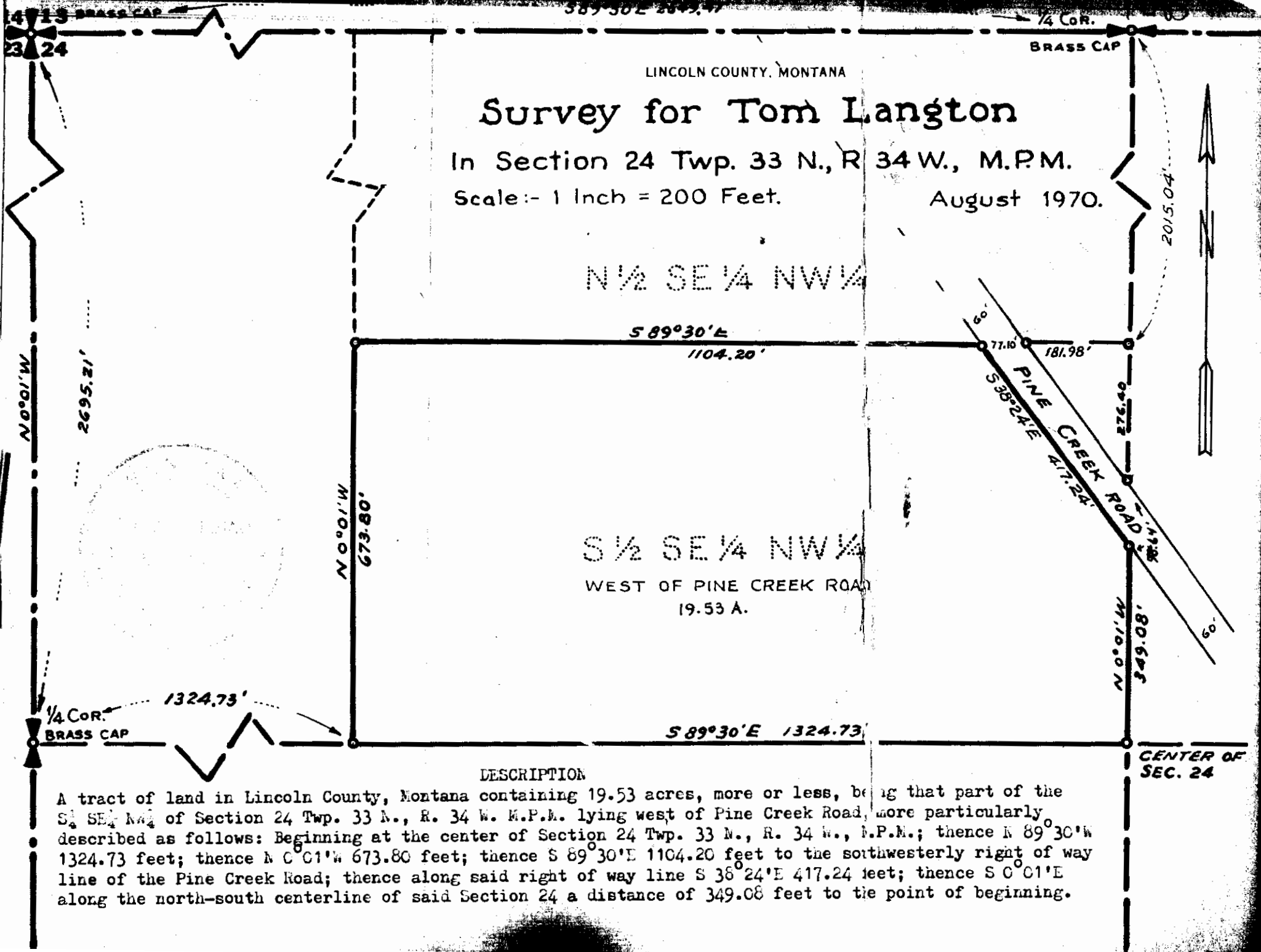
Filed this 17th day of

August A. D. 1924

at 4:30 P. M.

Eleanor L. Vaughn
County Clerk

By Pat Swinley
Deputy



58°30'E 1324.73'

1/4 COR.

BRASS CAP

LINCOLN COUNTY, MONTANA

Survey for Tom Langton

In Section 24 Twp. 33 N., R. 34 W., M.P.M.

Scale:- 1 Inch = 200 Feet.

August 1970.

N 1/2 SE 1/4 NW 1/4

S 89°30'E
1104.20'

S 1/2 SE 1/4 NW 1/4

WEST OF PINE CREEK ROAD
19.53 A.

PINE CREEK ROAD
S 38°24'E 417.24'

N 0°01'W
349.08'

S 89°30'E 1324.73'

CENTER OF
SEC. 24

DESCRIPTION

A tract of land in Lincoln County, Montana containing 19.53 acres, more or less, being that part of the S 1/2 SE 1/4 NW 1/4 of Section 24 Twp. 33 N., R. 34 W. M.P.M. lying west of Pine Creek Road, more particularly described as follows: Beginning at the center of Section 24 Twp. 33 N., R. 34 W., M.P.M.; thence N 89°30'W 1324.73 feet; thence N 0°01'W 673.80 feet; thence S 89°30'E 1104.20 feet to the southwesterly right of way line of the Pine Creek Road; thence along said right of way line S 38°24'E 417.24 feet; thence S 0°01'E along the north-south centerline of said Section 24 a distance of 349.08 feet to the point of beginning.

INDEXED

1686

X

Meadow Mtn Lake Estate, Inc

-to-

Russell H. Hooker

Sec. 10., Twp 26., Rge 27W.

N.D.

Book 9 Page 681

2L

2M

STATE OF MONTANA
COUNTY OF LINCOLN

Filed this 18th day of

August A. D. 1920

at 4:00 P. M.

by Salman J. Vaughn
County Clerk

By Betty Stonehooker
Deputy

A PORTION OF LOT 1
SECTION 10, T.26N., R.27W., M.P.M.
LINCOLN COUNTY, MONT.

SCALE 1" = 100'



DESCRIPTION

Beginning at a point on the southerly R/W of Highway 2 that bears S. 0° 02' W. 1207.1 feet and N. 58° 00' W. 900.00 feet from the Northeast Corner of said Section 10; thence along said R/W N. 58° 00' W. 100.00 feet; thence S. 32° 00' W. 344.47 feet to Middle Thompson Lake; thence along said Lake S. 58° 00' E. 100.00 feet; thence N. 32° 00' E. 344.47 feet to the point of beginning.

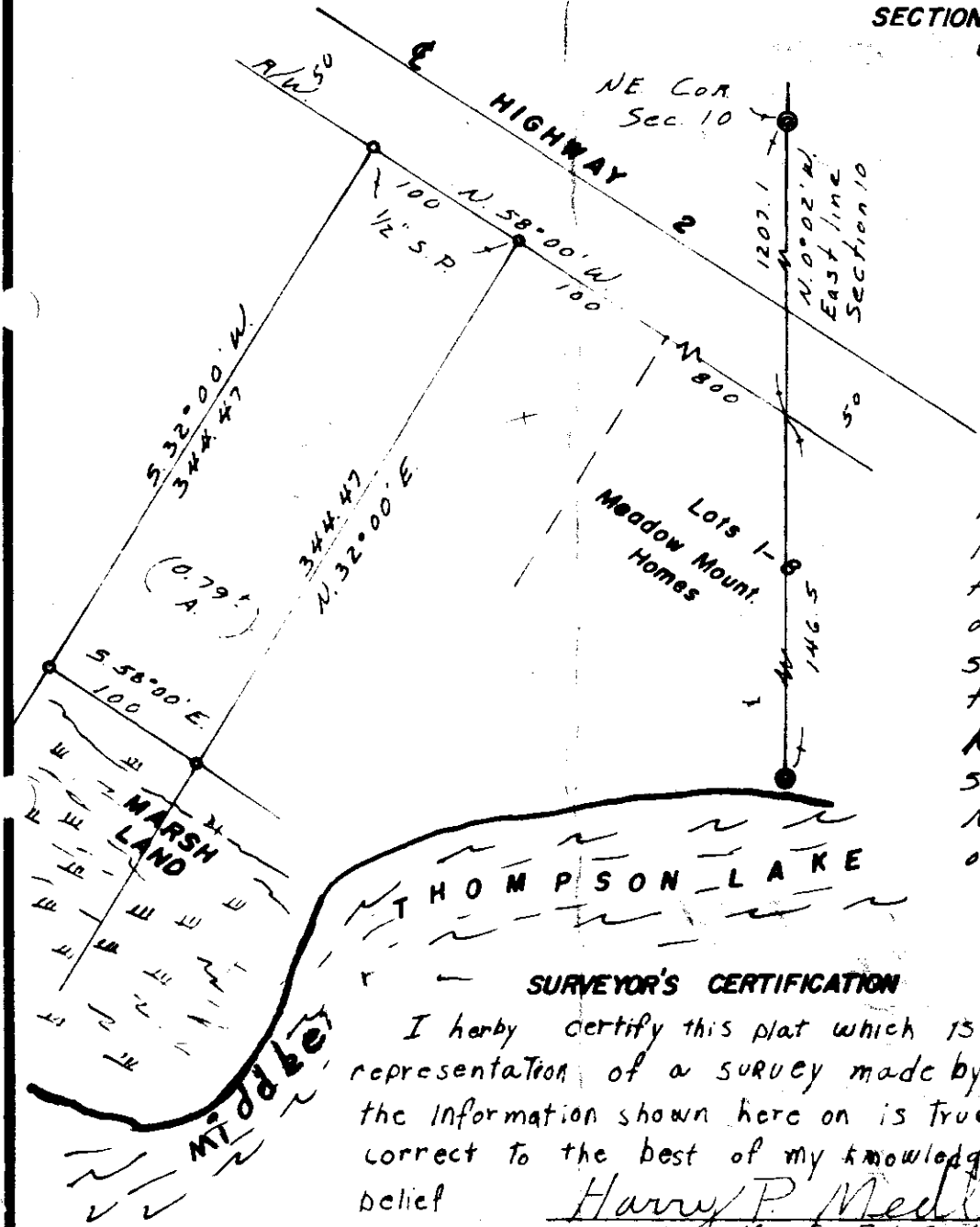
SURVEYOR'S CERTIFICATION

I hereby certify this plat which is a true representation of a survey made by me and the information shown here on is true and correct to the best of my knowledge and belief

Harry P. Medland
Mont. R.L.S. No. 22295



Registered Land Surveyor
HARRY P. MEDLAND
Box 663
Palsan, Montana



"DEED EXHIBIT"

1686

Lot 1
Sec. 10

FOR: Gladys R. Hayes

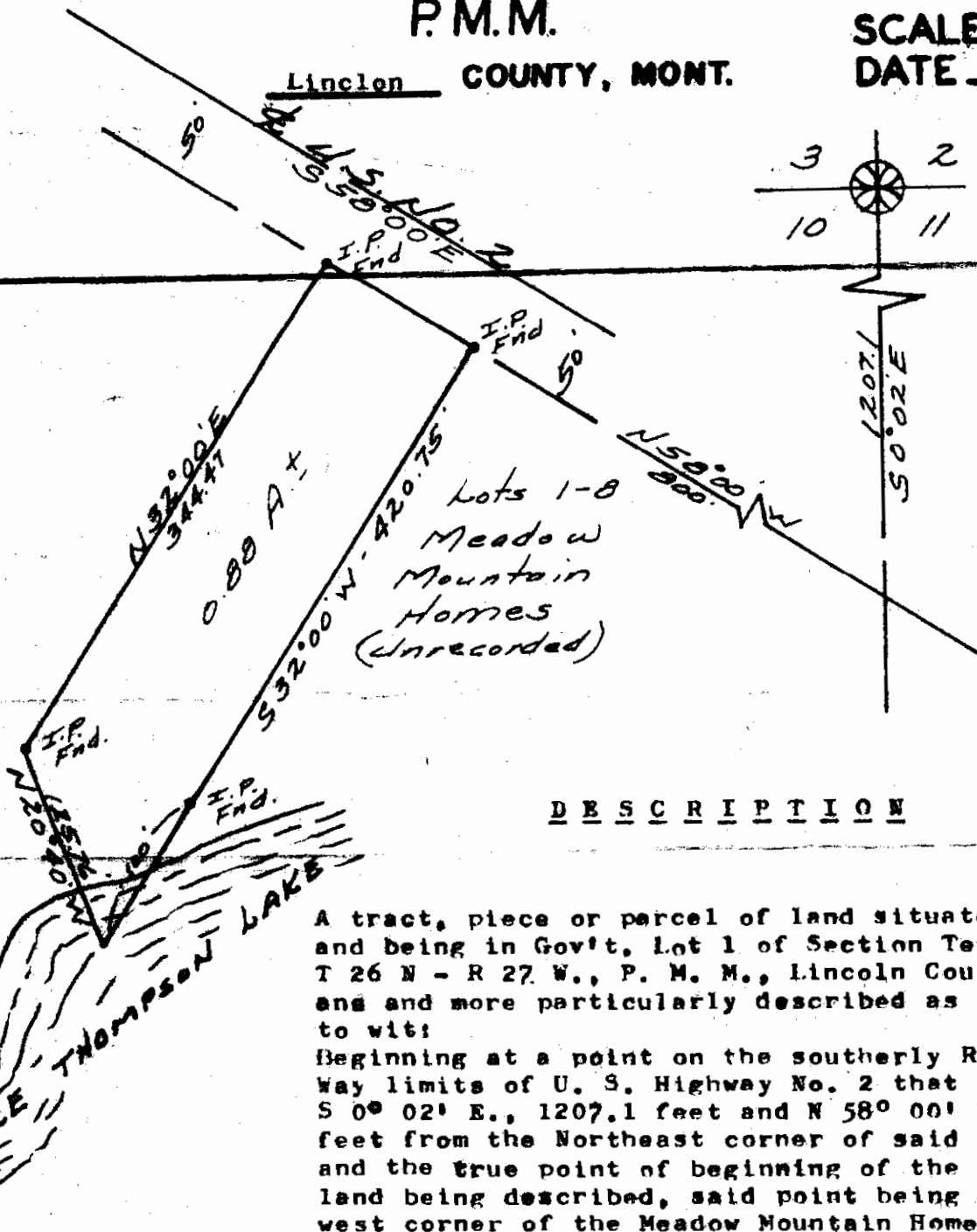
T 26 N - R 27 W

BY: BISHOP-DOYLE INC.
SURVEYORS

P.M.M.

SCALE 1" = 100'
DATE Aug. 11, 1969

Lincoln COUNTY, MONT.



DESCRIPTION

A tract, piece or parcel of land situate, lying and being in Gov't, Lot 1 of Section Ten(10) of T 26 N - R 27 W., P. M. M., Lincoln County, Montana and more particularly described as follows to wit:

Beginning at a point on the southerly Right-of-way limits of U. S. Highway No. 2 that bears S 0° 02' E., 1207.1 feet and N 58° 00' W., 800.0 feet from the Northeast corner of said Sec. 10 and the true point of beginning of the tract of land being described, said point being the northwest corner of the Meadow Mountain Homes, an unrecorded plat; thence S 32° 00' W., and at right angles to the last described point and along the westerly boundary line of the Meadow Mountain Homes, 420.75 feet to a point; thence N 20° 40' W., 125.76 feet to a point; thence N 32° 00' E., and parallel to the easterly boundary of the tract of land being described, 344.47 feet to a point on the southerly boundary line of said U. S. Highway No. 2; thence S 58° 00' E., and along the southerly boundary line of U. S. Highway No. 2, 100.0 feet to the point of beginning and containing 0.88 acres of land, more or less.

CERTIFICATE OF SURVEY

I, DOUGLAS M. BISHOP, a registered Land Surveyor, do hereby certify that on the 30th. day of July of 1969, I made a careful and accurate survey of the above described tract of land and that the distances and courses as shown are true and correct to the best of my knowledge and belief.

Douglas M. Bishop
Reg. No. 1834-S

FIRST NATIONAL BANK & TRUST

- To -

Cabinet View Country Club, Inc.

Sec. 10, Trp. 30 N., Rge. 31 W.

200 - BK. 9, Page 691

Tr 5A4

STATE OF MONTANA
COUNTY OF LINCOLN

Filed this 19th day of
August A. D. 1970

at 9:50 M.
Eleanor L. Taylor
County Clerk

By Mae Watson
Deputy

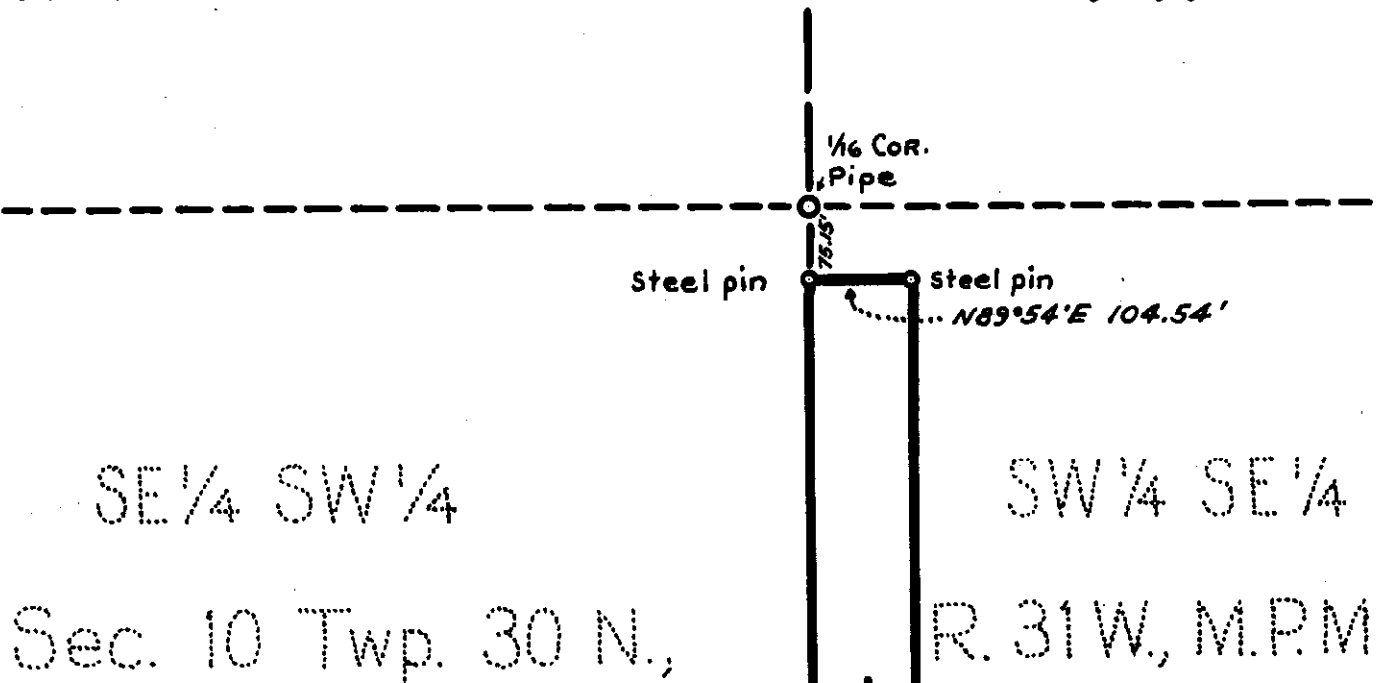
Laurson to Cabinet View Country Club

A parcel of land in the SW $\frac{1}{4}$ SE $\frac{1}{4}$ of Section 10 Twp. 30 N., R. 31 W., M. P. M.

1687

Scale: 1 Inch = 200 feet.


May 1969.



DESCRIPTION

A parcel of land in the SW $\frac{1}{4}$ SE $\frac{1}{4}$ of Section 10 of Twp. 30 N., R. 31 W., M.P.M., containing 3.00 acres, more or less, and more particularly described as follows: Beginning at the South $\frac{1}{4}$ Corner of Section 10 of Twp. 30 N., R. 31 W., M. P.M. running thence along the north-south centerline of said Section 10 (reported N 0°19'E) a distance of 1250.0 feet to a steel pin; thence N 89°54'E 104.54 feet to a steel pin; thence S 0°19'W, parallel to the north-south centerline of said Section 10 a distance of 1250.0 feet to a point on the south line of said Section 10; thence, along said south line, S 89°54'W 104.54 feet to the point of beginning.

Ninneman Engineering- Troy, Montana.



INDEXED

1688

William A. Bush, et al
- to -

Marvin Kates, et al
Sec. 33, Sup. 31, Rqs. 32
W.D. Br. 9, Page 710

IAIS

IAIT

STATE OF MONTANA
COUNTY OF LINCOLN

Filed this 21st day of
August A. D. 19 72

at 9:15 AM
Glenn & Wagon

County Clerk
By Verda L. Johnson
Deputy

DESCRIPTIONS

BASHAM TO ECKHOFF

A parcel of land near Troy in Lincoln County, Montana, lying wholly within Lot 1 of Section 33 of Twp. 31 N., R. 33 W., M.P.M., containing 0.354 acres, more or less, and more particularly described as follows: Beginning at a point on the south right of way line of the County Road through Section 33 of Twp. 31 N., R.33 W., M.P.M., which point is South 334.71 feet and East 493.22 from the North $\frac{1}{4}$ Corner of the said Section 33 and running thence, northeasterly, along the said right of way line, following the arc of a curve to the left, having a radius of 420.0 feet, which radius at this point bears N 0°18'E, turning through an angle of 14°41'20" a distance of 107.68 feet; thence, leaving said right of way line, S 14°23'20"E 125.0 feet; thence westerly, along the arc of a curve to the right having a radius of 545.0 feet, which radius at this point bears S 14°23'20"E, turning through an angle of 14°41'20" a distance of 139.72 feet; thence N 0°18'E 125.0 feet to the point of beginning.

WILLIAM BASHAM

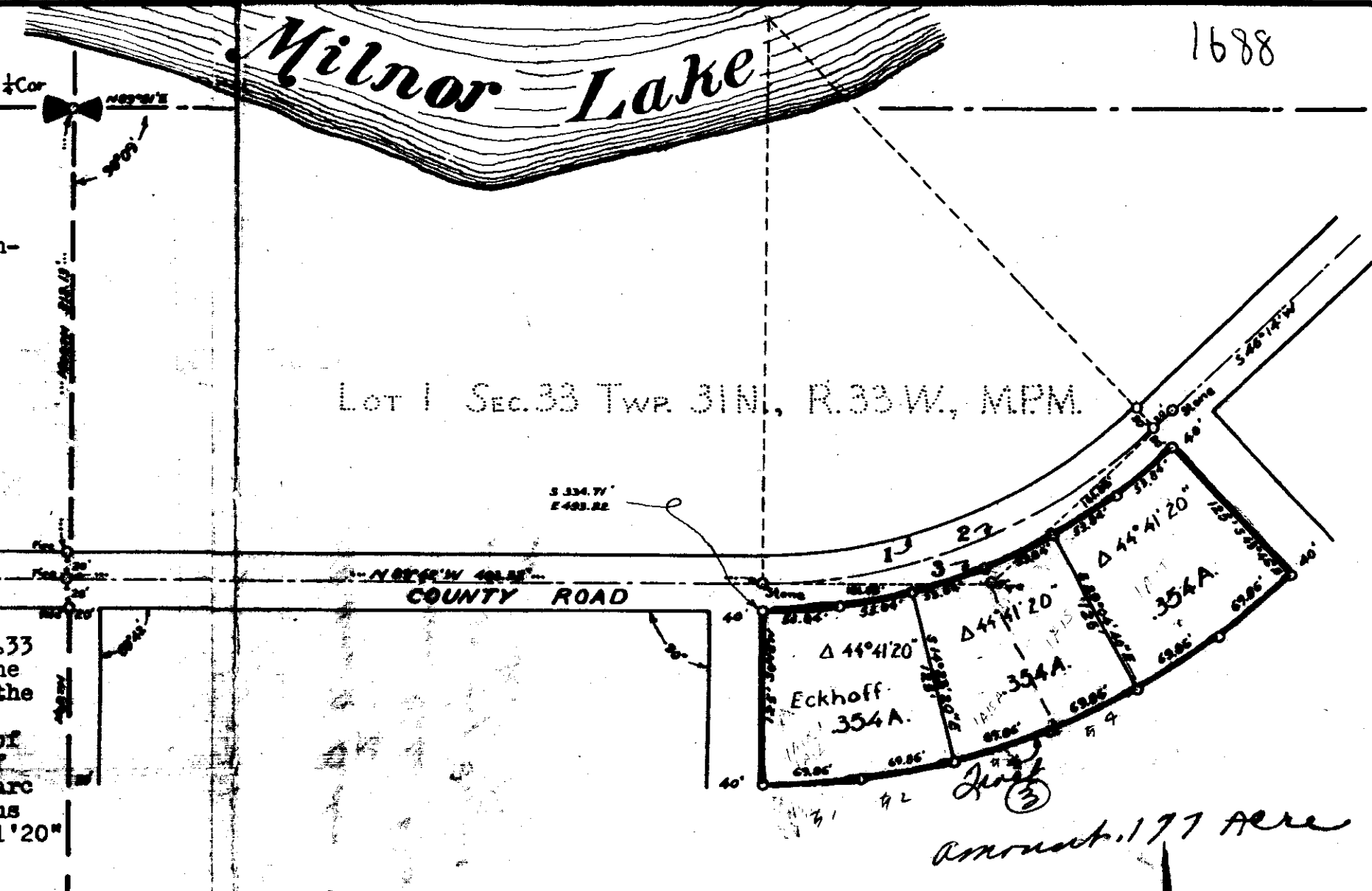
To Maxim Kates

A parcel of land near Troy, in Lincoln County, Montana, lying wholly within Lot 1 of Section 33 of Twp. 31 N., R. 33 W., M.P.M., containing 0.354 acres, more or less, and more particularly described as follows: Beginning at a point on the southerly right of way line of the County Road through Section 33 of Twp. 31 N., R.33 W., M.P.M., which point is 321.53' south and 599.79 feet east from the North $\frac{1}{4}$ Corner of the said Section 33; thence northeasterly along the arc of a curve to the left, having a radius of 420.0 feet, which radius at this point bears N 14°23'20"W, turning through an angle of 14°41'20", a distance of 107.68 feet; thence, leaving said right of way line, S 29°04'40"E 125.0 feet; thence southwesterly along the arc of a curve to the right, having a radius of 545.0 feet, which radius at this point bears S 29°04'40"E, turning through an angle of 14°41'20" a distance of 139.72 feet; thence N 14°23'20"E a distance of 125.0 feet to the point of beginning.

WILLIAM BASHAM

To Maxim Kates

A parcel of land near Troy in Lincoln County, Montana, lying wholly within Lot 1 of Section 33 of Twp. 31 N., R. 33 W., M.P.M., containing 0.354 acres, more or less, and more particularly described as follows: Beginning at a point on the southerly right of way line of the County Road through Section 33 of Twp. 31 N., R. 33 W., M.P.M., which point is 281.77 feet south and 699.54 feet east from the North $\frac{1}{4}$ Corner of the said Section 33 and running thence northeasterly, along said right of way line, following the arc of a curve to the left, having a radius of 420.0 feet, which radius at this point bears N 29°04'40"W, turning through an angle of 14°41'20"; a distance of 107.68 feet; thence, leaving said right of way line, S 43°46'E 125.0 feet; thence southwesterly along the arc of a curve to the right, having a radius of 545.0 feet, which radius at this point bears S 43°46'E, turning through an angle of 14°41'20" a distance of 139.72 feet; thence N 29°04'40"W a distance of 125.0 feet to the point of beginning.



CURVE DATA				
Curve	Δ	R	T	L
1	44°04'	380'	153.79	292.26
2	"	400'	161.88	307.64
3	"	420'	169.98	323.04
4	"	545'	220.56	419.16

ENGINEER'S CERTIFICATE

This is to certify that the foregoing plat was made from the field notes of an actual survey made during August 1957, under my personal supervision and that the said plat correctly shows the results of the survey.

J.W. Ninneman
J.W. Ninneman

Montana License No. 534 E.S.

Survey of a tract of land near Troy, Lincoln County, Montana
Being part of Lot 1 of Section 33 Twp. 31 N., R. 33 W., M.P.M.

For William Basham

Scale: 1 Inch = 100 Feet.

May 1962.

L. Lloyd Evans, *et ux*

— to —
Raymond H. Shuck, *et ux*

H.D.

Book 9 Page 795-796
Sec. 36., Sup. 30., Pgs. 31 W.

2EM

STATE OF MONTANA
COUNTY OF LINCOLN

Filed this 21st day of

August A. D. 1972

at 2:55 P. M.

by Lloyd L. Vaughan
County Clerk

By Betty Stroud
Deputy

1689

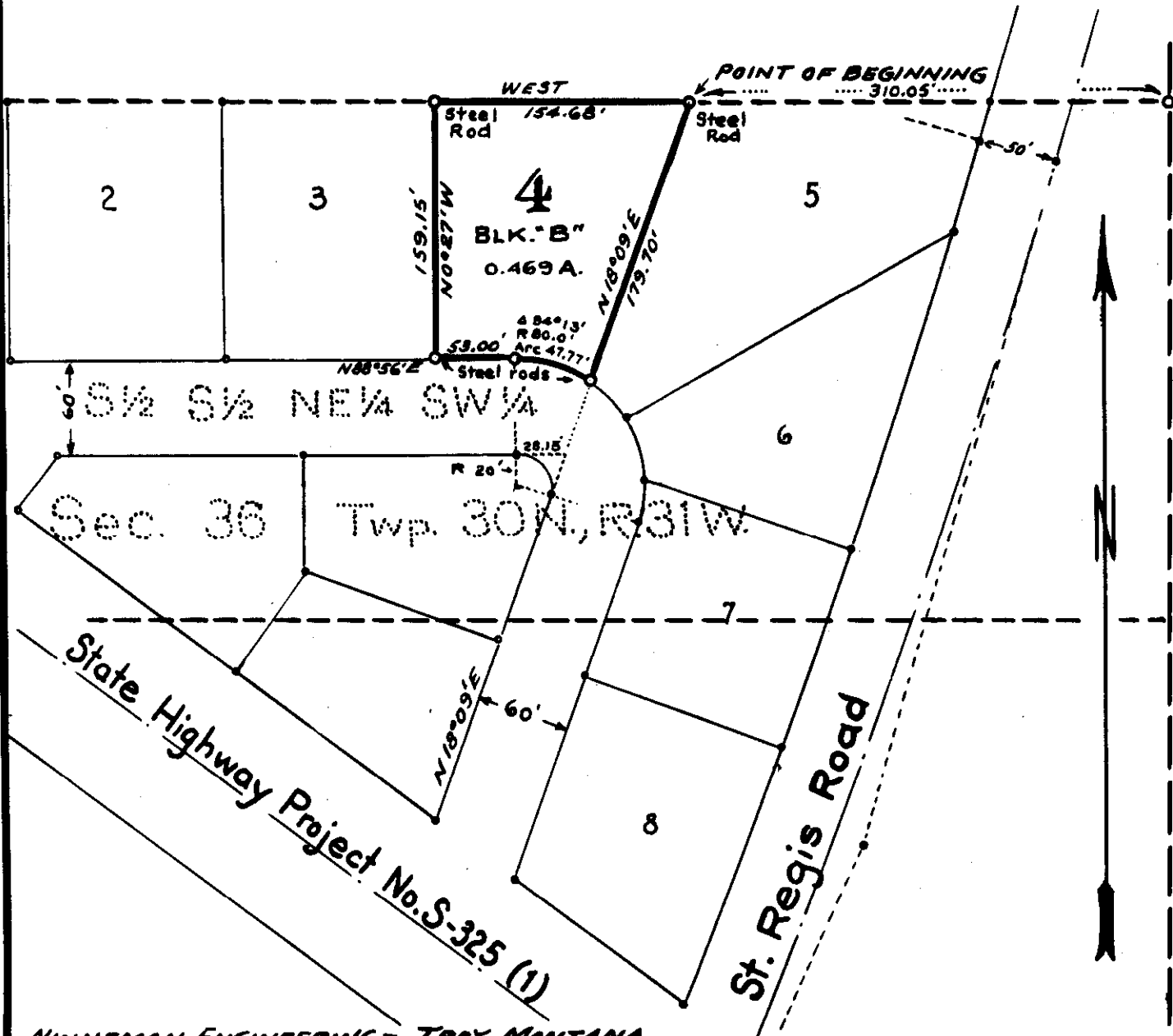
Lincoln County, Montana.

LOT 4 BLOCK "B" EVAN'S LIBBY CREEK TRACTS
In Section 36 Twp. 30 N., R. 31 W., M.P.M.

Scale: 1 Inch = 100 Feet. April 1967.

DESCRIPTION

An irregular tract of land near Libby in Lincoln County, Montana, lying within the S $\frac{1}{2}$ S $\frac{1}{2}$ NE $\frac{1}{4}$ SW $\frac{1}{4}$ Section 36 Twp. 30 N., R. 31 W., M.P.M., containing 0.469 acres, more or less, and more particularly described as follows: Beginning at a point on the north line of the S $\frac{1}{2}$ S $\frac{1}{2}$ NE $\frac{1}{4}$ SW $\frac{1}{4}$ Section 36 Twp. 30 N., R. 31 W., M.P.M. at a distance of 310.05 feet west from the northeast corner of the S $\frac{1}{2}$ S $\frac{1}{2}$ NE $\frac{1}{4}$ SW $\frac{1}{4}$ said Section 36; thence, along said north line, West 154.68 feet; thence S 0°27'E 159.15 feet; thence N 88°56'E 53.00 feet; thence on the arc of a curve to the right having a radius of 80.0 feet, turning through an angle of 34°13', a distance of 47.77 feet; thence N 18°09'E 179.70 feet to the point of beginning.



INDEXED

1690

x

USA

-to-

ST. REGIS PAPER COMPANY

Easement - Bk 9, Pages 818-822

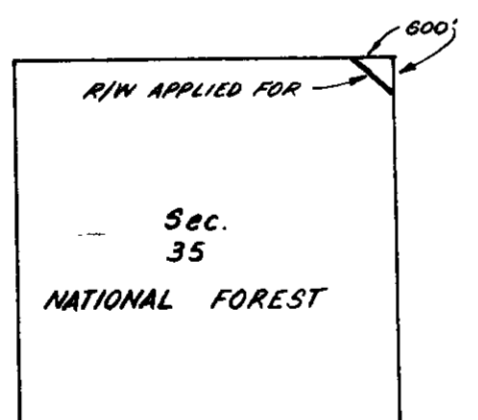
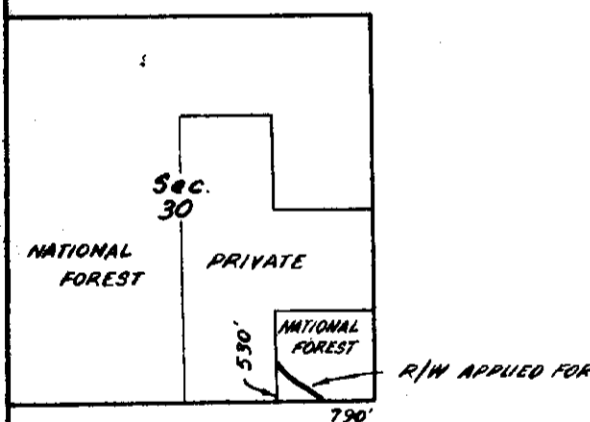

#1690

STATE OF MONTANA
COUNTY OF LINCOLN

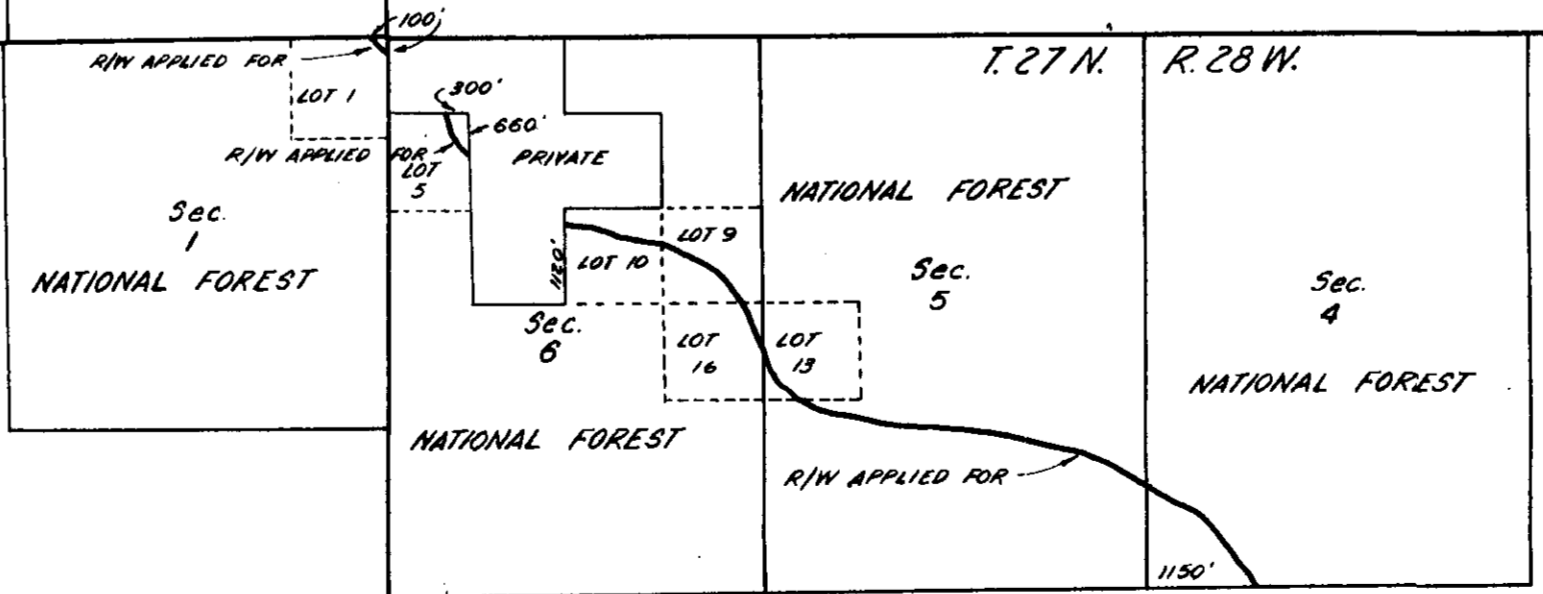
Filed this 24th day of
August A. D. 1970

at 10:55 P. M.
Edmund L. Daugherty
County Clerk

By Max Watson
Deputy




T.27 N. R.29 W.



SCHEDULE 2
FISHER RIVER ROAD SYSTEM (SUB-AREA II)
KOOTENAI NATIONAL FOREST

Map showing National Forest Lands across which rights of way for roads are applied for by ST. REGIS PAPER COMPANY and NORTHERN PACIFIC RAILWAY COMPANY under the act of March 3, 1899 (30 Stat. 1233, 16 U.S.C. 525) Regulations: 43 C.F.R. Sub parts A and F of part 244, except Sections 244.9 and 244.16

 Rights of way applied for
 SCALE: 2" = 1-Mile

INDEXED

1691

X

Jayne Morris

-to-

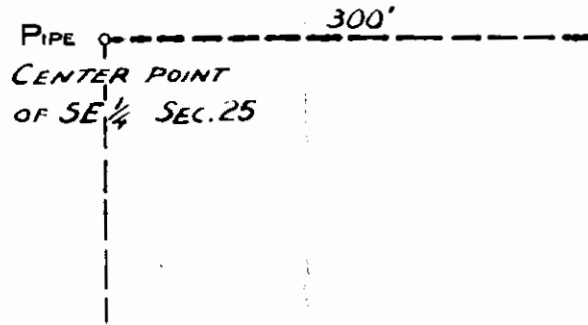
Fred W. Titchbourne Esq
Sec 25, Twp. 35 N, Rge 26
W.D. Bk. 9, Page 883

tn 3c

STATE OF MONTANA
COUNTY OF LINCOLN

Filed this 26th day of
August A. D. 1970
at 10:59 P. M.
Eleanor L. Gaudin
County Clerk.
By Mae Watson
Deputy

1691

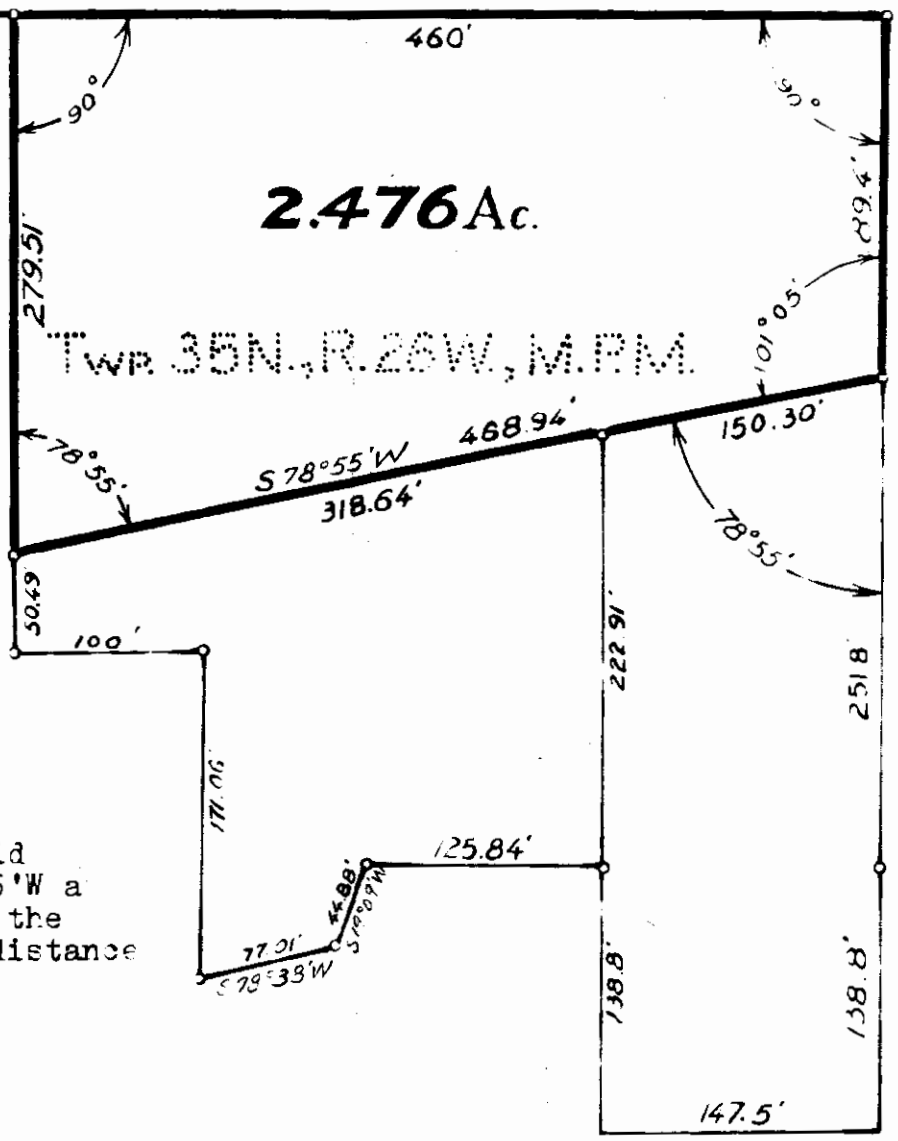


SE 1/4 SE 1/4 Sec. 25 Twp. 35N., R. 26W., M.P.M.

2.476 Ac.

DESCRIPTION

An irregular parcel of land near Fortine, in Lincoln County, Montana, lying wholly within the SE 1/4 SE 1/4 of Section 25 of Twp. 35 N., R. 26 W., M.P.M., containing 2.476 acres, more or less, and more particularly described as follows: Beginning at a point on the north line of the SE 1/4 SE 1/4 Section 25 of Twp. 35 N., R. 26 W., M. P.M. at a distance of 300.0 feet east of the northwest corner thereof and running thence east along the north line of the SE 1/4 SE 1/4 of said Section 25 a distance of 460.0 feet; thence south parallel to the west line of the SE 1/4 SE 1/4 of the said Section 25 a distance of 189.4 feet; thence S 78°55'W a distance of 468.94 feet; thence north, parallel to the west line of the SE 1/4 SE 1/4 of the said Section 25 a distance of 279.51 feet to the point of beginning.



Titchbourne Parcel

INDEXED

1692

X

State of Montana

- 05 -
Neil M. Bertelsen, et al

Sec. 4, Twp. 30 N., Rye. 31 W.

Judgment - Final Order of Condemnation,
BK. 9, Page 894 - 896

1962

9
894

STATE OF MONTANA
COUNTY OF LINCOLN

Filed this 27th day of

August A. D. 1970

at 10:40 P. M.

Edward L. Laughlin
County Clerk.

By Mae Watson
Deputy

1692

CERTIFICATE OF SURVEY AND PLAT

I hereby certify that the location and area of the highway
is accurately represented hereon from a survey made
January 21, 1963, and that the courses and distances
are true and correct to the best of my knowledge and belief.

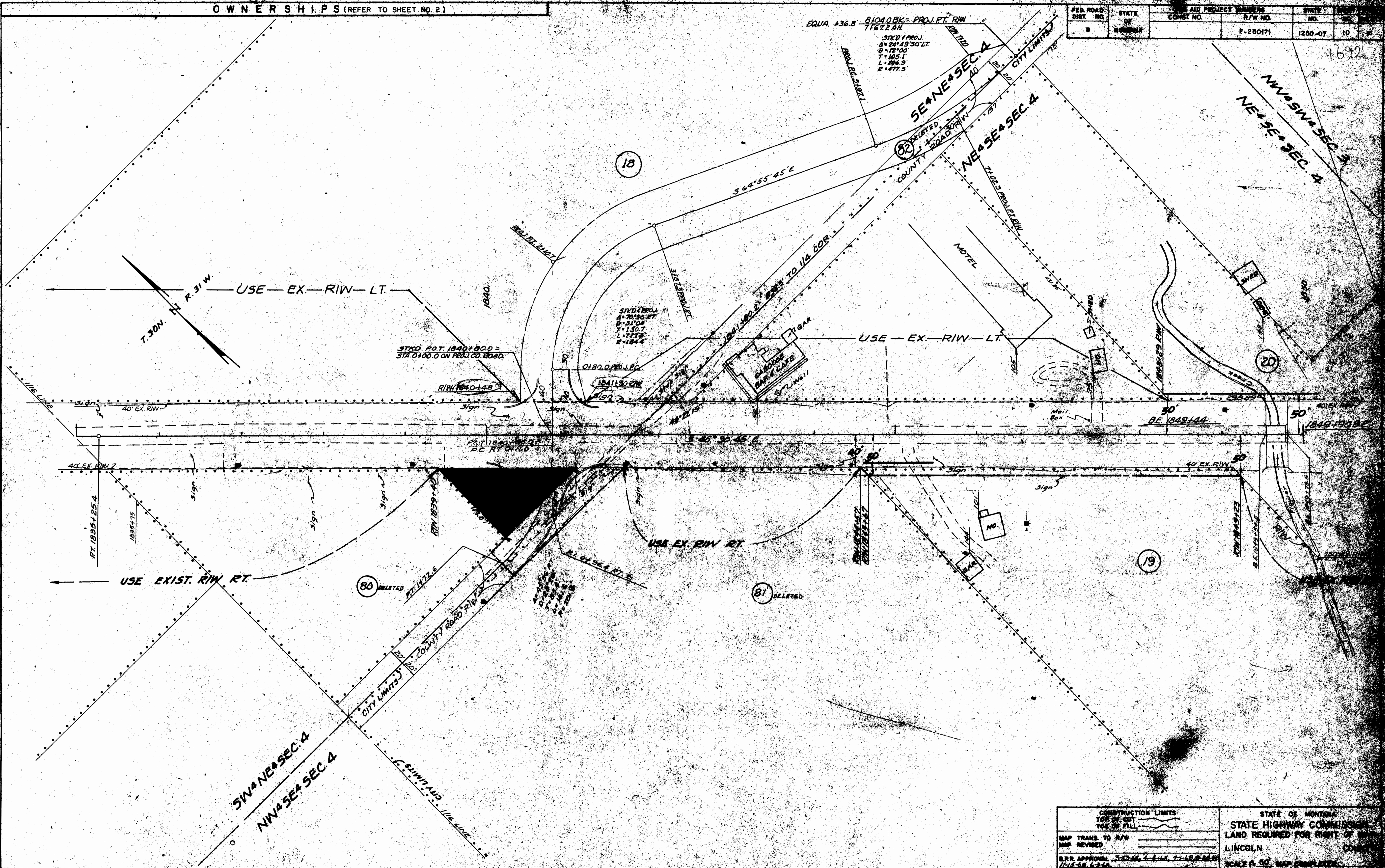
Jack R. Beckert
Jack R. Beckert, P.E.

Professional Engineer's License No. 205ES

Highway Project No. F 250(6) P.E.; F 250(7) R/W

FED. ROAD DIST. NO.	STATE OF MONTANA	AID PROJECT NUMBERS		STATE NO.	SHEET NO.
		CONSTR. NO.	R/W NO.		
8			F-250471	1200-07	10

1692



CONSTRUCTION LIMITS TOP OF CUT TOP OF FILL	STATE OF MONTANA STATE HIGHWAY COMMISSION LAND REQUIRED FOR RIGHT OF WAY
MAP TRANS. TO R/W MAP REVISED	LINCOLN COUNTY
B.P.R. APPROVAL 7-13-66, 7-8-68, 7-14-68, 8-22-68 11-12-68, 6-2-69	SCALE 1" = 50' MAP COMPLETE

INDEXED

1693

Bernice McNulty

- 40 -

Cale Aldrich

Sec. 22, Twp. 31 N., Rge. 33 W.

W.D. Bk. 10, Page 63

1A12C

STATE OF MONTANA
COUNTY OF LINCOLN

Filed this 4th day of September A. D. 1920
1920
Charles J. Gaudin
 County Clerk
 BY Max Watson Deputy

Lincoln County, Montana

MONUMENT TO ALDRICH

In the NE1/4 Section 33 Twp. 31 N., R. 33 W., M.P.M.

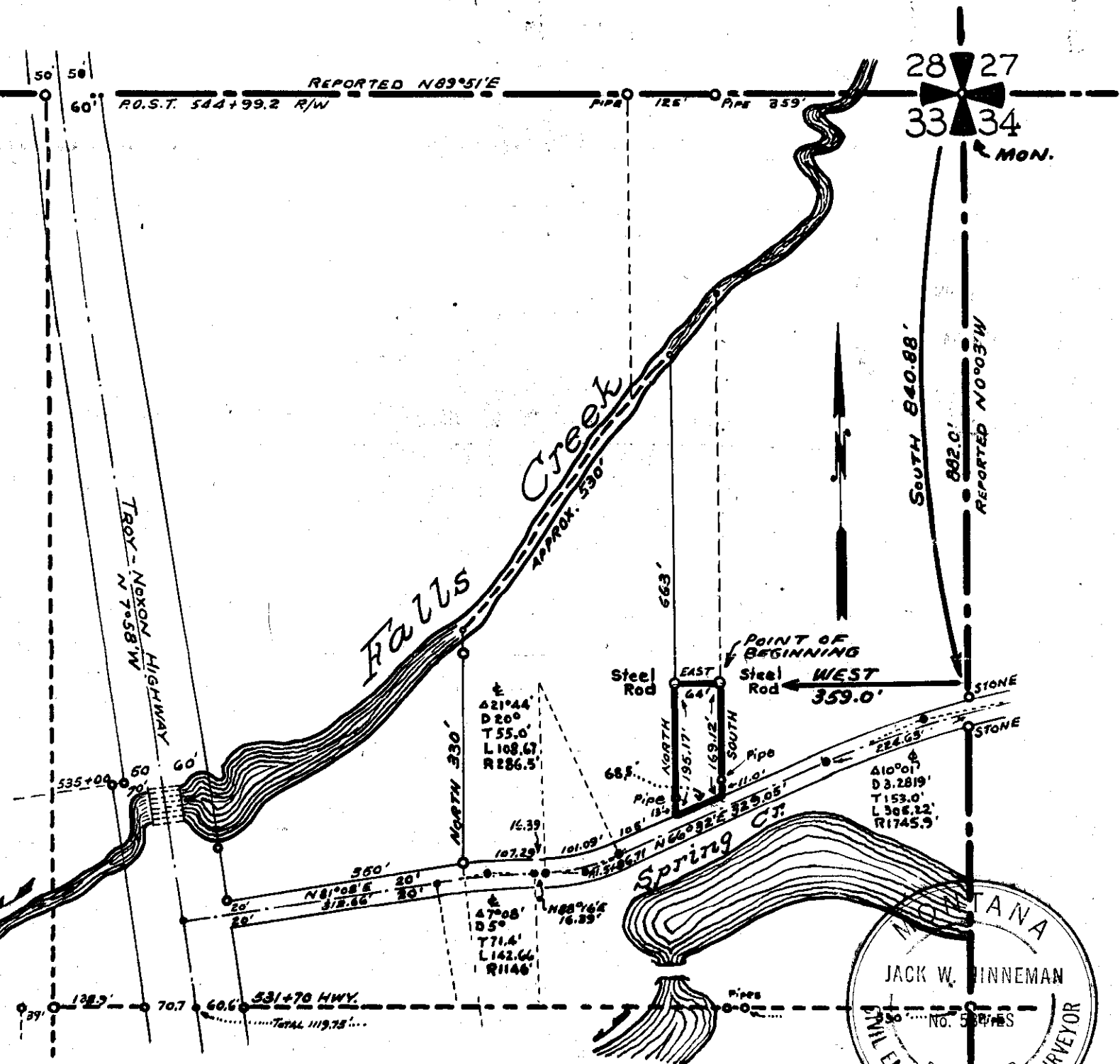
1693

Scale: 1 Inch = 200 Feet

September 1968

DESCRIPTION

A parcel of land in the NE1/4 Section 33 Twp. 31 N., R. 33 W., M.P.M., containing 0.268 acres, more or less, and more particularly described as follows: Beginning at a steel pin which is 359.0 feet west and 840.88 feet south, of the northeast corner of Section 33 Twp. 31 N., R. 33 W., M.P.M.; thence south 169.12 feet to a point on the northerly right of way line of a public road; thence, along said right of way line S 66°32' W 68.5 feet; thence north 195.17 feet; thence east 64.0 feet to the point of beginning.



Ninneman Engineering, Troy, Montana



1694

Darwin Stevens

-to-

The Public

Sec. 11, Chap. 36 N., Rge. 27 W.

56

STATE OF MONTANA
COUNTY OF LINCOLN

Filed this 14th day of
September A. D. 1970
at 3:45 P. M.
Eleanor J. Laughon
County Clerk
By Max Watson Deputy

1694

Darwin Stevens Tract

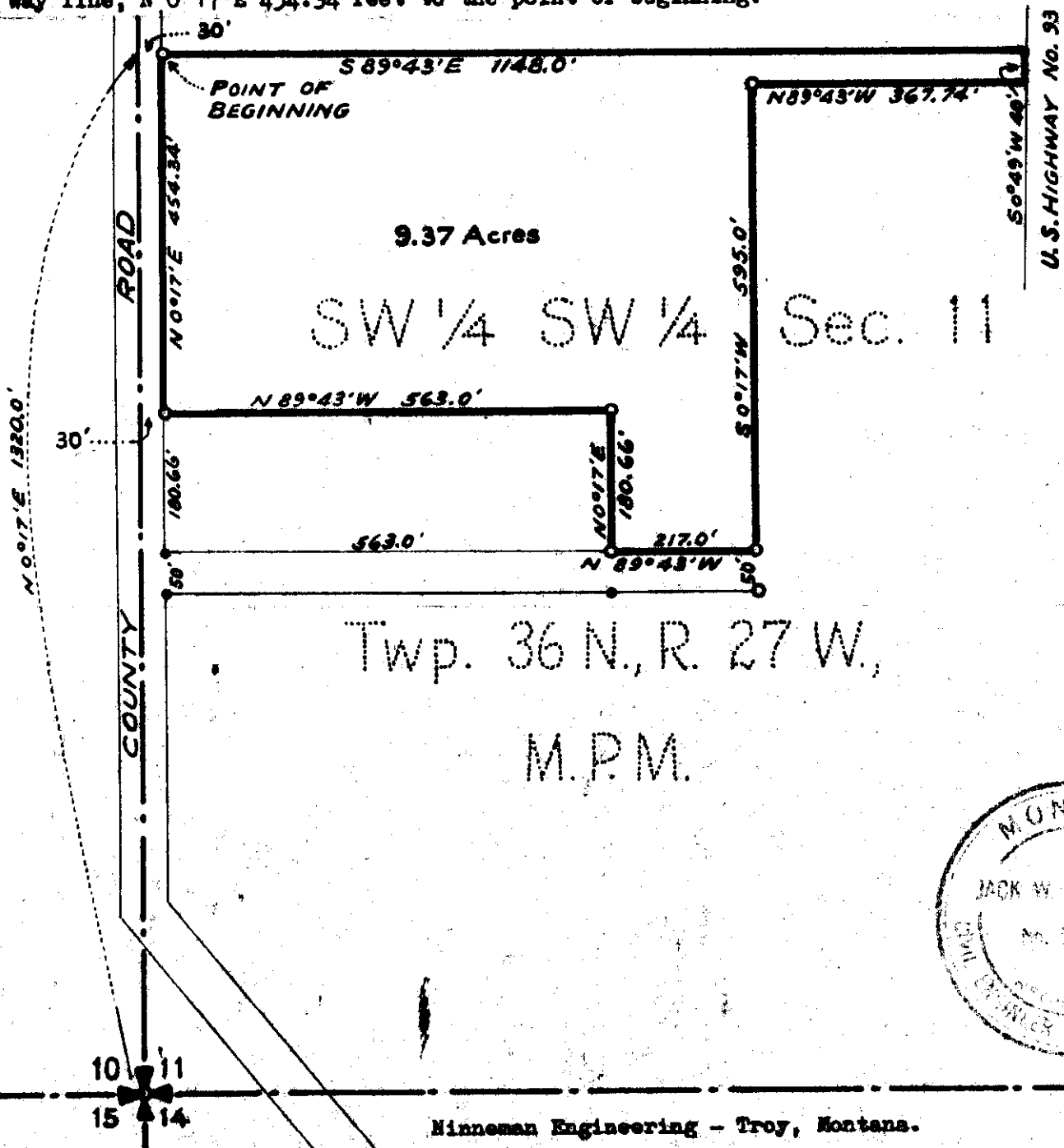
In the SW $\frac{1}{4}$ SW $\frac{1}{4}$ of Section 11 Twp. 36 N., R. 27 W., N. P. M.

Scale: 1 Inch = 200 Feet.

September 1970.

DESCRIPTION

A parcel of land near Eureka in Lincoln County, Montana, lying wholly within the SW $\frac{1}{4}$ SW $\frac{1}{4}$ of Section 11 Twp. 36 N., R. 27 W., M.P.M., containing 9.37 acres, more or less, and more particularly described as follows: Beginning at a point on the east right of way line of a County Road at a distance of 1320.0 feet N 0° 17' E and 30.0 feet east (according to Lincoln County records) from the southwest corner of Section 11 Twp. 36 N., R. 27 W., M.P.M.; thence S 89° 43' E 1148.0 feet to the westerly right of way line of U.S. Highway No. 93; thence along said right of way line, S 0° 49' W 40.0 feet; thence N 89° 43' W 367.74 feet to a "Lifetime" survey marker; thence S 0° 17' W 595.0 feet to a "Lifetime" survey marker; thence N 89° 43' W 217.0 feet to a steel rod; thence N 0° 17' E 180.66 feet; thence N 89° 43' W 563.0 feet to a point on the east right of way of aforementioned County Road; thence, along said right of way line, N 0° 17' E 454.34 feet to the point of beginning.



INDEXED

1695

X

Webb's Enterprises

- 40 -

Norman C. Capps, et al

Secs. 17-20, Twp. 35, Rge. 33W

W.D. BK. 10, Page 420

ID Sec 20

STATE OF MONTANA
COUNTY OF LINCOLN

Filed this 16th day of
September A. D. 1970

at 9:10 P. M.
Eleanor L. Daughn
County Clerk

By Mae Watson
Deputy

1695

"DEED EXHIBIT"

H. E. S. NO. 1071
Section 17 & 20

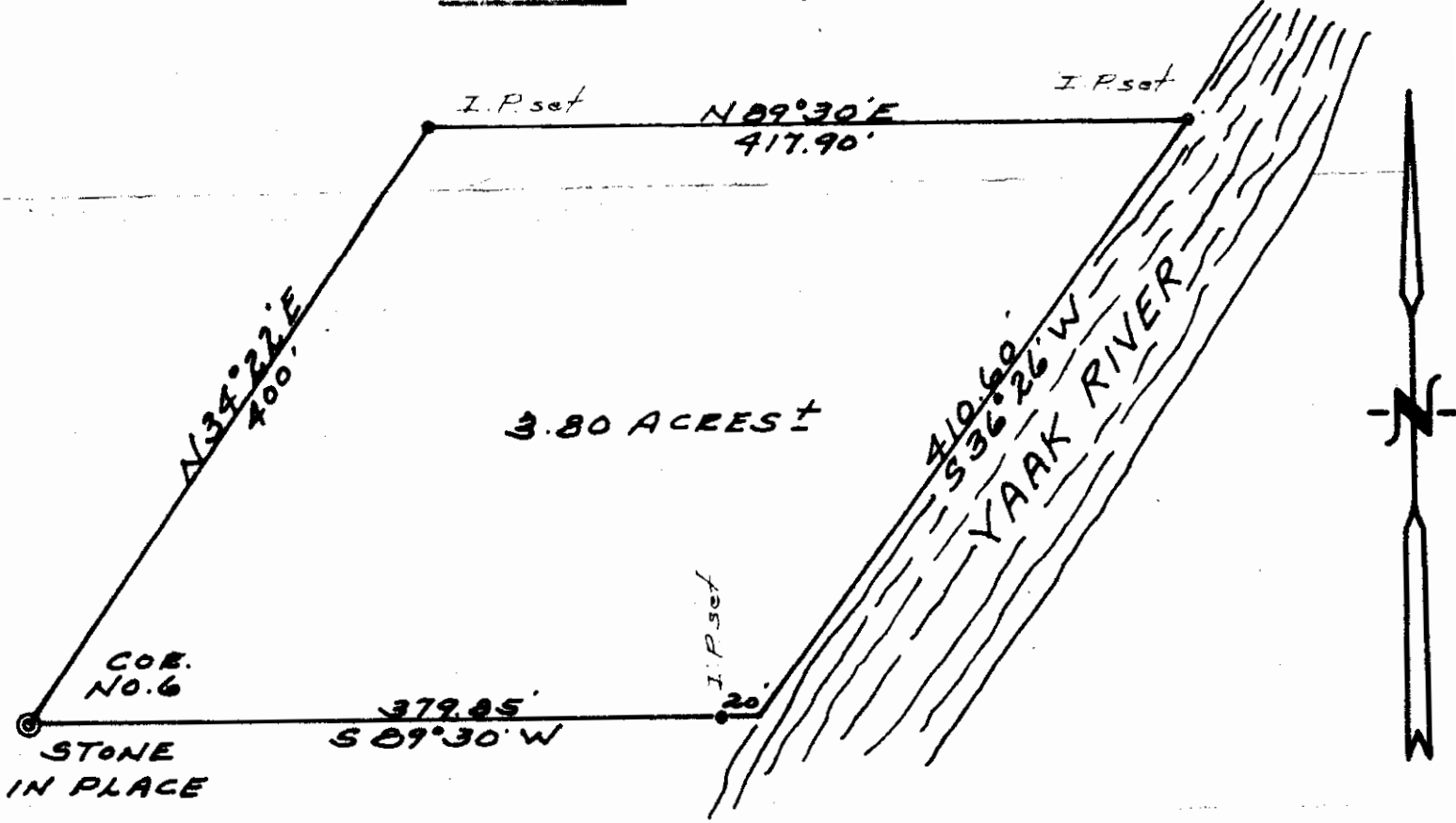
FOR: Ted Weeks

T 35 N - R 33 W
P.M.M.

BY: BISHOP-DOYLE INC.
SURVEYORS

LINCOLN COUNTY, MONT.

SCALE 1" = 100'
DATE July 19, 1970



D E S C R I P T I O N

A tract, piece or parcel of land situate, lying and being in Homestead Entry Survey No. 1071 of Sections 17 and 20, T 35 N - R 33 W. P. M. M., Lincoln County, Montana and more particularly described as follows to wit:

Commencing at the Corner No. 6 of said H. E. S. No. 1071 which is a stone in place and the true point of beginning of the tract of land being described; thence $N 34^{\circ} 22' E.$, and along the westerly boundary line of said H. E. S. No. 1071, 400.0 feet to a point; thence $N 89^{\circ} 30' E.$, and parallel to the southerly boundary line of said H. E. S. No. 1071, 417.90 feet to a point on the westerly bank of the YAAK RIVER; thence $S 36^{\circ} 26' W.$, and along the westerly bank of said Yaak River, 410.60 feet to a point on the southerly boundary line of said H. E. S. No. 1071; thence $S 89^{\circ} 30' W.$, and along the southerly boundary line of said H. E. S. No. 1071, 399.85 to the point of beginning and containing 3.80 acres of land, more or less, subject to the right of ingress and egress to said property.

C E R T I F I C A T E O F S U R V E Y

I, DOUGLAS M. BISHOP, a registered Land Surveyor, do hereby certify that on the 15th. day of July 1970, I made a careful and accurate survey of the above described tract of land and that the distances and courses as shown are true and correct to the best of my knowledge and belief.

Douglas M. Bishop
Reg. No. 1834-S

INDEXED

1696

K

State of Montana

No.

Bernard + Emma Aenes

Land in Lot 22, Blk 4,
Leland's Add - Libby
Judgment - BK. 10, Page 546

Highway Project No. _____

STATE OF MONTANA
COUNTY OF LINCOLN

Filed this 30th day of
September A. D. 1970

at 9:45 P. M.
Charles J. Laughon
County Clerk.

By Max Watson
Deputy

1696

CERTIFICATE OF SURVEY AND PLAT

I hereby certify that the location and area of the highway
is accurately represented hereon from a survey made _____
January 21, 1963, and that the courses and distances
are true and correct to the best of my knowledge and belief.


Jack R. Beckert, P.E.

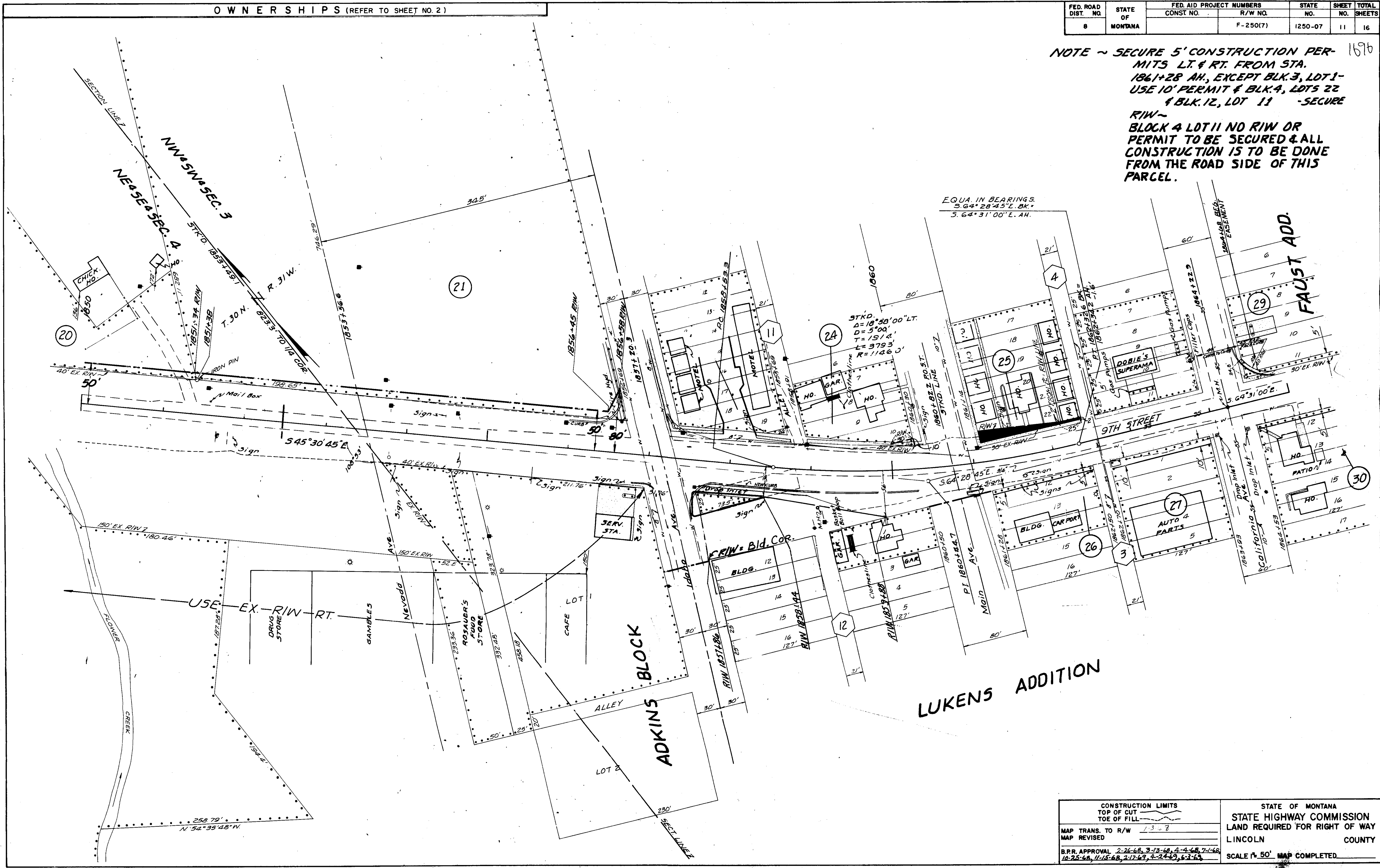
Professional Engineer's License No. 205ES

Highway Project No. F 250(6) P.E.; F 250(7) R/W

FED. ROAD DIST. NO.	STATE OF	FED. AID PROJECT NUMBERS		STATE NO.	SHEET NO.	TOTAL SHEETS
		CONST. NO.	R/W NO.			
8	MONTANA		F-250(7)	1250-07	11	16

NOTE ~ SECURE 5' CONSTRUCTION PERMITS LT. & RT. FROM STA. 1861+28 AH, EXCEPT BLK. 3, LOT 1 - USE 10' PERMIT & BLK. 4, LOTS 22 & BLK. 12, LOT 11 - SECURE RIW ~ BLOCK 4 LOT 11 NO RIW OR PERMIT TO BE SECURED & ALL CONSTRUCTION IS TO BE DONE FROM THE ROAD SIDE OF THIS PARCEL.

169b



EQUA. IN BEARINGS.
 S. 64° 28' 45\" E. BK.
 S. 64° 31' 00\" E. AH.

STKD. Δ=18° 58' 00\" LT.
 D=5' 00\"
 T=19' 14\"
 L=3793'
 R=11460'

CONSTRUCTION LIMITS		STATE OF MONTANA	
TOP OF CUT	1-3-7	STATE HIGHWAY COMMISSION	
TOE OF FILL		LAND REQUIRED FOR RIGHT OF WAY	
MAP TRANS. TO R/W		LINCOLN	COUNTY
MAP REVISED		SCALE 1\" = 50' MAP COMPLETED	
B.P.R. APPROVAL 2-26-68, 3-12-68, 4-4-68, 7-1-68, 10-25-68, 11-15-68, 2-17-69, 4-24-69, 6-3-69			

INDEXED

1697

X

Jany Van Lersbrot, eters

-to-

Stanley Keith Frost, eters

Sec. 7, Twp. 36 N., Rge. 26 W.

W.D. - BK. 10, Page 549 -


TW 50

STATE OF MONTANA
COUNTY OF LINCOLN

Filed this 30th day of
September A. D. 1910

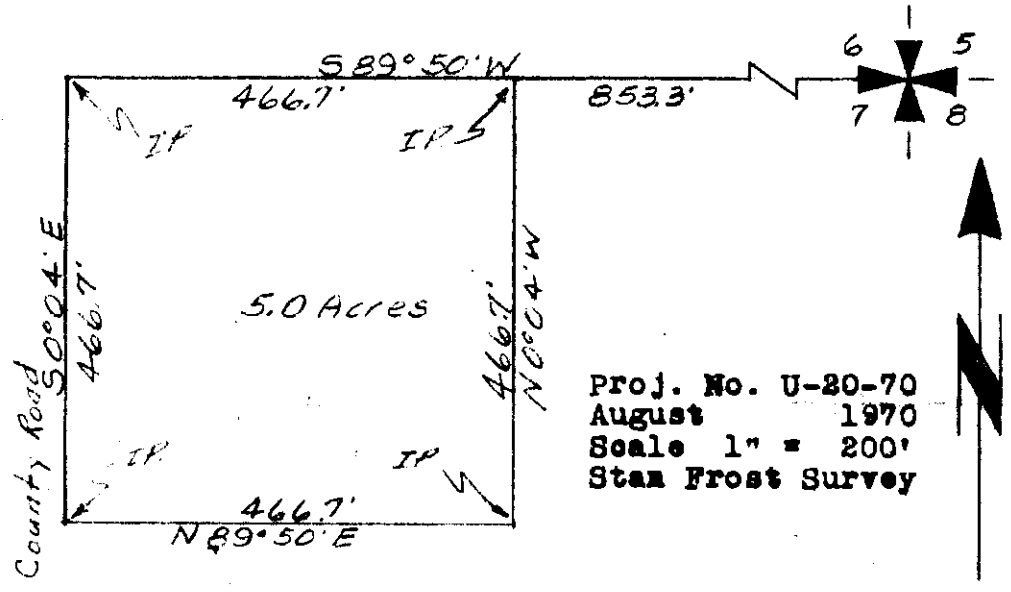
9:55 M
Charles L. Vanhook
County Clerk

By Mae Watson
Deputy



A small tract of land in the NE $\frac{1}{4}$ of the NE $\frac{1}{4}$ of Section 7, T36N R26W M.P.M., Lincoln County, Montana.

1697



DESCRIPTION

A small tract of land in the NE $\frac{1}{4}$ of the NE $\frac{1}{4}$ of Section 7, T36N R26W M.P.M., Lincoln County, Montana, more particularly described as follows:

Beginning at a point which is S89°50'W a distance of 853.3' from the NE Corner of section 7, T36N R26W MPM; thence S89°50'W a distance of 466.7'; thence S0°04'E a distance of 466.7'; thence N89°50'E a distance of 466.7'; thence N0°04'W a distance of 466.7' to the point of beginning, containing 5.0 Acres, more or less.

Bearings from G.L.O. data.

This property is East of the present county road.

CERTIFICATE OF SURVEY

I, Kenneth Haskell, do hereby certify that a survey was made under my supervision and the plat herewith is an accurate representation of said survey.

Kenneth Haskell
 Kenneth Haskell
 Montana Registration No. 270-ES
 August 18 1970

INDEXED

1698

X

Mark J. Schoknecht, et al
-vs-

Mont. Conf. Seventh Day Adven.

Sec. 35, Twp. 33, Rge. 31 W.

WD. BK. 10, Page. 560

1A1D

STATE OF MONTANA
COUNTY OF LINCOLN

Filed this 1st day of
October A. D. 1970

at 11:00 P. M.

Clayton L. Laughon
County Clerk

By Mae Watson
Deputy

Montana Conference ~ Association of Seventh Day Adventists ~ Bozeman *Mont*

A tract of land

In the NW $\frac{1}{4}$ SW $\frac{1}{4}$ of Section 35 Twp. 31 N., R. 31 W., M. P. M.

Scale: 1 Inch = 100 Feet.

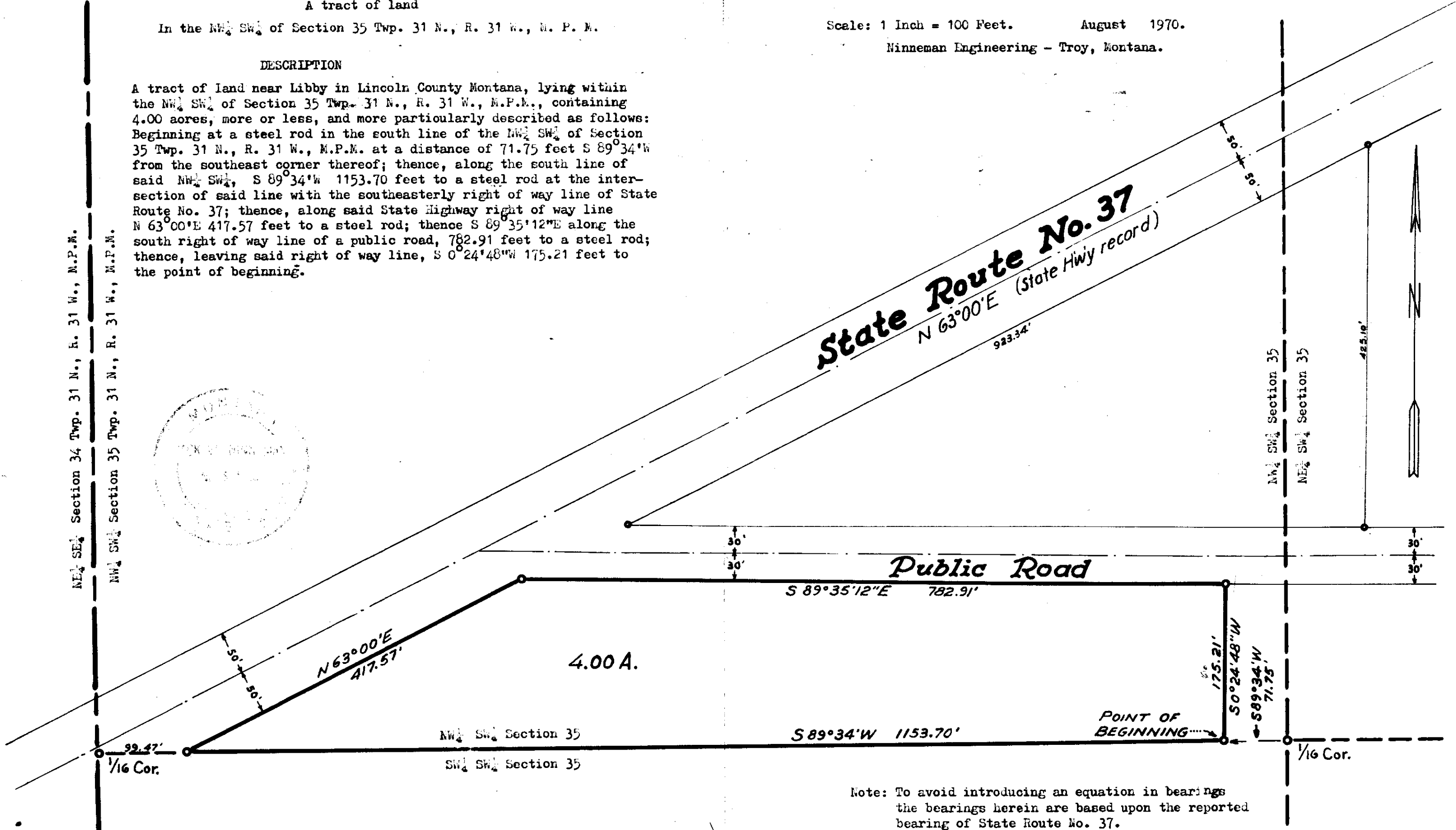
August 1970.

Ninneman Engineering - Troy, Montana.

DESCRIPTION

A tract of land near Libby in Lincoln County Montana, lying within the NW $\frac{1}{4}$ SW $\frac{1}{4}$ of Section 35 Twp. 31 N., R. 31 W., M.P.M., containing 4.00 acres, more or less, and more particularly described as follows: Beginning at a steel rod in the south line of the NW $\frac{1}{4}$ SW $\frac{1}{4}$ of Section 35 Twp. 31 N., R. 31 W., M.P.M. at a distance of 71.75 feet S 89°34'W from the southeast corner thereof; thence, along the south line of said NW $\frac{1}{4}$ SW $\frac{1}{4}$, S 89°34'W 1153.70 feet to a steel rod at the intersection of said line with the southeasterly right of way line of State Route No. 37; thence, along said State Highway right of way line N 63°00'E 417.57 feet to a steel rod; thence S 89°35'12"E along the south right of way line of a public road, 782.91 feet to a steel rod; thence, leaving said right of way line, S 0°24'48"W 175.21 feet to the point of beginning.

NE $\frac{1}{4}$ SE $\frac{1}{4}$ Section 34 Twp. 31 N., R. 31 W., M.P.M.
 NW $\frac{1}{4}$ SW $\frac{1}{4}$ Section 35 Twp. 31 N., R. 31 W., M.P.M.



Note: To avoid introducing an equation in bearings the bearings herein are based upon the reported bearing of State Route No. 37.

INDEXED

1699

X

A. R. Johnson - to -
The Public: Wrbelis

11-30-70 SESW

WD ~~M. 12~~
493

STATE OF MONTANA
COUNTY OF LINCOLN

Filed this 9th day of
October A. D. 1970

at 3:30 P. M.
Eleanor J. Vaughan
County Clerk

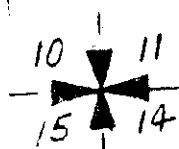
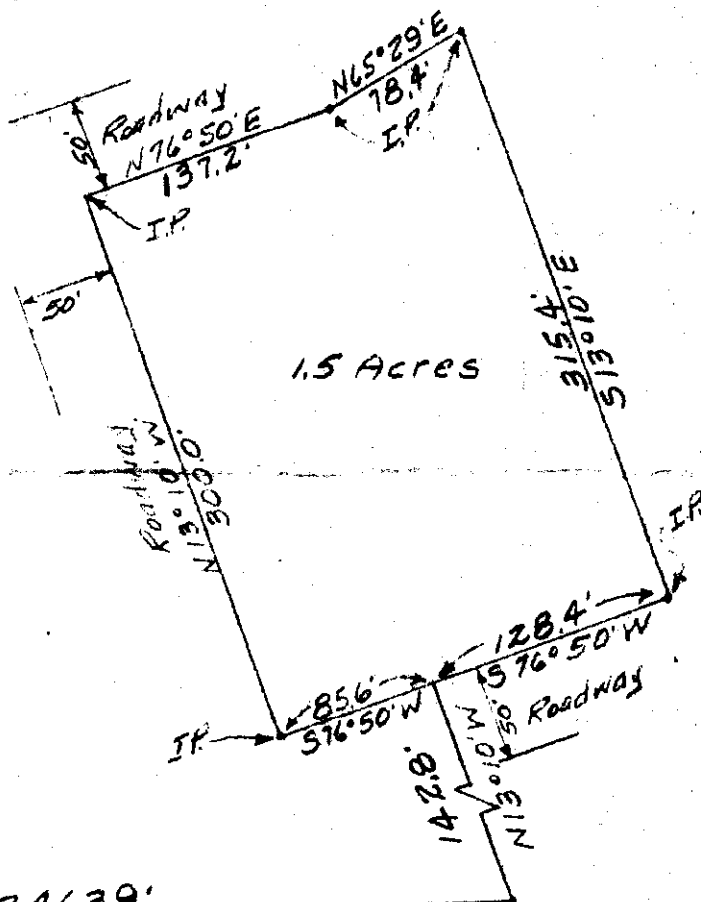
By Betty Strickland
Deputy

Jim Wabelie

1699

A small tract of land in the SE $\frac{1}{4}$ of the SW $\frac{1}{4}$ of Section 11,
T36N R27W, M.P.M., Lincoln County, Montana.

Proj. No. U-28-69
October 1969
Scale 1" = 100'
Stevens Survey



N 89°43'E 2463.9'


DESCRIPTION

A small tract of land in the SE $\frac{1}{4}$ of the SW $\frac{1}{4}$ of section 11,
T36N R27W MPM, Lincoln County, Montana, more particularly
described as follows:
Beginning at a point which is N89°43'E a distance of 2463.9'
and N13°10'W a distance of 142.8' from the SW Corner of section
11, T36N R27W MPM; thence S76°50'W a distance of 85.6'; thence
N13°10'W a distance of 300.0'; thence N76°50'E a distance of
137.2'; thence N65°29'E a distance of 78.4'; thence S13°10'E
a distance of 315.4'; thence S76°50'W a distance of 128.4' to
the point of beginning, containing 1.5 Acres, more or less.
Bearings from G.L.O. data.

CERTIFICATE OF SURVEY

I, Kenneth Haskell, do hereby certify that a survey was made
under my supervision and the plat herewith is an accurate
representation of said survey.

Kenneth Haskell
Kenneth Haskell
Montana Registered Professional Engineer
November 1969



Clarence Steward
Barbara Jean Steward
from A. R. Johnson

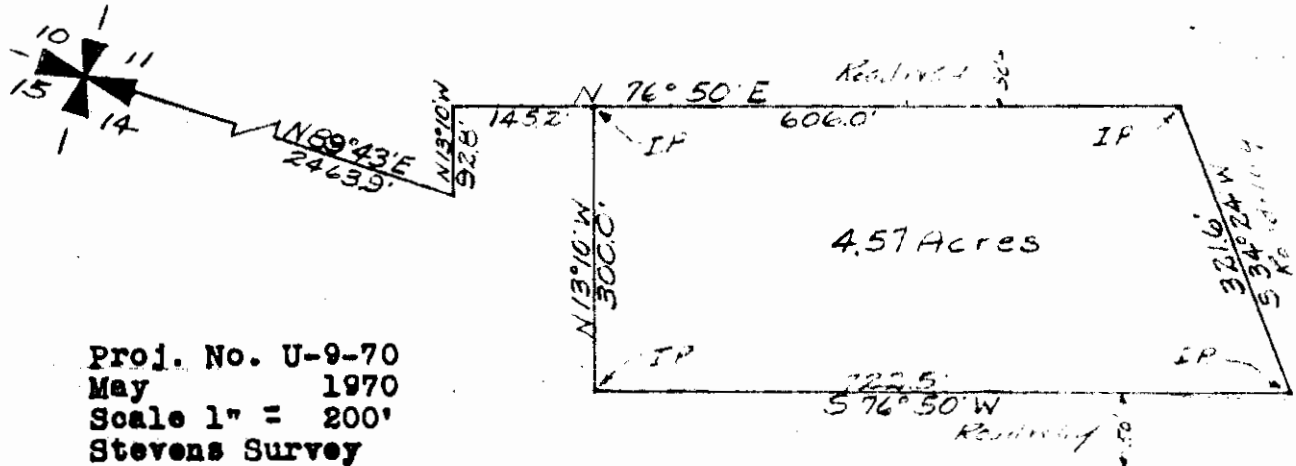
x
INDEXED 1700
A. R. Johnson - 46-
The Public

11-36-27
14-36-27

STATE OF MONTANA
COUNTY OF LINCOLN
Filed this 9th day of
October A. D. 1972
at 3:35 P. M.
By Sherman L. Langford
County Clerk
Betty Stancher
Deputy



A small tract of land in the S $\frac{1}{2}$ of Section 11, T36N R27W and in the N $\frac{1}{2}$ of Section 14, T36N R27W M.P.M., Lincoln County, Montana



Proj. No. U-9-70
 May 1970
 Scale 1" = 200'
 Stevens Survey

DESCRIPTION

A small tract of land in the S $\frac{1}{2}$ of section 11, T36N R27W and in the N $\frac{1}{2}$ of section 14, T36N R27W M.P.M., Lincoln County, Montana, more particularly described as follows: Beginning at a point which is N89°43'E a distance of 2483.9', N13°10'W a distance of 92.8' and N76°50'E a distance of 145.2' from the NW Corner of section 14, T36N R27W MPM ; thence N76°50'E a distance of 606.0'; thence S34°24'E a distance of 321.6'; thence S76°50'W a distance of 722.5'; thence N13°10'W a distance of 300.0' to the point of beginning, containing 4.57 Acres, more or less.

Bearings from G.L.O. data.

CERTIFICATE OF SURVEY

I, Kenneth Haskell, do hereby certify that a survey was made under my supervision and the plat herewith is an accurate representation of said survey.

Kenneth Haskell
 Kenneth Haskell
 Montana Registration No. 270-ES
 June 9 1970

L. J. Smith
from A. R. Johnson

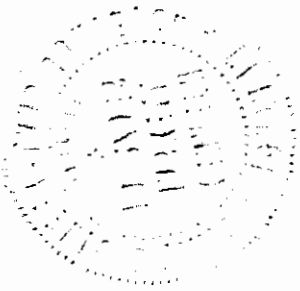
INDEXED

1701

A. R. Johnson - to -
The Public

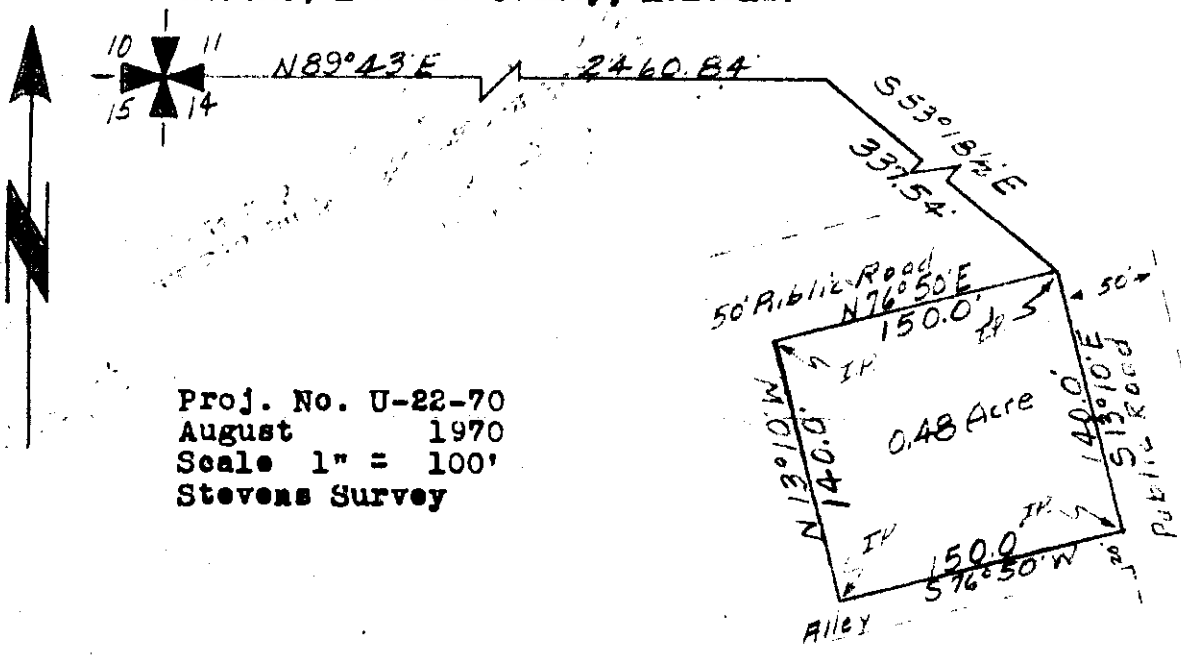
1936-27

2-17



STATE OF MONTANA
COUNTY OF LINCOLN
Filed this 9th day of
October A. D. 1936
at 3:40 P.M.
by L. J. Smith
County Clerk
BY Betty Thacker Deputy

A small tract of land in the NE $\frac{1}{4}$ of Section 14, T36N R27W M.P.M., Lincoln County, Montana.



Proj. No. U-22-70
 August 1970
 Scale 1" = 100'
 Stevens Survey

DESCRIPTION


A small tract of land in the NE $\frac{1}{4}$ of Section 14, T36N R27W M.P.M., Lincoln County, Montana, more particularly described as follows:

Beginning at a point which is N89°43'E a distance of 2460.84' and S53°18 $\frac{1}{2}$ 'E a distance of 337.54' from the NW Corner of section 14, T36N R27W MPM; thence S13°10'E a distance of 140.0'; thence S76°50'W a distance of 150.0'; thence N13°10'W a distance of 140.0'; thence N76°50'E a distance of 150.0' to the point of beginning, containing 0.48 Acre, more or less.

CERTIFICATE OF SURVEY

I, Kenneth Haskell, do hereby certify that a survey was made under my supervision and the plat herewith is an accurate representation of said survey.

Kenneth Haskell
 Kenneth Haskell
 Montana Registration No. 270-19
 August 1970



1100
ST. REGIS PAPER COMPANY, *etal.*

- 40 -
U.S.A.
Ecclement - BK. 10, P. 631-
635

#1702

STATE OF MONTANA
COUNTY OF LINCOLN
Filed this 12th day of
October A.D. 1970
at 9:35 P.M.
Edgar L. Dougherty
County Clerk
By Mae Watson
Deputy

1150

40'

5402

CANYON
CREEK

(19.93) N 89° 51' W (19.93)
39.86

N 89° 40' W
39.76

31

32

STATE

NP

US

0+00

500

1518

T. 31 N

S 89° 39' E 39.93 39.50
70.45

S 89° 39' E 39.84 23.34
9.34

N 89° 57' E 9.34
T. 30

LOT 1

N 0° 21' E 39.98
2.35 42.33

SR

LOT 5

HEWLET RIDGE

US

5

US

N 0° 9' E 40.00
2.30 42.30

S 89° 31' E

70.77

N 89° 51' W

EXHIBIT A

Page 2 of 2

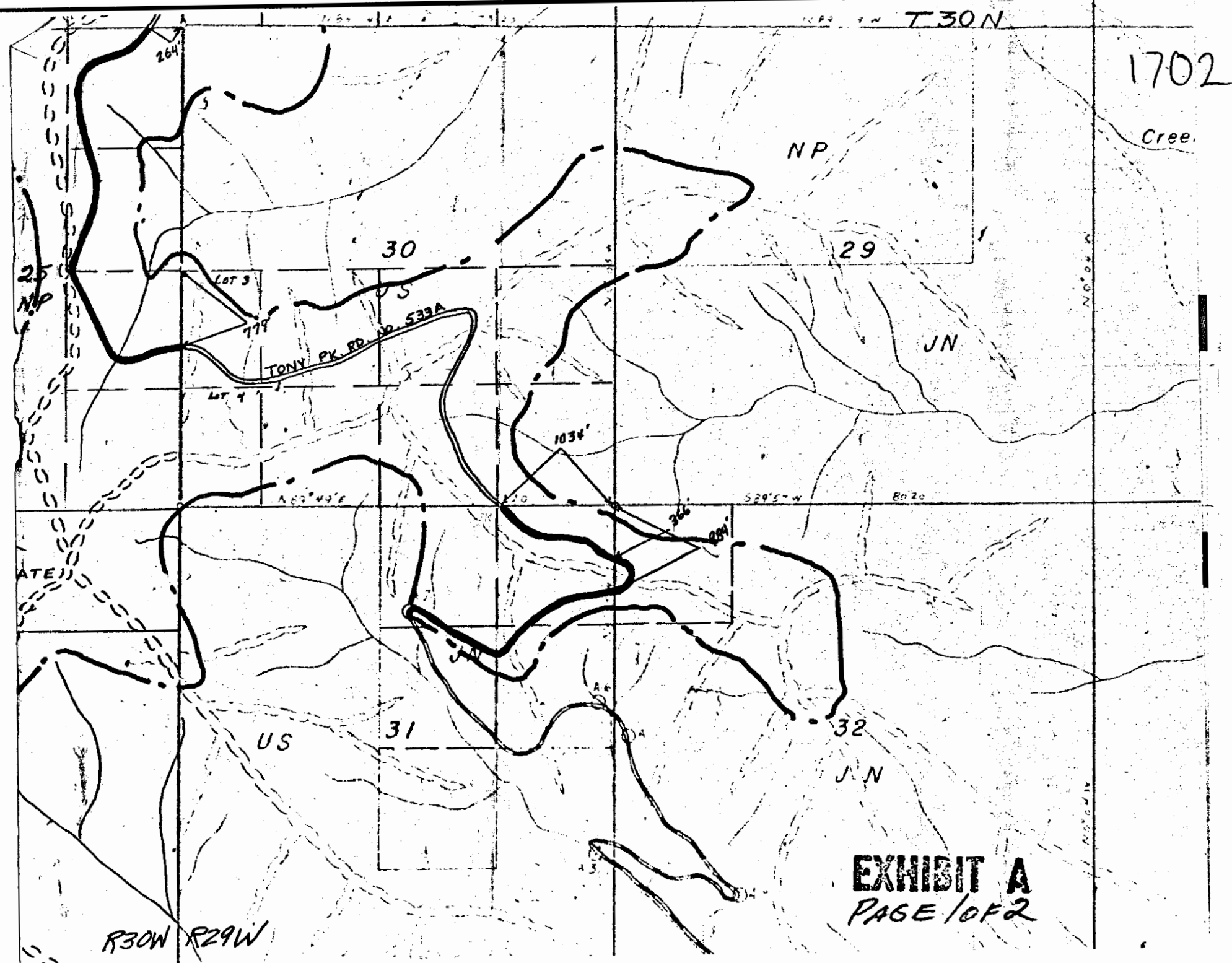
R. 29 W. R. 28 W.

KDT. 4-9-69

Agreement Adj.

Scale: 4" = 1 mi.





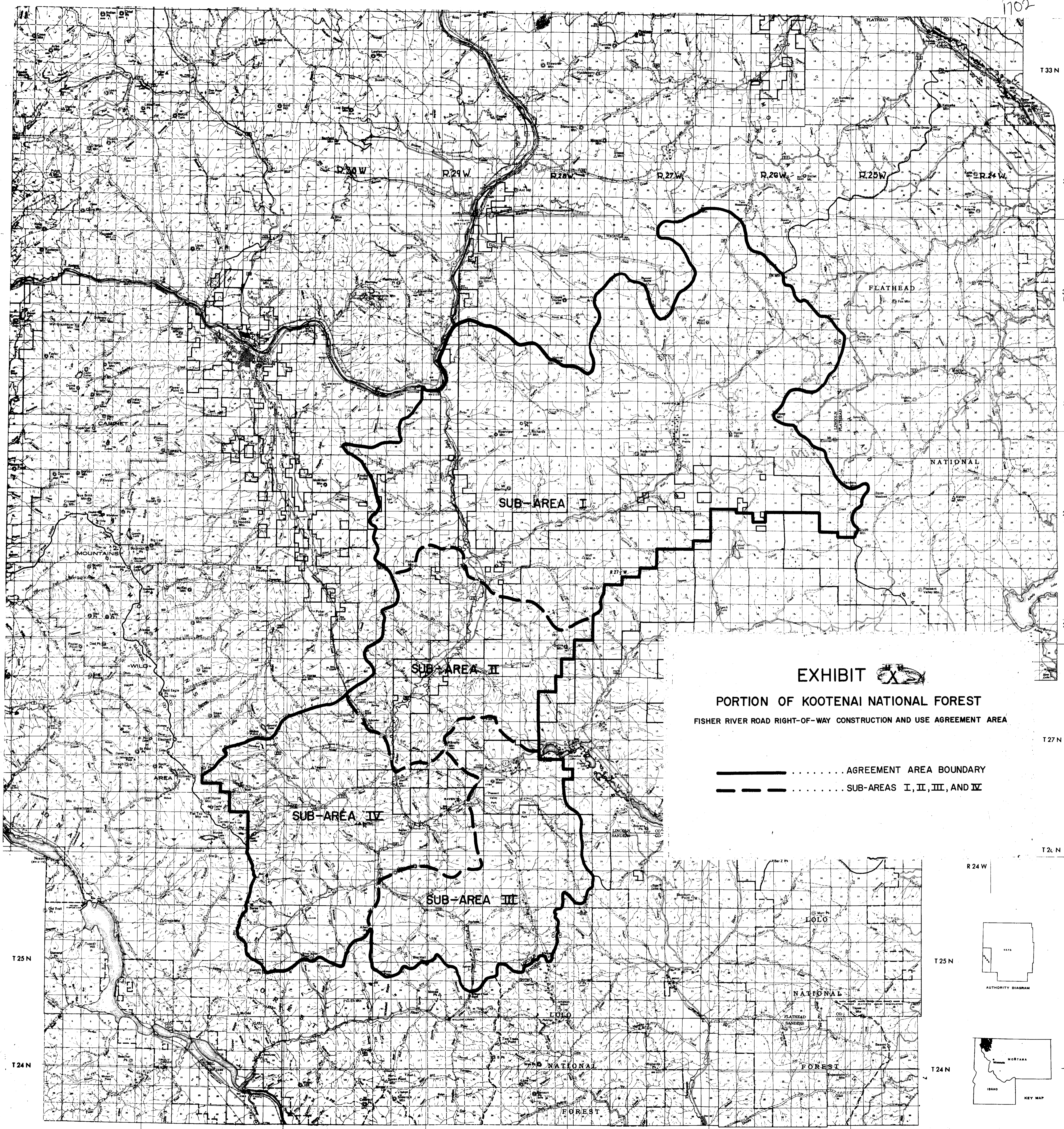
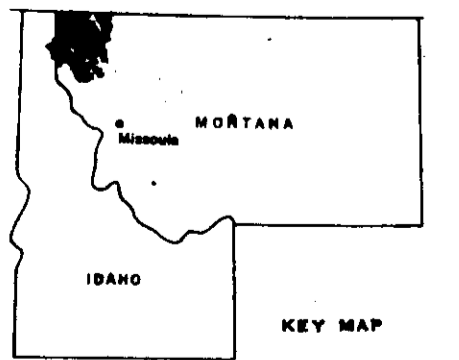
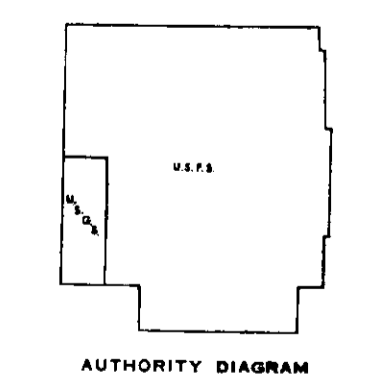


EXHIBIT X
PORTION OF KOOTENAI NATIONAL FOREST
 FISHER RIVER ROAD RIGHT-OF-WAY CONSTRUCTION AND USE AGREEMENT AREA

————— AGREEMENT AREA BOUNDARY
 - - - - - SUB-AREAS I, II, III, AND IV



R 32 W R 31 W R 30 W R 29 W R 28 W R 27 W R 26 W R 25 W

40' 115°30' Longitude west from Greenwich 20' 10' 115°00' 50' 40'

Polynomic Projection
 1927 North American Datum

Maize ~ Halvorsen Survey

Scale: 1 Inch = 100 Feet.

October 1969.

Maize to Halvorsen

A tract of land in the East 1/2 of the NW 1/4 of Section 32 Twp. 29 N., R. 30 W., M.P.M.

DESCRIPTION

A tract of land near Libby in Lincoln County, Montana lying within the NW 1/4 of Section 32 Twp. 29 N., R. 30 W., M.P.M., containing 22.45 acres, more or less, and more particularly described as follows: Beginning at a "Lifetime" survey pin marking the northeast corner of the NW 1/4 of Section 32 Twp. 29 N., R. 30 W., M.P.M., thence along the standard subdivision line, S 0°34'28"E 408.57 feet to a point on the northeasterly right of way line of a County Road through said Section 32; thence, along said right of way line, S 0°34'28"E 408.57 feet; thence on the arc of a circle to the right, having a radius of 183.1 feet, turning through an angle of 30°14'38" a distance of 111.00 feet to a "Lifetime" survey pin, marking the intersection of the northeasterly right of way line with the north-south centerline of a pipe line right of way, which pipe line right of way line lies 10.0 feet northeasterly from the centerline of said pipe (Measured at right angles) for the following six courses: S 70°54'E 411.70 feet to a point on the south line of the NW 1/4 of said Section 32; thence containing S 70°54'E 110.9 feet; thence S 69°44'E 136.8 feet; thence S 68°43'E 173.12 feet; thence S 67°43'E 275.0 feet; thence S 67°43'E 18.30 feet to a point on the north-south centerline of said Section 32; thence along said north-south centerline, N 0°41'42"E 114.21 feet to a "Lifetime" survey pin marking the southeast corner of the NW 1/4 of said Section 32; thence containing along the north-south centerline of said Section 32, N 0°41'42"E 421.12 feet to a "Lifetime" survey pin marking the northeast corner of the NW 1/4 NW 1/4 of said Section 32; thence, along the north line of said NW 1/4 NW 1/4, S 0°34'28"E 132.13 feet to the point of beginning.

Twp. 29 N., R.30 W., M.P.M.

S 1/2 NE 1/4 NW 1/4 Sec. 32

18.90 A.

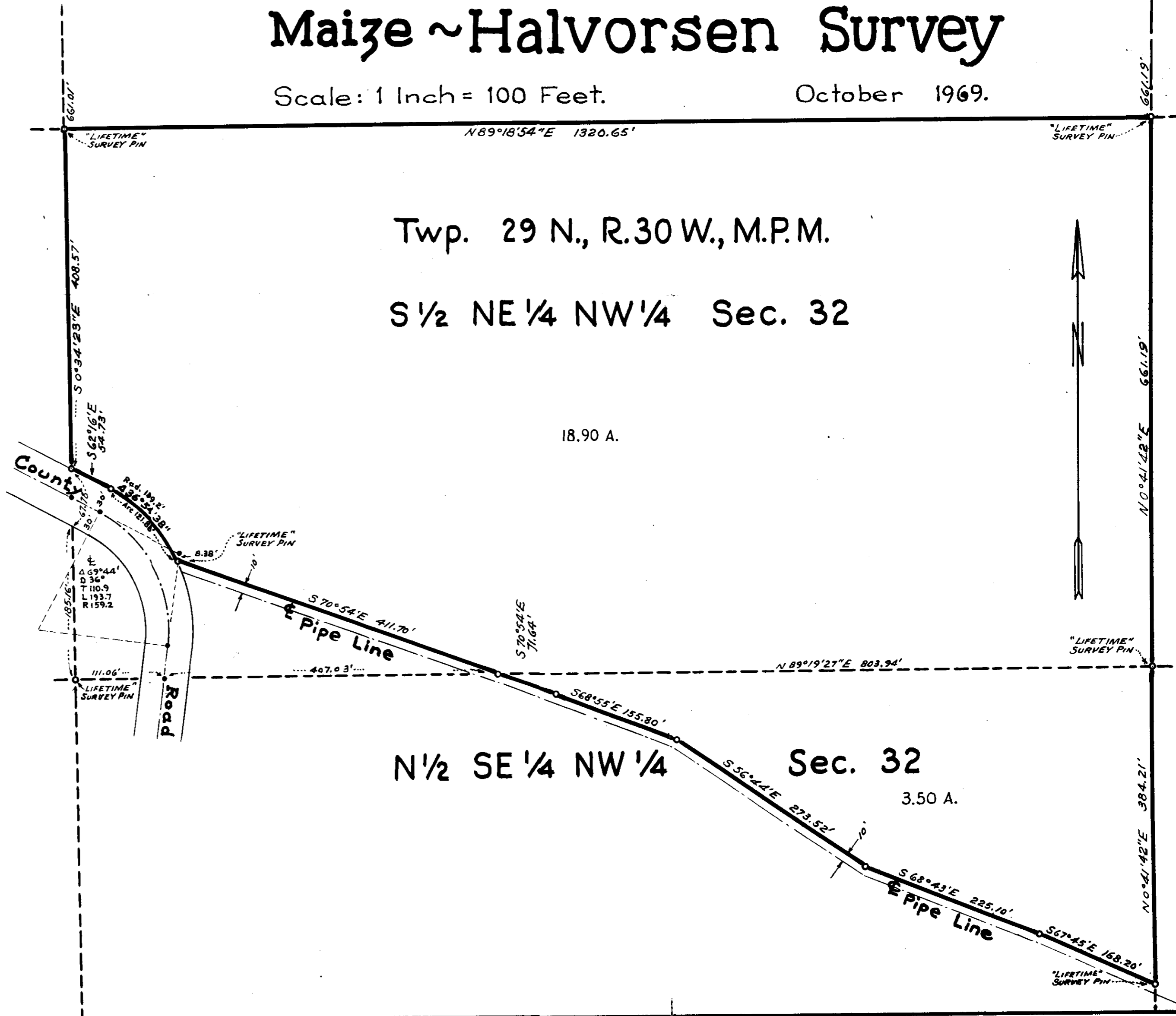
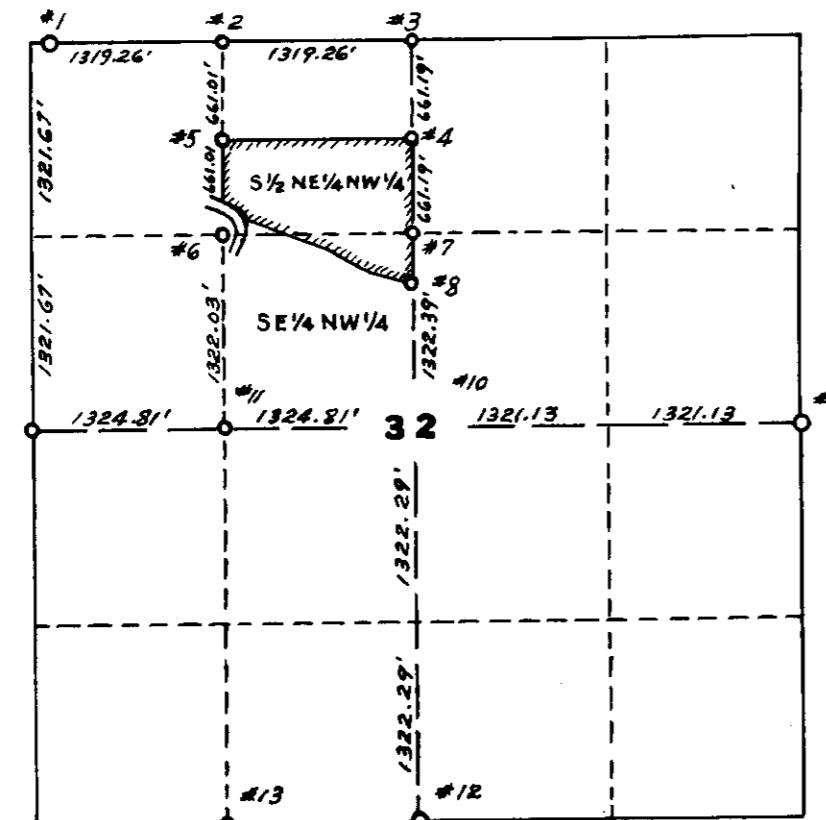
N 1/2 SE 1/4 NW 1/4

Sec. 32

3.50 A.

LOCATION DIAGRAM

- No. 1 Std. brass cap monument, W.C. 91.18' east of Section corner.
- No. 2 "Lifetime" survey point
- No. 3 "T" Bar in middle of old road.
- No. 4 "Lifetime" survey point.
- No. 5 " " " "
- No. 6 " " " "
- No. 7 " " " "
- No. 8 " " " "
- No. 9 Standard brass cap monument.
- No.10 "Lifetime" survey point.
- No.11 " " " "
- No.12 Standard brass cap monument.
- No.13 "T" Bar.



INDEXED

1703

X

Charles A. Workman, et al

- vs -

Roy J. Roberts, et al

Sec. 34, Prop. 35 N, Rqs. 27 W.

W.D. BK. 10, Page 636

3A1

STATE OF MONTANA
COUNTY OF LINCOLN

Filed this 12th day of

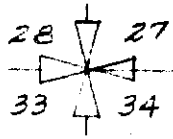
October A. D. 1970

at 9:45 P. M.

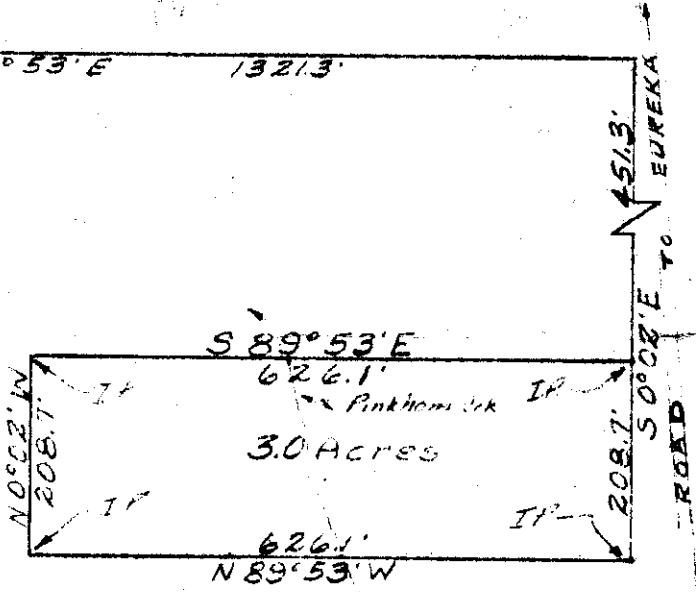
By Clarence L. Vaughn
County Clerk

By Mae Watson
Deputy

A small tract of land in the N $\frac{1}{2}$ of the NW $\frac{1}{4}$ of the NW $\frac{1}{4}$ of Section 34, T35N R27W M.P.M., Lincoln County, Montana.



Proj. No. U-25-70
 September 1970
 Scale 1" = 200'
 Workman to Roberts



DESCRIPTION

A small tract of land in the N $\frac{1}{2}$ of the NW $\frac{1}{4}$ of the NW $\frac{1}{4}$ of Section 34, T35N R27W M.P.M., Lincoln County, Montana, more particularly described as follows:
 Beginning at a point which is S89°53'E a distance of 1321.3' and S0°02'E a distance of 451.3' from the NW Corner of section 34, T35N R27W MPM; thence S0°02'E a distance of 208.7'; thence N89°53'W a distance of 626.1'; thence N0°02'W a distance of 208.7'; thence S89°53'E a distance of 626.1' to the point of beginning, containing 3.0 Acres, more or less.

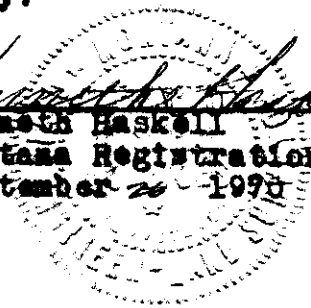
Bearings from G.L.O. data.

CERTIFICATE OF SURVEY

I, Kenneth Haskell, do hereby certify that a survey was made under my supervision and the plat herewith is an accurate representation of said survey.

Kenneth Haskell

 Kenneth Haskell
 Montana Registration No. 270-ES
 September 20 1970



INDEXED

1764

X

Harold Lane - Etux
Sec. 28, Twp. 35, Rge. 26-

To 6?

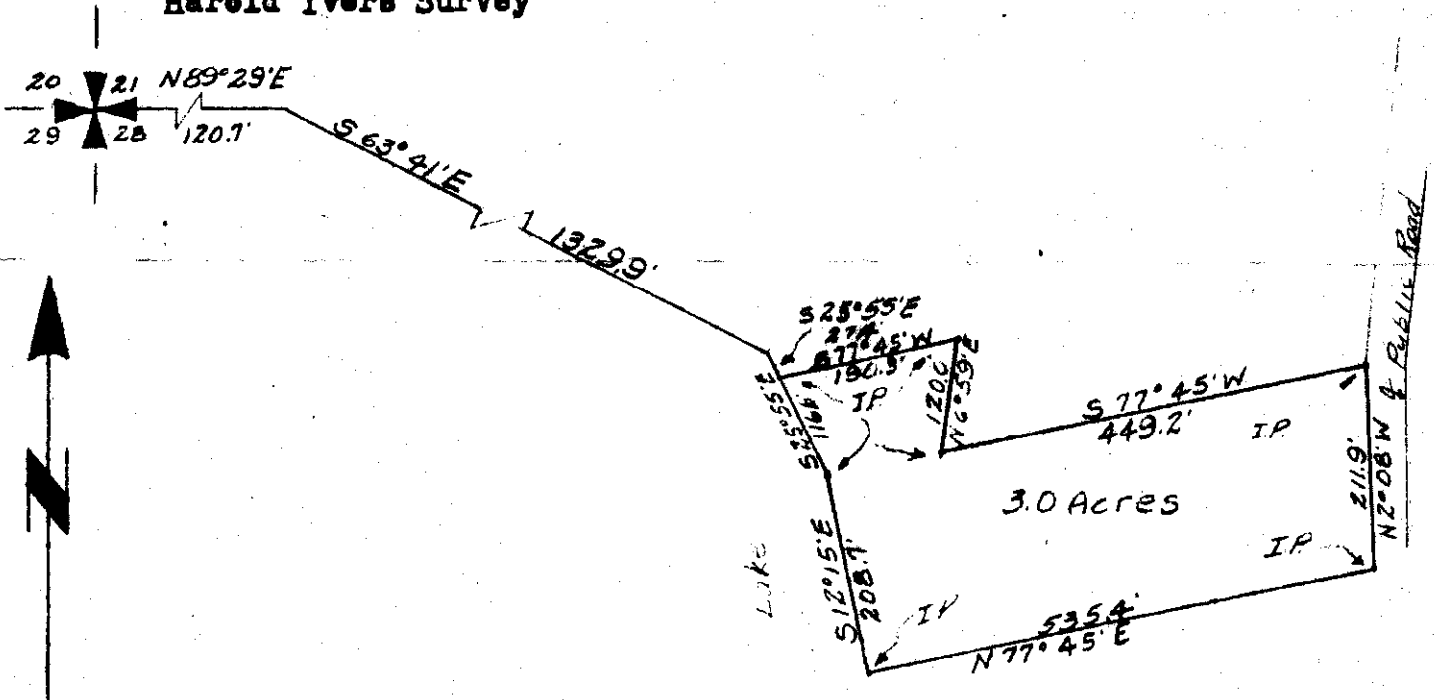
deed
not recorded

STATE OF MONTANA
COUNTY OF LINCOLN

Filed this 13th day of
October A. D. 1970
at 12:05 P. M.
Edward L. Craig
County Clerk
By Mae Watson
Deputy

A small tract of land in the NE $\frac{1}{4}$ of the NW $\frac{1}{4}$ of Section 28, T35N R26W M.P.M., Lincoln County, Montana. 1704

Proj. No. U-15-70
 June 1970
 Scale 1" = 200'
 Harold Ivers Survey



DESCRIPTION


A small tract of land in the NE $\frac{1}{4}$ of the NW $\frac{1}{4}$ of Section 28, T35N R26W MPM, Lincoln County, Montana, more particularly described as follows:

Beginning at a point which is N89°29'E a distance of 120.7', S63°41'E a distance of 1329.9' and S25°55'E a distance of 27.4' from the NW Corner of section 28, T35N R26W MPM; thence S25°55'E a distance of 116.6'; thence S12°15'E a distance of 208.7'; thence N77°45'E a distance of 535.4'; thence N2°08'E a distance of 211.9'; thence S77°45'W a distance of 449.2'; thence N6°59'E a distance of 120.0'; thence S77°45'W a distance of 190.3' to the point of beginning, containing 3.0 Acres, more or less. Bearings from G.L.O. data.

CERTIFICATE OF SURVEY

I, Kenneth Haskell, do hereby certify that a survey was made under my supervision and the plat herewith is an accurate representation of said survey.

Kenneth Haskell
 Kenneth Haskell
 Montana Registration No. 270-ES
 June 22 1970



INDEXED

1705

Lloyd Maize, et al
- to -

Della Maize
Sec. 32, Twp. 29, Rge. 30 W.

4A2

STATE OF MONTANA
COUNTY OF LINCOLN

Filed this 19th day of
October A. D. 1972.

at 115 P. M.
Glenn S. Vaughn
County Clerk

By Walter J. Higdon
Deputy

15.7

INDEXED

x

#1706

Harold C. Kemp, et al

-vs-

Harold R. Hodges, et al

Sec. 34, Twp. 31, Rge. 31

W.D. Book 10, Page 884

25

STATE OF MONTANA
COUNTY OF LINCOLN

Filed this 26th day of

October A. D. 1924

at 10:35 A.M.

Alma D. Thompson
County Clerk

By Herbert J. Sullivan
Deputy

INDEXED

x

1707

Dyle Beagle, et al - do -

Francis R. Nutt, et al

Sec. 29, Twp. 30 N. R. 33 W.

W.D. - Bk. 10, Page 916

1AB3

STATE OF MONTANA
COUNTY OF LINCOLN

Filed this 29th day of
October A. D. 1920

at 11:35 A. M.

By Charles L. Dwyer
County Clerk

By Verde J. Higley
Deputy

INDEXED

1708

The Anaconda Co.

- 70 -

U.S.A.

Easement B. 10, P. 987

Sec. 23, Twp. 28, Rge. 27 1/2 W.

#1708

STATE OF MONTANA
COUNTY OF LINCOLN

Filed this 22nd day of
November A. D. 1970
 at 9:45 P. M.
Calvin L. Vaughn
 County Clerk
 By Mac Watson
 Deputy

MARL CREEK

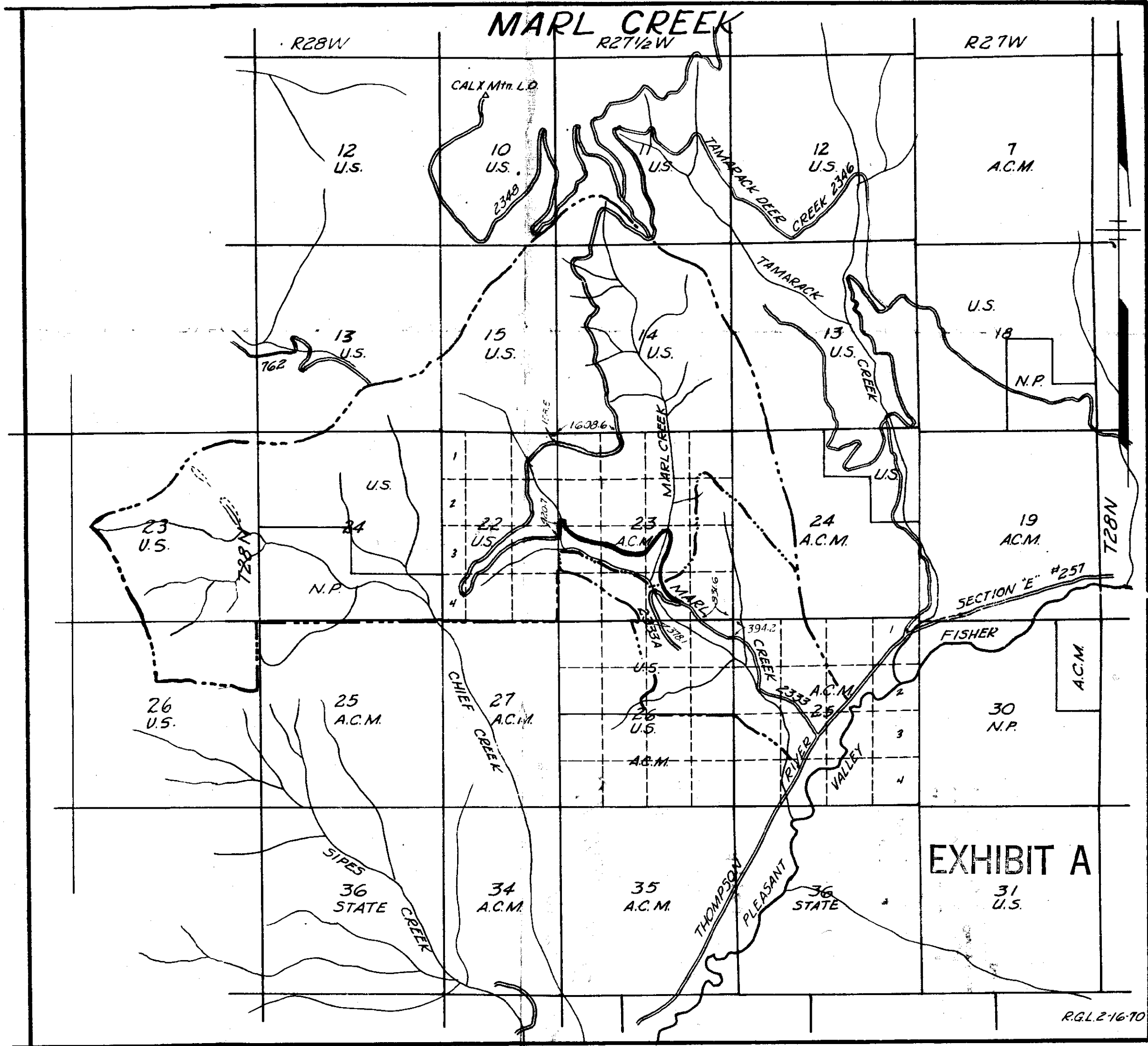


EXHIBIT A

INDEXED

1709

^

The Anaconda Company

- to -

U. S. A.

Sec. 22, Twp. 28 N., Rge. 27 1/2 W.
Easment. - BK. 10, Page 992-994-

1709

STATE OF MONTANA
COUNTY OF LINCOLN

Filed this 2nd day of

November A. D. 1970

at 9:55 AM

by Calvin L. Vaughn County Clerk

BY Max Watson Deputy

MARL CREEK

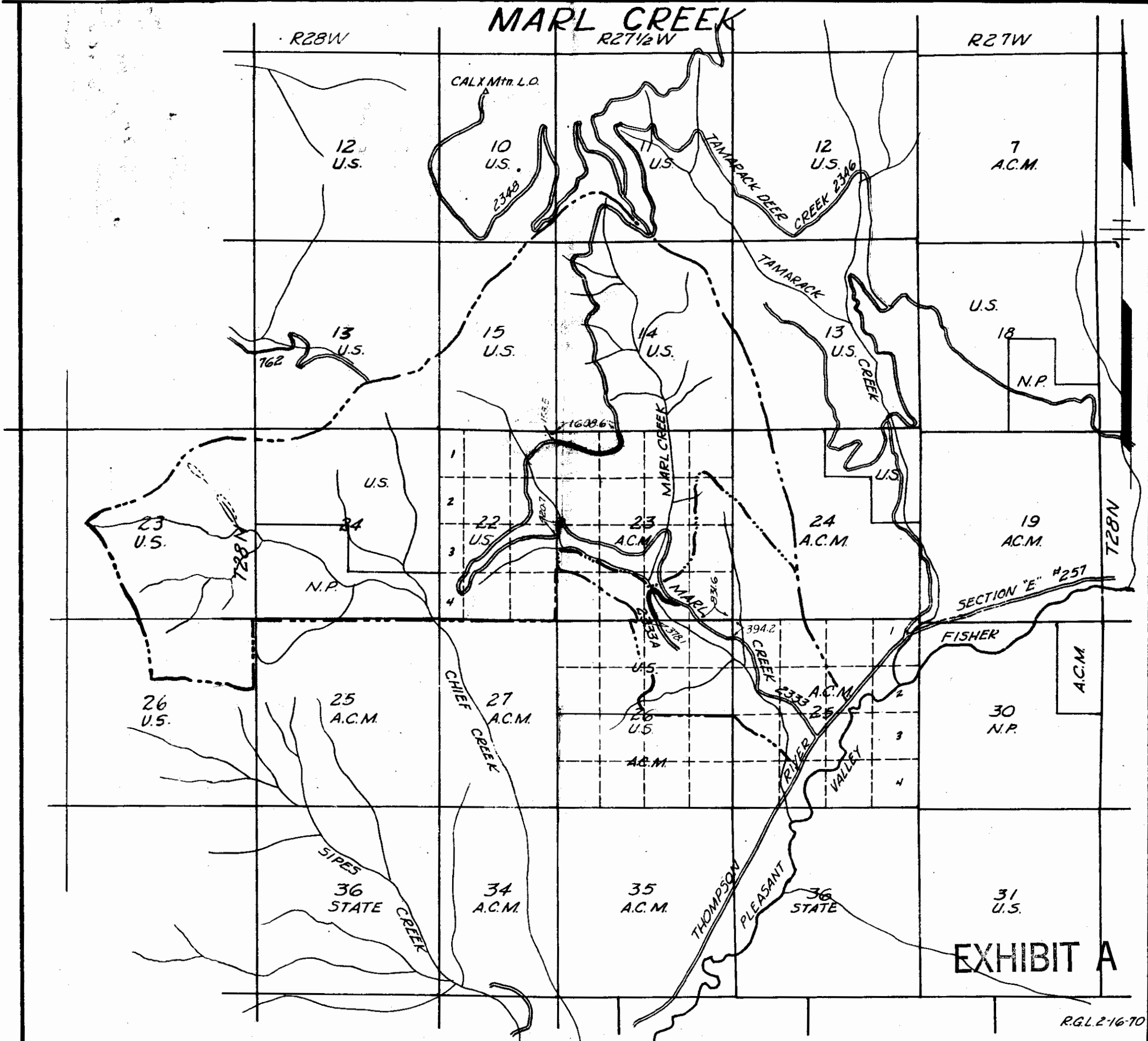


EXHIBIT A

John W. Doble, et al

-to-
Dale L. McFarney, et al

Sec. 26, Twp. 37 N., Rge 28 W.

W.D. BK. 11 Page 24

65

STATE OF MONTANA
COUNTY OF LINCOLN

Filed this 4th day of
November A. D. 1970

at 9:45 P. M.
Charles L. Laughon
County Clerk

By Mar Watson
Deputy

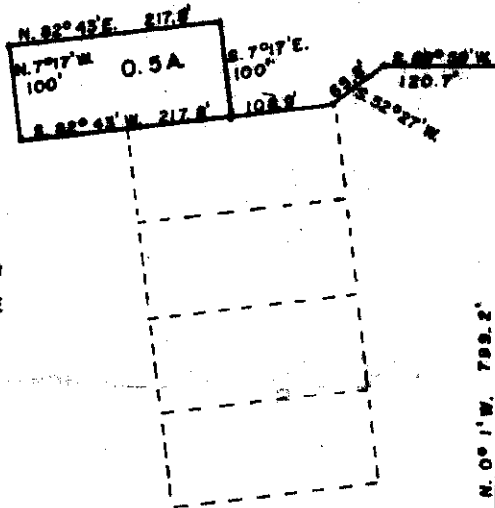
A SMALL TRACT OF LAND IN THE SE $\frac{1}{4}$ OF THE NE $\frac{1}{4}$ OF SECTION 26
 T37N R28W M.P.M., LINCOLN COUNTY, MONTANA



PROJ. No. U-3-69
 APRIL 1969
 SCALE 1" = 200'
 BOBLE SURVEY

DESCRIPTION

A SMALL TRACT OF LAND IN THE SE $\frac{1}{4}$ OF THE
 NE $\frac{1}{4}$ OF SECTION 26, T37N R28W, LINCOLN
 COUNTY, MONTANA, MORE PARTICULARLY
 DESCRIBED AS FOLLOWS:
 COMMENCING AT THE EAST QUARTER CORNER
 OF SAID SECTION 26; THENCE N. 0° 01'
 WEST, A DISTANCE OF 799.2 FEET; THENCE
 S. 89° 59' WEST, A DISTANCE OF 120.7 FEET;
 THENCE S. 52° 27' WEST, A DISTANCE OF 65.8
 FEET; THENCE S. 82° 43' WEST, A DISTANCE OF
 108.9 FEET TO THE POINT OF BEGINNING OF THE
 PROPERTY TO BE HEREIN DESCRIBED; THENCE
 S. 82° 43' WEST, A DISTANCE OF 217.8 FEET;
 THENCE N. 7° 17' WEST, A DISTANCE OF 100
 FEET; THENCE N. 82° 43' EAST, A DISTANCE
 OF 217.8 FEET; THENCE S. 7° 17' EAST, A
 DISTANCE OF 100 FEET TO THE POINT OF
 BEGINNING, CONTAINING 0.5 ACRE, MORE OR
 LESS.



23 24
 26 25

26 25

6125

INDEXED

*

1711

Frank Bean - to -
The Public

31-36-26

To 2 - See 30-36-26

To 4 - See 31-36-26

STATE OF MONTANA
COUNTY OF LINCOLN

Filed this 10th day of

November A. D. 1926.

At 3:20 P. M.

Charles H. Vaughn
County Clerk.

By Pat Hurst
Deputy

INDEXED

1711-A

70

Philip Oster, et al.

- vs -

Henry L. Robb, et al.

Sec. 16, Imp. 34 N., Rge. 25 W.

W.D. - BK. 11, Page 139-140

21

STATE OF MONTANA
COUNTY OF LINCOLN

Filed this 16th day of
November A. D. 1970

at 9:50
Edward L. Clough
County Clerk

By Max Watson
Deputy

A small tract of land on the west shore of Dickey Lake, in Gov. Lot 2, of Section 18, T34N R20W M.P.M., Lincoln County, Montana.

DESCRIPTION
 Tract 13

A small tract of land on the west shore of Dickey Lake, in Gov. Lot 2, of section 18, T34N R20W MPM, Lincoln County, Montana, more particularly described as follows:

Beginning at a point which is South a distance of 318.5', N86°37'E a distance of 197.8', S34°18'E a distance of 100.0', S41°28'E a distance of 100.0', S48°00'E a distance of 200.0', S41°32'E a distance of 100.0', S34°23'E a distance of 100.0' and S23°44'E a distance of 100.0' from the NW Corner of Gov.

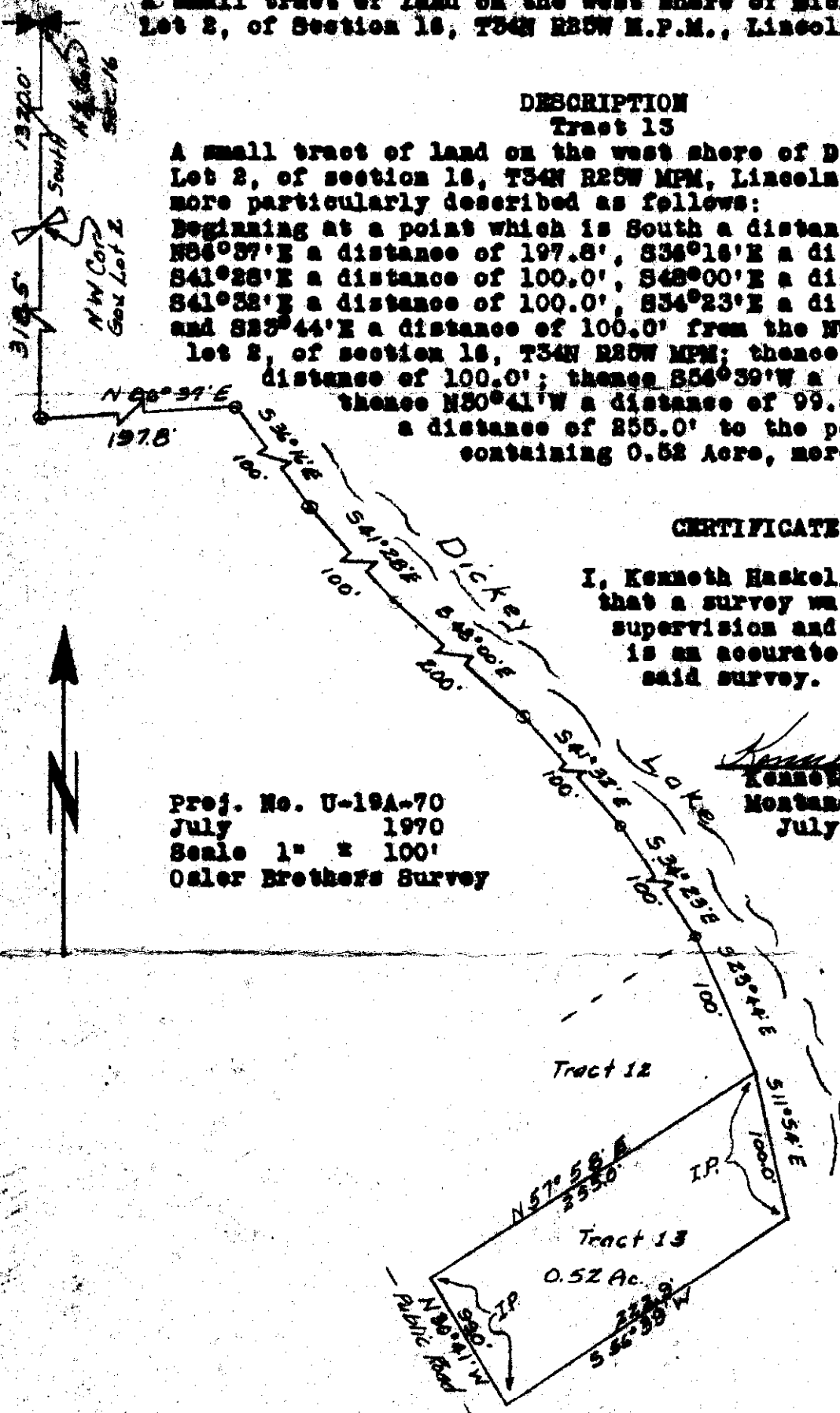
lot 2, of section 18, T34N R20W MPM; thence S11°54'E a distance of 100.0'; thence S54°39'W a distance of 222.9'; thence N80°41'W a distance of 99.0'; thence N57°58'E a distance of 255.0' to the point of beginning, containing 0.52 Acre, more or less.

CERTIFICATE OF SURVEY

I, Kenneth Haskell, do hereby certify that a survey was made under my supervision and the plat herewith is an accurate representation of said survey.

Kenneth Haskell
 Kenneth Haskell
 Montana Registration No. 270-ES
 July 14 1970

Proj. No. U-19A-70
 July 1970
 Scale 1" = 100'
 Osler Brothers Survey



INDEXED

1712

x

Philip Oster, et al. - vs -
Gene A. & Mary Fobb
Sec. 16, Twp. 34 N., Rge. 25 W
W.D. BK. 11, Page 141-142

25

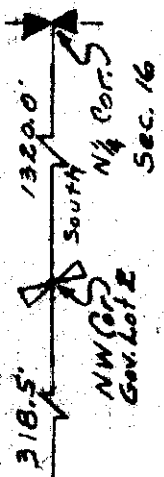
STATE OF MONTANA
COUNTY OF LINCOLN
Filed this 16th day of
November A. D. 1910
at 10:20 P. M.
Charles L. Taylor
County Clerk
By Mae Weston
Deputy

A small tract of land on the west shore of Dickey Lake, in Gov. Lot 2, of Section 16, T34N R25W M.P.M., Lincoln County, Montana.

DESCRIPTION
Tract 12

A small tract of land on the west shore of Dickey Lake, in Gov. Lot 2, of section 16, T34N R25W MPM, Lincoln County, Montana, more particularly described as follows:

Beginning at a point which is South a distance of 318.5', N86°37'E a distance of 197.8', S34°16'E a distance of 100.0', S41°28'E a distance of 100.0', S48°00'E a distance of 200.0', S41°38'E a distance of 100.0' and S34°23'E a distance of 100.0' from the NW Corner of Gov. lot 2, in section 16, T34N R25W MPM; thence S23°44'E a distance of 100.0'; thence S57°59'W a distance of 267.04'; thence N30°41'W a distance of 98.9'; thence N56°38'E a distance of 267.04' to the point of beginning, containing 0.59 Acre, more or less.

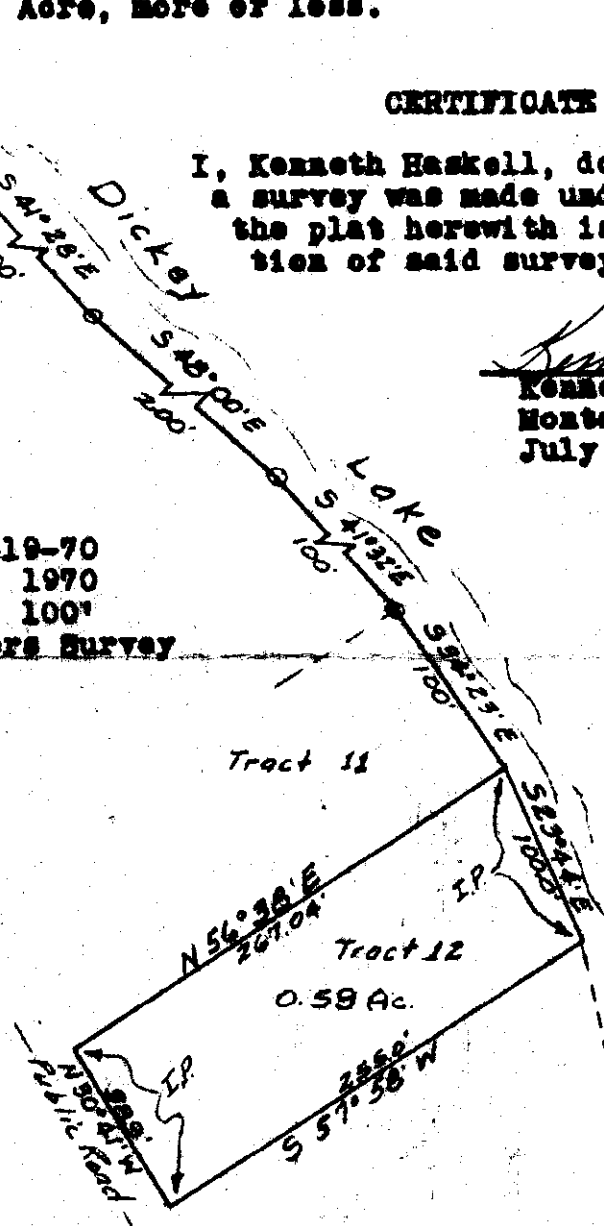


CERTIFICATE OF SURVEY

I, Kenneth Haskell, do hereby certify that a survey was made under my supervision and the plat herewith is an accurate representation of said survey.

Kenneth Haskell
Kenneth Haskell
Montana Registration No. 270-MS
July 14 1970

Proj. No. W-19-70
July 1970
Scale 1" = 100'
Osler Brothers Survey



INDEXED

1713

x

ST. REGIS PAPER COMPANY, et al -

- to -

USA

Sec. 33, Twp. 30 N., Rge. 30 W.

Exhibit - Bk. H, Pages 517 - 519

1713

STATE OF MONTANA
COUNTY OF LINCOLN

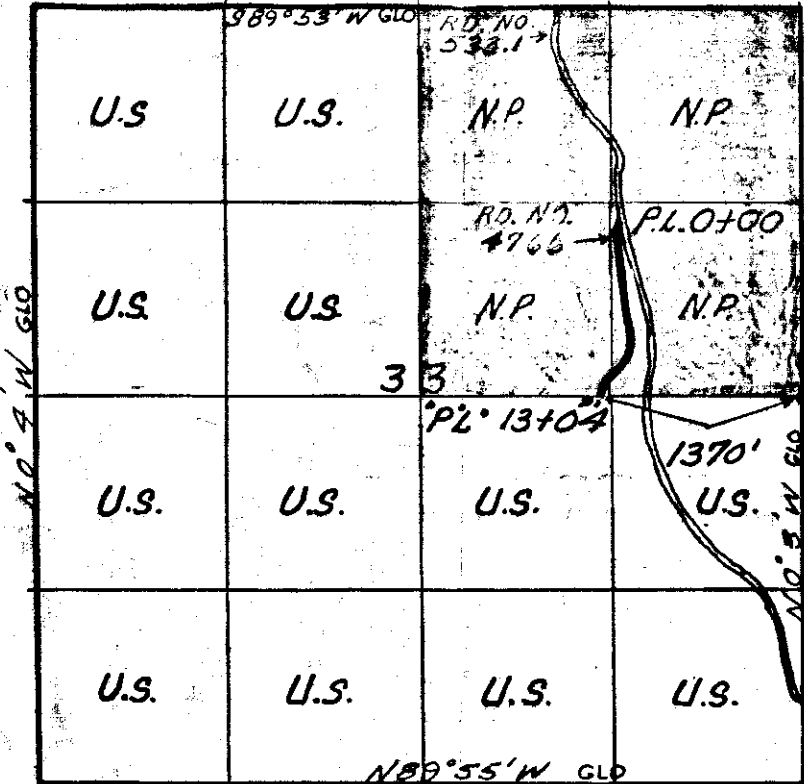
Filed this 7th day of
December A. D. 1970

at 9:45 P. M.
Calvin L. Vaughn
County Clerk

By Mae Watson
Deputy

McMILLAN BASIN SALE

SEC. 33 T30N R30W



STARTING STA. 0+00 IS 1,244¹⁴'
 NORTH AND 1,246²⁴' WEST OF
 1/4 COR COMMON TO SECS. 33+34
 T30N R30W. P.M.M.
 BRASS CAP - 2 BRG. TREES
 FOUND AND TIED

1/4 COR. SECS 33+34
 T30N R30W

LEGEND

- == EXISTING ROAD
- PROPOSED ROAD

SCALE - 4" = 1 MILE

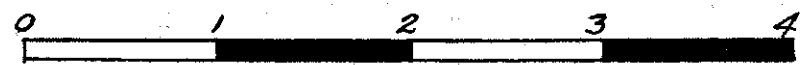


EXHIBIT A

INDEXED

1714

ST. REGIS PAPER COMPANY, et al -

- vs. -

U.S.A

Exhibit. - BK. 11, Page 520 - 524
Sec 33, Prop. 30 N, Rgc. 30 W.

#1714

STATE OF MONTANA
COUNTY OF LINCOLN

Filed this 7th day of
December A. D. 1976

at 9:55 AM
Charles L. Tougher
County Clerk.

By Mae Watson
Deputy

SWEDE M

Lincoln Co

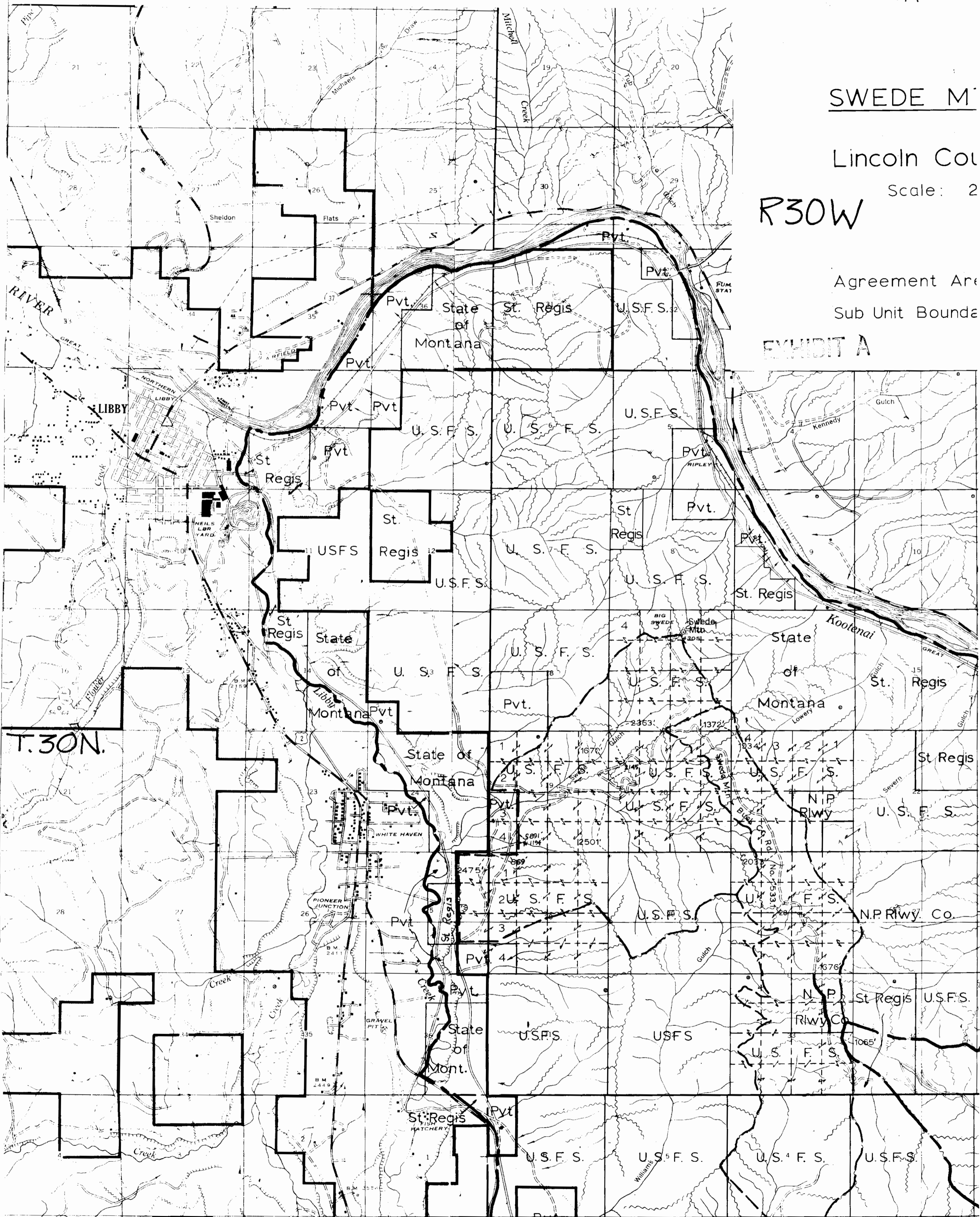
Scale: 2

R30W

Agreement Area

Sub Unit Bounda

EXHIBIT A



T.30N.

INDEXED

X

715

Welly C. Nettel

Attn -
Kjona

Sec. 31, Twp. 29, Rge. 30 W.

W.D. BK, 11, Page 662

IBJ

STATE OF MONTANA
COUNTY OF LINCOLN

Filed this 16th day of

December A. D. 1923

at 1:55 P.M.

Edward L. Vaughn
County Clerk

By Herb J. [Signature]
Deputy

1976 - 1979

Lincoln County, Mont.

To
USA.

2CD - BK. 11, Pages 663-666

Sec. 3, 9, 21, Twp. 31, Rge. 29

STATE OF MONTANA
COUNTY OF LINCOLN

Filed this 17th day of
December A. D. 1970

at 11:10 P. M.
Calvin L. Vaughn
County Clerk

By Mae Watson
Deputy

PRELIMINARY
1716
PROJECT MAP

DEPT. OF THE ARMY
USING SERVICE CORPS OF ENGINEERS

LOCATION OF PROJECT

STATE MONTANA
COUNTY LINCOLN
DIVISION NORTH PACIFIC
DISTRICT SEATTLE
ARMY AREA SIXTH
15 MILES NE OF LIBBY
MILES OF

TRANSPORTATION FACILITIES

RAILROADS G. N. RY.
STATE ROADS 37
FEDERAL ROADS —
AIR LINES —

ACQUISITION

TOTAL ACRES ACQUIRED

FEE
PUBLIC DOMAIN WITHDRAWAL
USE PERMIT
USE PERMIT (OTHER THAN P. D.)
TRANSFER
LEASE
LESSER INTERESTS

DISPOSAL

TOTAL ACRES DISPOSED OF

SOLD
PUBLIC DOMAIN WITHDRAWAL
USE PERMIT
USE PERMIT (OTHER THAN P. D.)
TRANSFERRED
LEASES TERMINATED
LESSER INTERESTS TERM.
REASSIGNED
OTHER

LEGEND

EXCEPT FOR THE SPECIAL SYMBOLS SHOWN BELOW MAP SYMBOLS ARE STANDARD IN ARMY MAP SERVICE TECHNICAL MANUAL NO. 23.

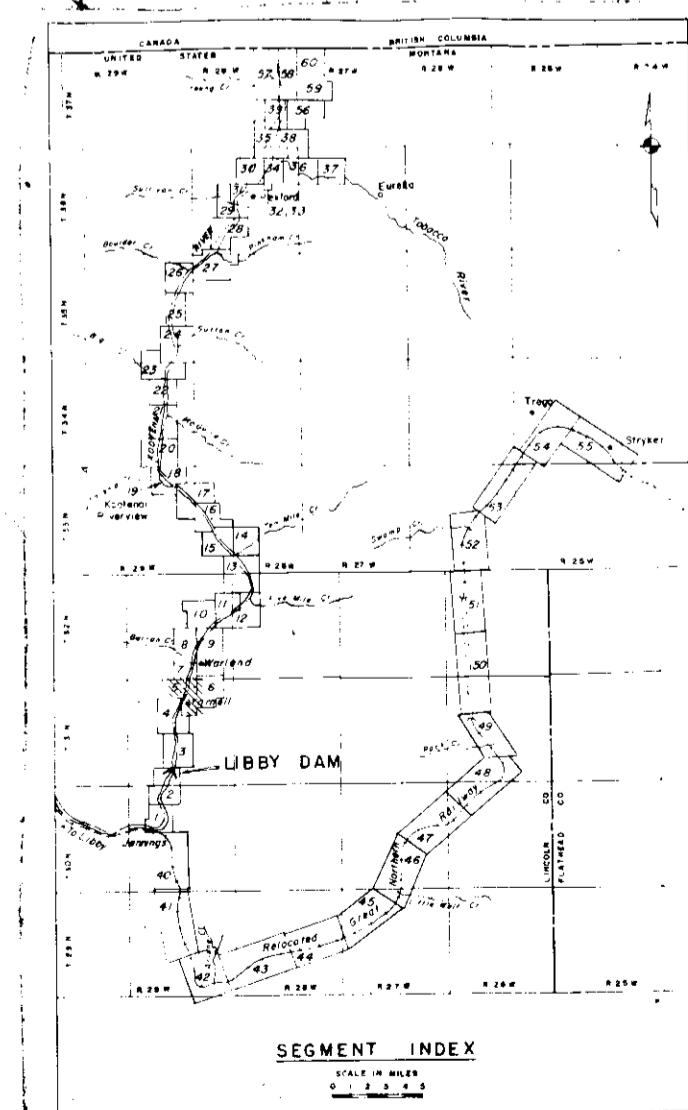
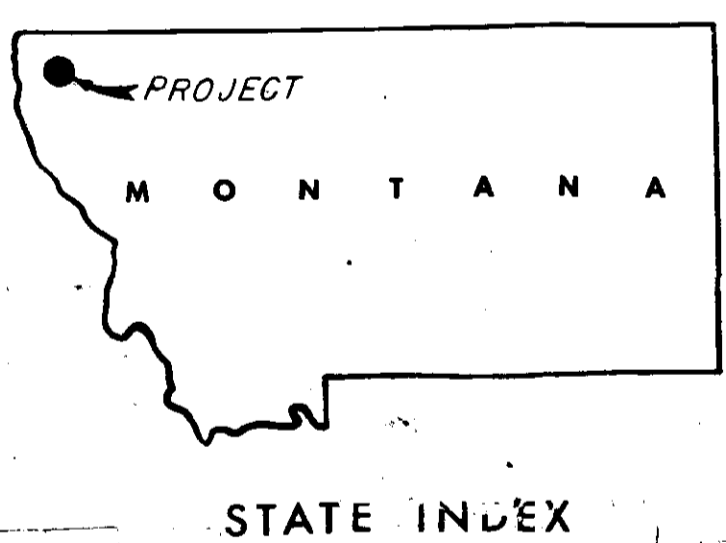
- RESERVATION LINE
- RESERVATION LINE (Actual Survey)
- TRACT BOUNDARY LINE
- TRACT NUMBER
- CONTOUR LINE
- DISPOSAL
- EXTENDED OWNERSHIP LINE

NOTES:

1. Horizontal control is based on Lambert Grid Projection, State of Montana, North Zone.
2. Vertical control is based on M.S.L. 1929 G.A. and 1947 S.A.
3. Layout of FD. Unit No.1 obtained from NP.S.E.D. Drawing No. E-53-31-74 Sheets 18 through 21.
4. The boundary of this installation was compiled from deed descriptions, actual survey, G.L.O. plats and NPD-S Eng. Dwg., Reservoir Map, File No. E-53-45-12, plates no. 6 & 7.
5. See Seg. 29 for proper wording of note Unit 3B E-53-31-63; Sheets 4 thru 5 from D.M. #9.
6. [7219] Forest Service Roads.

T. 31 N., R. 29 W., MPM.

ACQUISITION TRACT REGISTER						
ACQ. AUTH.	TRACT NO.	LAND OWNER	ACREAGE			REMARKS
			FEE	EASEMENT	PERMIT	
	A	U.S. Dept of Agric., Forest Service				(734.04 ac. this seg.) See Seg. 3 for total acreage.
2	500	Martin Peterson	29.02			
2	501	William Young et ux	206.32			
2	602	Glen Nelson et al	11.02			
2	503	Mary Valcore et al	58.41			
2	504	St. Regis Paper Company	327.76			
2	505	Great Northern Railway Company	29.30			
2	505-2	Great Northern Railway Company	13.59			
2	506	State of Montana	3.48			
2	502-2	Glen Nelson et al	11.00			
2	505-3	Great Northern Railway Company	93.49			



DATE	REVISIONS	BY	DATE	REVISIONS	BY
3 July 67	Incl. Rec. Area Bary. in Tr. 504 per 1st Ind. NPSRE-AP-SP-2 D.M. 11 and 12	B.E.J.			
28 Jun 67	Deleted Tr. 504-2 merged into Tr. 504 per RE reg.	B.E.J.			
27 Dec 66	Added Tr. 502-2 formerly part Tr. 505 per C/T. Ass. Tr. 504-2 to Tr. 504	U.W.G.			
26 July 66	Added proposed relocation Hwy. 37 per Eng. DP. NPSRE-RE 21 June 66	L. F.			
5 May 66	Change landowners in Tr. 502 per C/T. dtd. 29 June 65	J.S.S.			
24 Feb 65	Added Tract 506 per new C/T. formerly part of Tract 500	W.H.J.			
21 Dec 65	General revision to FS. Road No. 92-7 per D/F. fr. NPSRE-RE dtd. 20 Dec 65	W.H.J.			
4 Nov 65	Added Tract E	W.H.J.			
2 FEB 68	Deleted Tr. E merged into Tr. A	W.H.J.			

3. Tr. 504 1st Ind. fr. NPDR-AP dtd. 6 Jan 67
by 1st Ind. fr. NPDR-AP dtd. 17 Jan 1966
Trs. A and E (conformed approval tracts)

2. Trs. A and E 1st Ind. NPDR-AP dtd. 2 Dec 65
DIVISION ACQUISITION LINE APPROVAL

7 2nd Ind. Fr. OCE To NPD Dated 26 May 1966
2 2nd Ind. Fr. OCE To NPD Dated 5 Feb. 1964
Public Law 516 Flood Control Act 1950
ACQUISITION AUTHORIZATION
(READ UP)

SEGMENT 5

DISTRICT ENGINEER
U.S. ARMY ENGINEER DISTRICT, SEATTLE
NORTH PACIFIC DIVISION

REAL ESTATE
LIBBY RESERVOIR
KOOTENAI RIVER, MONTANA

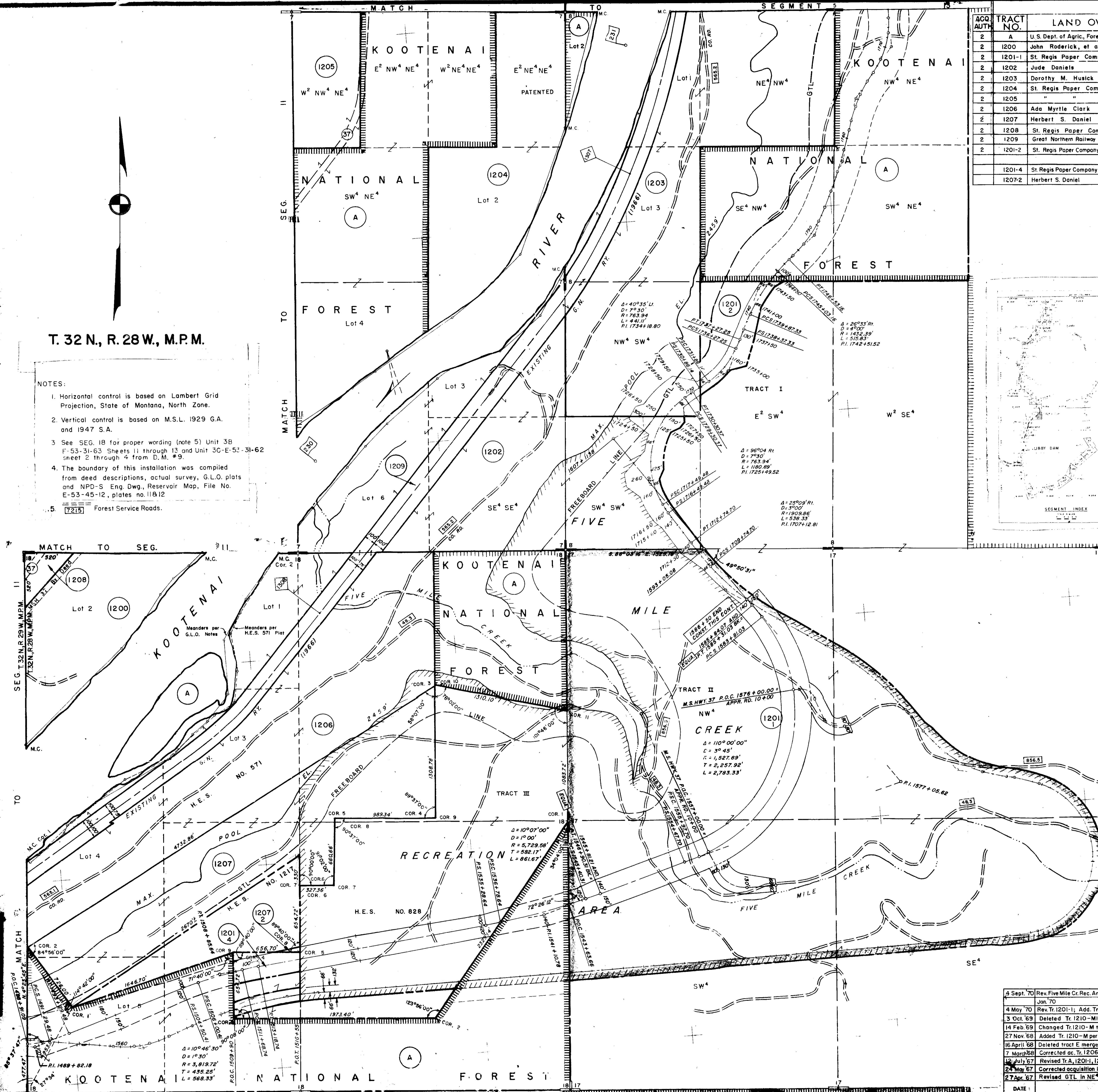
DRAWN BY: WHJ
TRACED BY: WHJ
CHECKED BY: HLP
SUBMITTED BY: [Signature]
CHIEF, CADASTRAL SECTION
RECOMMENDED BY: [Signature]
APPROVED BY: [Signature]
DATE 23 Aug 1966
OFFICE, CHIEF OF ENGINEERS, WASHINGTON 25, D. C.
INSTALLATION OR PROJECT NO.

SCALE IN FEET
SHEET 5 OF [] DRAWING NO. SE-17
1716-1-500

Incl 2

1717
Lincoln County
-to-
USA
2CD - BK. 11, Pages 663-666

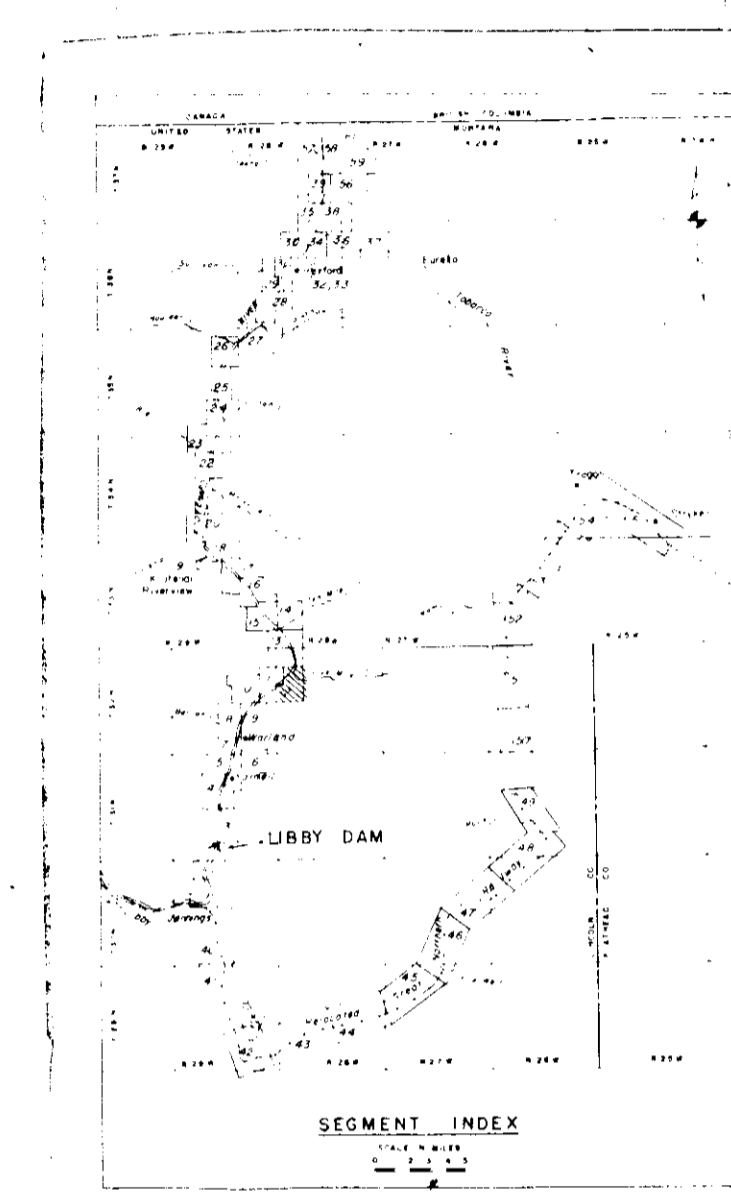
STATE OF MONTANA
COUNTY OF LINCOLN
Filed this 17th day of
December A. D. 1972
at 11:15 A. M.
Cleora L. Laughon
County Clerk
By Mae Walker
Deputy



T. 32 N., R. 28 W., M.P.M.

- NOTES:
- Horizontal control is based on Lambert Grid Projection, State of Montana, North Zone.
 - Vertical control is based on M.S.L. 1929 G.A. and 1947 S.A.
 - See SEG. 18 for proper wording (note 5) Unit 3B F-53-31-63 Sheets 11 through 13 and Unit 3C-E-52-31-62 sheet 2 through 4 from D.M. #9.
 - The boundary of this installation was compiled from deed descriptions, actual survey, G.L.O. plats and NPD-S Eng. Dwg., Reservoir Map, File No. E-53-45-12, plates no. 11812.
 - Forest Service Roads.

ACQ. AUTH.	TRACT NO.	LAND OWNER	ACREAGE		REMARKS
			FEE	EASEMENT/TRANSFER	
2	A	U. S. Dept. of Agric., Forest Service			(423.10 ac. this seg.) See Seg. 3 for total acreage.
2	1200	John Roderick, et al	35.64		
2	1201-1	St. Regis Paper Company	479.61		
2	1202	Jude Daniels	108.97		
2	1203	Dorothy M. Husick	109.73		
2	1204	St. Regis Paper Company	53.95		
2	1205	"	20.00		
2	1206	Ada Myrtle Clark	109.67		
2	1207	Herbert S. Daniel	76.76		
2	1208	St. Regis Paper Company	3.10		See adj. Seg. for addit. Tr. (1103) contiguous ownership
2	1209	Great Northern Railway Company	46.26		Existing 1966
2	1201-2	St. Regis Paper Company	12.85		
	1201-4	St. Regis Paper Company	4.08		
	1207-2	Herbert S. Daniel	0.14		



PRELIMINARY 1777

PROJECT MAP

DEPT. OF THE ARMY

USING SERVICE CORPS OF ENGINEERS

LOCATION OF PROJECT

STATE MONTANA
 COUNTY LINCOLN
 DIVISION NORTH PACIFIC
 DISTRICT SEATTLE

ARMY AREA SIX
 15 MILES NE OF LIBBY
 MILES OF

TRANSPORTATION FACILITIES

RAILROADS G.N.
 STATE ROADS 37
 FEDERAL ROADS
 AIR LINES

ACQUISITION

TOTAL ACRES ACQUIRED

FEE

PUBLIC DOMAIN WITHDRAWAL
 USE PERMIT

USE PERMIT (OTHER THAN P. D.)

TRANSFER

LEASE

LESSER INTERESTS

DISPOSAL

TOTAL ACRES DISPOSED OF

SOLD

PUBLIC DOMAIN WITHDRAWAL
 USE PERMIT

USE PERMIT (OTHER THAN P. D.)

TRANSFERRED

LEASES TERMINATED

LESSER INTERESTS TERM.

REASSIGNED

OTHER

LEGEND

EXCEPT FOR THE SPECIAL SYMBOLS SHOWN BELOW MAP SYMBOLS ARE STANDARD IN ARMY MAP SERVICE TECHNICAL MANUAL NO. 23.

RESERVATION LINE

RESERVATION LINE (Actual Survey)

TRACT BOUNDARY LINE

TRACT NUMBER

CONTOUR LINE

DISPOSAL

EXTENDED OWNERSHIP LINE

- Tr. 1201-1, 1201-4, 1207-2 per 3rd Ind. fr. NPDRE-PC dtd. 20 Oct. 70
 - Tr. 1201-4 & 1207-2 per 1st Ind. fr. NPDRE-PC 10 July 70
 - Tr. A, 1201-2, 1202, 1207, app. 1st Ind. NPDRE-AP 22 Jun 67
- DIVISION ACQUISITION LINE APPROVAL

2nd Ind. OCE to NPD dtd. 5 Feb. 1964
 Public Law 516 Flood Control Act 1950
 ACQUISITION AUTHORIZATION
 (READ UP)

SEGMENT 12

DISTRICT ENGINEER
 U. S. ARMY ENGINEER DISTRICT, SEATTLE
 NORTH PACIFIC DIVISION

REAL ESTATE
 LIBBY RESERVOIR
 KOOTENAI RIVER, MONTANA

DRAWN BY	J.S.S.,RRJ
TRACED BY	J.S.S.,RRJ
CHECKED BY	J.W.G.
SUBMITTED BY	
RECOMMENDED BY	
APPROVED BY	
DATE	17 January 1967

DATE	REVISIONS (Read up)	BY
4 Sept. 70	Rev. Five Mile Cr. Rec. Area per D/F fr. NPSRE-PC dtd. 29 April 70	BEJ
4 May 70	Rev. Tr. 1201-1; Add. Trs. 1201-4 & 1207-2 per D/F fr. NPSRE-DB-RE dtd. 16 Jun 70	BEJ
3 Oct. 69	Deleted Tr. 1210-M per request (NPS form 127) fr. P&C Bx dtd. 9-25-69	RRJ
14 Feb. 69	Changed Tr. 1210-M to 1210-M1 per memo NPDRE-AQ dtd. 17 Jan. 69	RRJ
27 Nov. 68	Added Tr. 1210-M per C/T	RRJ
16 April 68	Deleted tract E merged into tract A.	RRJ
7 March 68	Corrected ac. Tr. 1206 per field check at county records	J.W.G.
12 July 67	Revised Tr. A, 1201-1, 1207 per 1st Ind. NPSRE-AR-SP2 D.M. 11 dtd. 19 Apr. 67	RRJ
24 May 67	Corrected acquisition line of Trs. 1200 and 1208 per C/T's	J.W.G.
27 Apr. 67	Revised GTL in NE NW 1/4, Section 8, per Engineering Requirements.	J.W.G.

Scale 1" = 400'

SHEET 12 OF DRAWING NO SE-RE-421

INDEXED

*

1918
John W. + Joyce L. Noble

To
John C. + Rita R. Stevens

Su 26, Tap. 37, Rge. 28

W.D. BK. 11, Page 686

2A18

2A3

STATE OF MONTANA
COUNTY OF LINCOLN

Filed this 21st day of

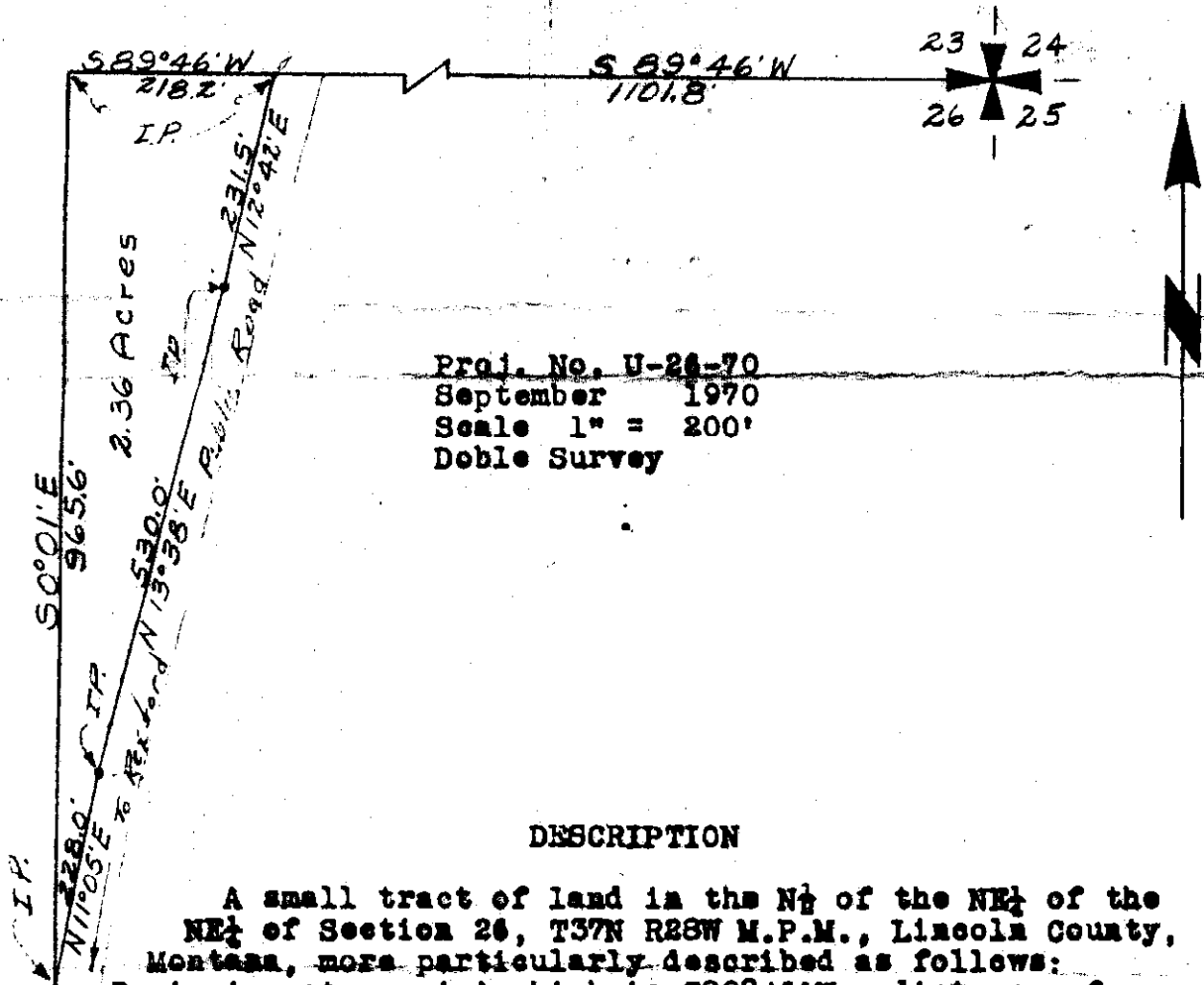
December A. D. 1918

at 9:35 P. M.

Clarence L. Vaughn
County Clerk

By Mae Watson
Deputy

A small tract of land in the N $\frac{1}{2}$ of the NE $\frac{1}{4}$ of the NE $\frac{1}{4}$ of Section 26, T37N R28W M.P.M., Lincoln County, Montana.



Proj. No. U-26-70
 September 1970
 Scale 1" = 200'
 Doble Survey

DESCRIPTION

A small tract of land in the N $\frac{1}{2}$ of the NE $\frac{1}{4}$ of the NE $\frac{1}{4}$ of Section 26, T37N R28W M.P.M., Lincoln County, Montana, more particularly described as follows:
 Beginning at a point which is S89°46'W a distance of 1101.8' from the NE Corner of section 26, T37N R28W MPM; thence S89°46'W a distance of 218.2'; thence S0°01'E a distance of 965.6'; thence N11°05'E a distance of 228.0'; thence N13°38'E a distance of 530.0'; thence N12°42'E a distance of 231.5' to the point of beginning, containing 2.36 Acres, more or less.

Bearings from G.L.O. data.

CERTIFICATE OF SURVEY

I, Kenneth Haskell, do hereby certify that a survey was made under my supervision and the plat herewith is an accurate representation of said survey.

Kenneth Haskell
 Kenneth Haskell
 Montana Registration No. 270-RS
 October 7, 1970

INDEXED

1719

X

ST. REGIS PAPER COMPANY
Burlington-Northam, Inc.
to - USA.

Sec. 7, 10, 11, 15, Twp. 26 N. Ryc 29 W.
Sec. 3, 4, 6, Twp. 30, 7, 1, Ryc. 26 W.
Sec. 11, 31, 32, Twp. 31 N., Ryc. 26 W
Easement Bk. 11, Page 173 -

1719

STATE OF MONTANA
COUNTY OF LINCOLN

Filed this 23rd day of
December A. D. 1970
at 10:45 A. M.
Calvin L. Vaughn
County Clerk
By Patty J. Hunsicker
Deputy

1719

6000

HOUGHTON

CREEK

1719

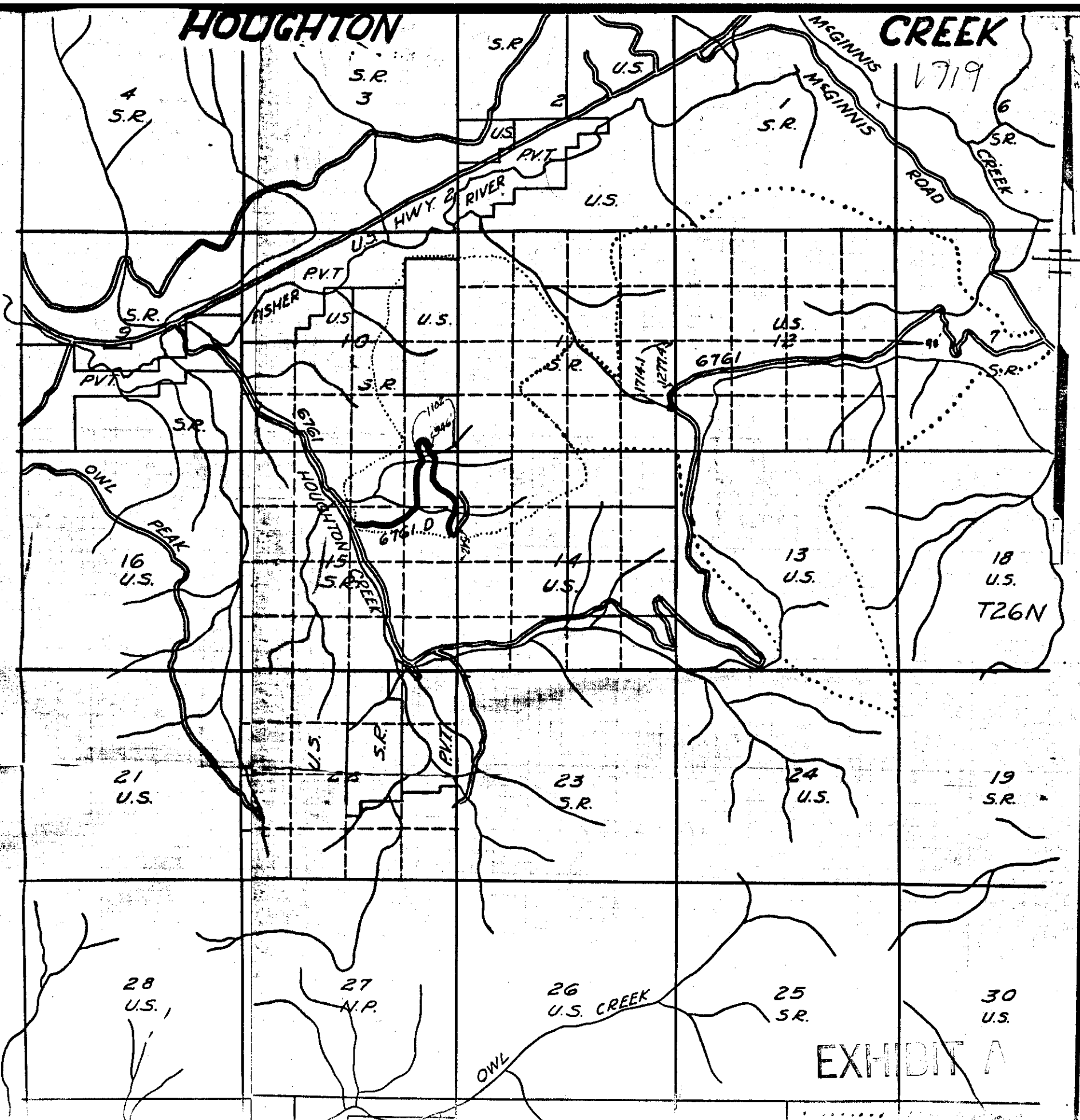
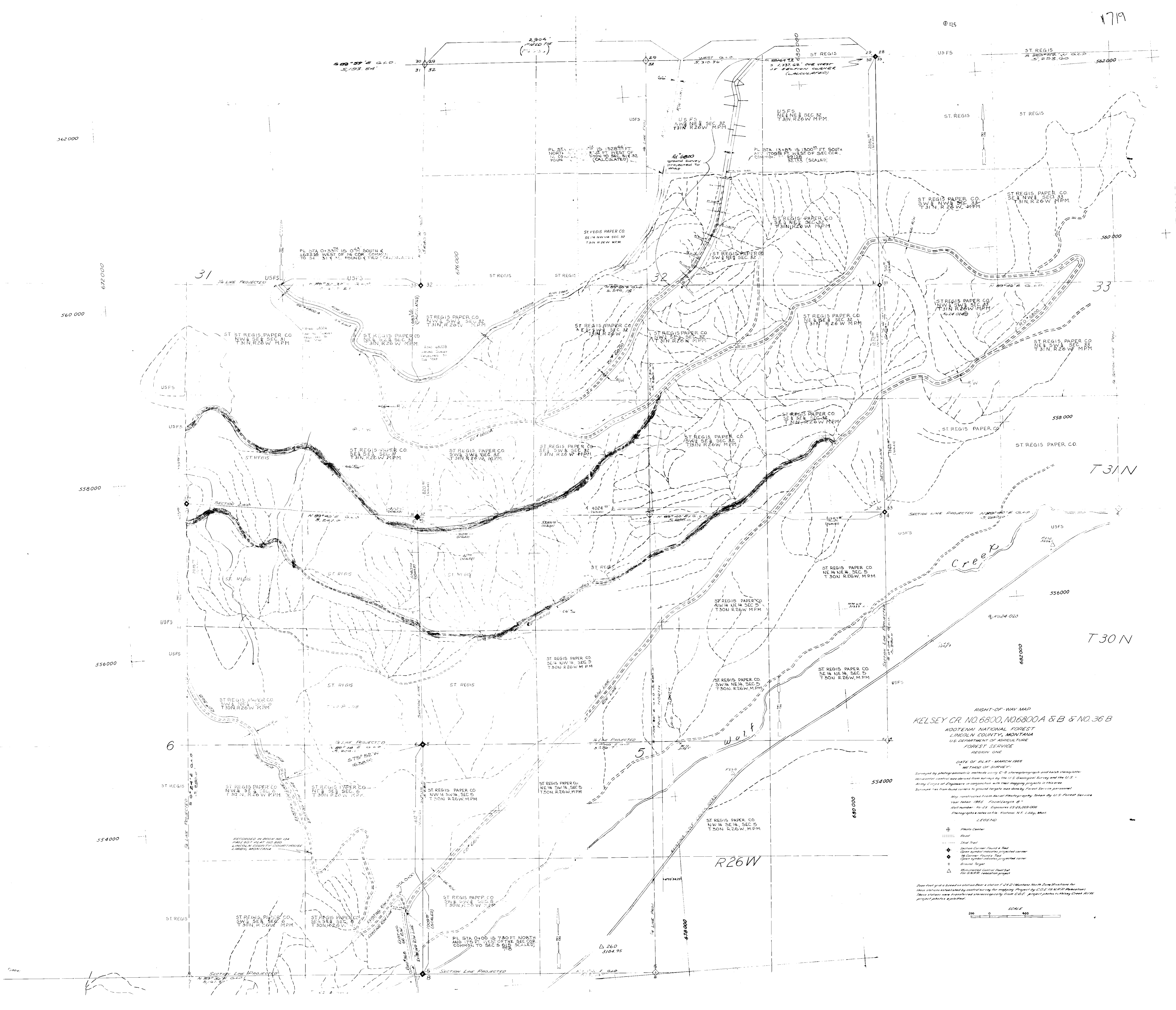


EXHIBIT A



RIGHT-OF-WAY MAP
KELSEY CR. NO. 6800, NO. 6800A & B & NO. 36 B
 KOOTENAI NATIONAL FOREST
 LINCOLN COUNTY, MONTANA
 U.S. DEPARTMENT OF AGRICULTURE
 FOREST SERVICE
 REGION ONE

DATE OF PLAT - MARCH 1966
 METHOD OF SURVEY -
 Surveyed by photogrammetric methods using C-8 stereophotograph and bench stereoplotter.
 Horizontal control was derived from surveys by the U.S. Geological Survey and the U.S. Army Corps of Engineers in conjunction with their mapping projects in this area.
 Surveyed for the purpose of right-of-way for the proposed project.
 Map constructed from Aerial Photography taken by U.S. Forest Service
 Year taken 1955. Focal Length 8"
 Roll number - 43 Exposure 2325,003-006
 Photographs taken on film - Kodakpan 113, Libby, Mont.

- LEGEND**
- ⊕ Photo Center
 - ⊙ Point
 - Saw Trail
 - ⊕ Section Corner Found in Field
 - ⊕ Section Corner Found, projected corner
 - ⊕ 1/4 Corner Found in Field
 - ⊕ 1/4 Corner Found, projected corner
 - ⊕ Ground Target
 - △ Monumental Control Point Not in Field, projection project

Down that you'll find a station that is station 1+24.2 (Montana North Zone) there are three stations established by construction for mapping project by CDE. (CDE, CO, R26W, M1P) These values were transferred stereographically from CDE project photos to Kelsey Creek R/W project photos as shown.

SCALE
 200 0 400

INDEXED

1720 INDEXED

Fred C. Williams

-to-

Donald Duane Thomson

Sec. 25, Twp. 30 N., Rge. 31 W.

W.D. Bk. 11, Page 778

1BBBCA

STATE OF MONTANA
COUNTY OF LINCOLN

Filed this 23 day of

December A. D. 19 70

at 10:50 A. M.

E. Mason D. Vaughn
County Clerk

By _____
Deputy


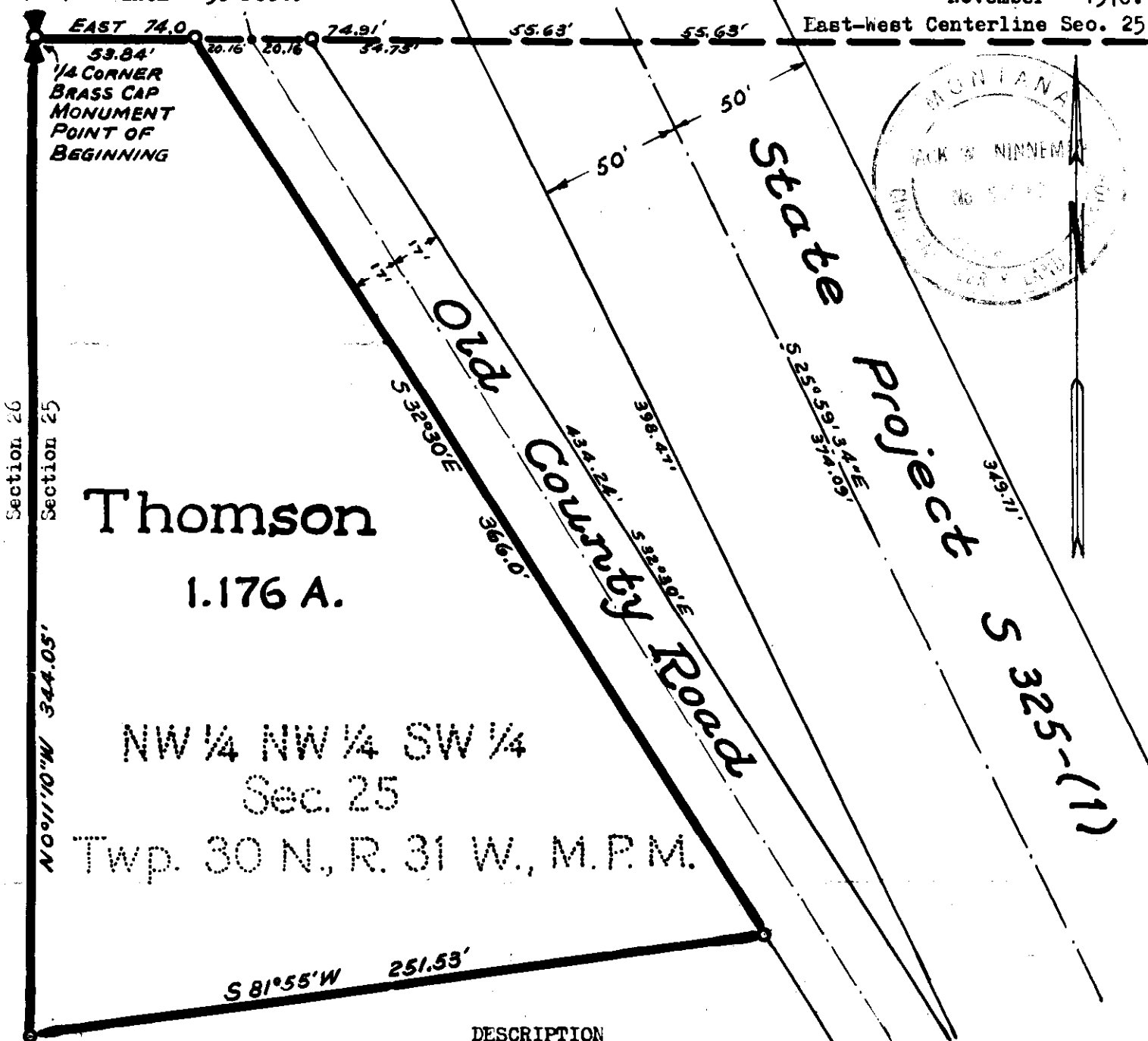
6001

Williams to Thomson

In the NW $\frac{1}{4}$ NW $\frac{1}{4}$ SW $\frac{1}{4}$ of Section 25 Twp. 30 N., R. 31 W., M.P.M.

Scale: 1 Inch = 50 Feet.

November 1970.



Thomson
1.176 A.

NW $\frac{1}{4}$ NW $\frac{1}{4}$ SW $\frac{1}{4}$
Sec. 25

Twp. 30 N., R. 31 W., M.P.M.

DESCRIPTION

An irregular tract of land near Libby in Lincoln County, Montana, lying wholly within the NW $\frac{1}{4}$ NW $\frac{1}{4}$ SW $\frac{1}{4}$ of Section 25 Twp. 30 N., R. 31 W., M.P.M., containing 1.176 acres, more or less, and more particularly described as follows: Beginning at the brass cap monument marking the West $\frac{1}{4}$ Corner of Section 25 Twp. 30 N., R. 31 W., M.P.M.; thence, along the east-west centerline of said Section 25, East 53.84 feet to a point on the old southwesterly right of way line of a County Road; thence, along said right of way line, S 32 $^{\circ}$ 30'E 366.0 feet; thence, leaving said right of way line, S 81 $^{\circ}$ 55'W 251.53 feet to a point on the west line of said Section 25; thence, along said west line, N 0 $^{\circ}$ 11'10"W 344.05 feet to the point of beginning.

1721

X

141
903

33-31-31

3FDBA

STATE OF MONTANA
COUNTY OF LINCOLN

File # 11th day of

January A. D. 1971

at 11:50 A. M.

Eleanor L. Vaughn
County Clerk

By _____
Deputy

State of Montana



Street & Jacqueline
Svensson

1721

CERTIFICATE OF SURVEY AND PLAT

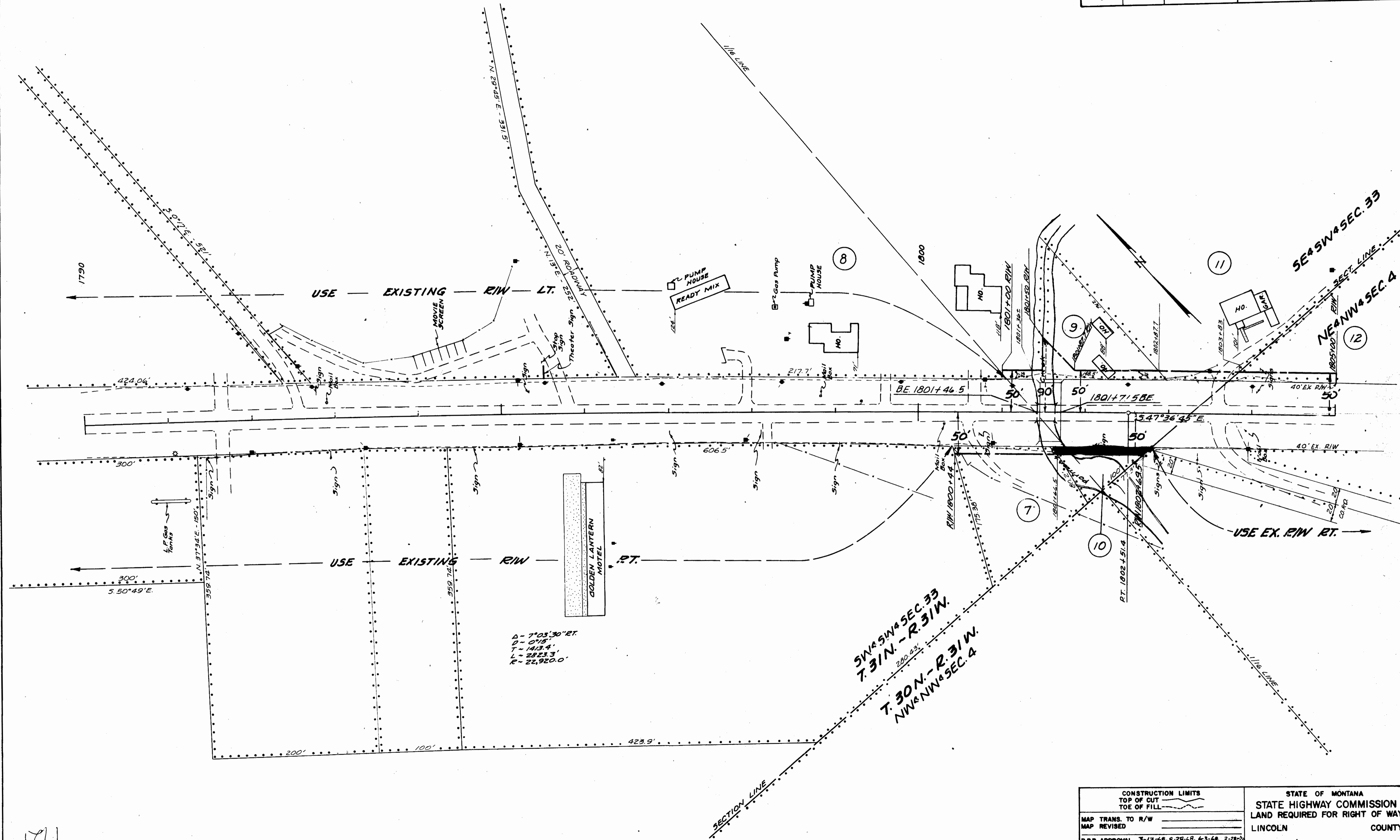
I hereby certify that the location and area of the highway
is accurately represented hereon from a survey made January
21, 1963, and that the courses and distances are
true and correct to the best of my knowledge and belief.


Jack R. Beckert P.E.

Professional Engineer's License No. 205ES

Highway Project F 250 (7)

FED. ROAD DIST. NO.	STATE OF	FED. AID PROJECT NUMBERS		STATE NO.	SHEET NO.	TOTAL SHEETS
		CONST. NO.	R/W NO.			
8	MONTANA		F-250(7)	1250-07	7	16



$D = 7^{\circ}05'30'' \text{ RT.}$
 $D = 0'15''$
 $T = 143.4'$
 $L = 2823.3'$
 $R = 22,920.0'$

S. 30° 17' E. 521.1'
7.31 N. - R. 31 W.
280.23'
7.30 N. - R. 31 W.
N. 11° 05' 30" E. 280.23'

1721

CONSTRUCTION LIMITS TOP OF CUT TOE OF FILL		STATE OF MONTANA STATE HIGHWAY COMMISSION LAND REQUIRED FOR RIGHT OF WAY	
MAP TRANS. TO R/W	_____	LINCOLN	COUNTY
MAP REVISED	_____	SCALE 1" = 50' MAP COMPLETED _____	
B.P.R. APPROVAL	3-13-68, 8-28-68, 6-3-69, 3-28-70		

INDEXED

1722

William Rankin

- do -

The Public

Sec. 7, Chap 30.71, Rge. 33 W.

1A2

STATE OF MONTANA
COUNTY OF LINCOLN

Filed this 18th day of

January A. D. 1971

at 11:30 P. M.

Eleanor L. Vaughn
County Clerk

By Mae Watson
Deputy

Rankin to Fish

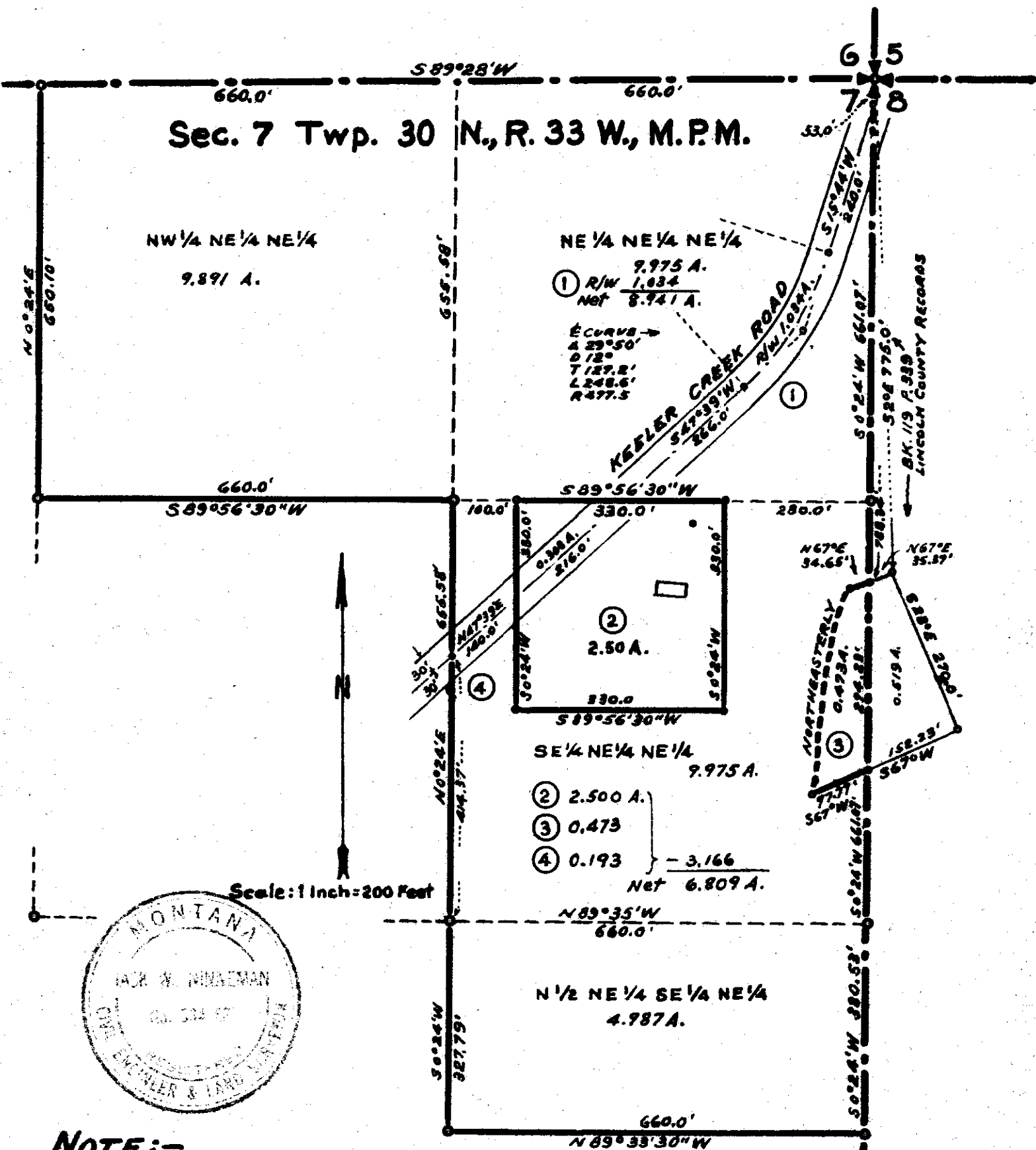
A tract of land in the NE $\frac{1}{4}$ of Section 7 of Twp. 30 N., R. 33 W., M.P.M.
 Scale: 1 Inch = 200 Feet. October 1969.

DESCRIPTION

The NE $\frac{1}{4}$ NE $\frac{1}{4}$ SE $\frac{1}{4}$ NE $\frac{1}{4}$ containing 4.987 acres, more or less, the NW $\frac{1}{4}$ NE $\frac{1}{4}$ NE $\frac{1}{4}$ containing 9.891 acres, more or less, both of Section 7 of Twp. 30 N., R. 33 W., M.P.M., NE $\frac{1}{4}$ NE $\frac{1}{4}$ NE $\frac{1}{4}$ of said Section 7 containing 9.975 acres, more or less, EXCEPTING THEREFROM (Exception No.1) Lincoln County right of way containing 1.034 acres, more or less, and described as follows :
 A strip of land 60.0 feet in width lying 30.0 feet on each side of the following described centerline: Beginning at a point on the east line of Section 7 Twp. 30 N., R. 33 W., M.P.M. at a distance of 53.0 feet S 0° 24' W from the northeast corner of said Section 7; thence S 15° 44' W 240.0 feet thence on the arc of a curve to the right having a radius of 477.5 feet, turning through an angle of 29° 50', a distance of 248.6 feet; thence S 47° 39' W 266.0 feet to a point on the south line of the NE $\frac{1}{4}$ NE $\frac{1}{4}$ NE $\frac{1}{4}$ of said Section 7. Leaving a net area of 8.941 acres, more or less.
 The SE $\frac{1}{4}$ NE $\frac{1}{4}$ NE $\frac{1}{4}$ of said Section 7 containing 9.975 acres, more or less, EXCEPTING THEREFROM (Exception No. 2) a parcel of land containing 2.50 acres, more or less, including 0.303 acres Lincoln County right of way, which exception is more particularly described as follows: Beginning at a point on the north line of the SE $\frac{1}{4}$ NE $\frac{1}{4}$ NE $\frac{1}{4}$ of said Section 7 at a distance of 100.0 feet N 89° 56' 30" E from the northwest corner thereof; thence, continuing along said north line, N 89° 56' 30" E 330.0 feet; thence S 0° 24' W, parallel to the east line of said Section 7, a distance of 330.0 feet; thence S 89° 56' 30" W 330.0 feet; thence N 0° 24' E 330.0 feet to the point of beginning. ALSO EXCEPTING THEREFROM (Exception No. 3) A parcel of land containing 0.473 acres, more or less, being that part lying in the SE $\frac{1}{4}$ NE $\frac{1}{4}$ NE $\frac{1}{4}$ of said Section 7, of the parcel of land described in Book 119 on Page 339 of Lincoln County records, which exception is more particularly described as follows: Beginning at a point on the east line of the SE $\frac{1}{4}$ NE $\frac{1}{4}$ NE $\frac{1}{4}$ of said Section 7 at a distance of 788.34 feet S 0° 24' W from the northeast corner of said Section 7; thence, along the east line of said Section 7, S 0° 24' W 294.23 feet; thence S 67° 00' W 97.77 feet; thence northeasterly, to a point S 67° 00' W 34.63 feet from the point of beginning; thence N 67° 00' E 34.63 feet to the point of beginning. ALSO EXCEPTING THEREFROM (Exception No. 4) Lincoln County right of way containing 0.193 acres, more or less, and more particularly described as follows: A strip of land 60.0 feet in width lying 30.0 feet on each side of the following centerline: Beginning at a point on the west line of the SE $\frac{1}{4}$ NE $\frac{1}{4}$ NE $\frac{1}{4}$ of said Section 7 at a distance of 414.37 feet N 0° 24' E from the southwest corner thereof; thence N 47° 39' E 140.0 feet to a point on the west line of Exception No. 2 described above.

THE AREAS OF THE TRACTS DESCRIBED ABOVE ARE SUMMARIZED HEREIN AS FOLLOWS:

Section 7 Twp. 30 N., R. 33 W. M.P.M.	Gross area	Exception	Net area
NE $\frac{1}{4}$ NE $\frac{1}{4}$ SE $\frac{1}{4}$ NE $\frac{1}{4}$	4.987 acres		4.987 acres.
NW $\frac{1}{4}$ NE $\frac{1}{4}$ NE $\frac{1}{4}$	9.891 "		9.891 "
NE $\frac{1}{4}$ NE $\frac{1}{4}$ NE $\frac{1}{4}$	9.975 "	No. 1 - 1.034 A.	8.941 "
SE $\frac{1}{4}$ NE $\frac{1}{4}$ NE $\frac{1}{4}$	9.975 "	No. 2 - 2.500 "	6.809 "
		No. 3 - 0.473 "	
		No. 4 - 0.193 "	
	<u>34.828 acres</u>		<u>4.200 A. 30.628 acres.</u>



NOTE:-
 The bearing on this plat are based upon the reported bearings of the original survey, which was retraced by double proportionate distances, and have not been adjusted to solar or stellar observations.

INDEXED

1723

x

L. Lloyd + Alice C. Evans

-to-

Donald C. Shuck, Clerk

Sec. 36, Twp. 30 N. Rge. 31 W.

W.D. Bk. 11, Page 989

TR 2 E O

STATE OF MONTANA
COUNTY OF LINCOLN

Filed this 23rd day of
January A. D. 1971
at 11:00 P. M.
Charles L. Daugherty
County Clerk.
By Mae Watson Deputy

Lincoln County, Montana.

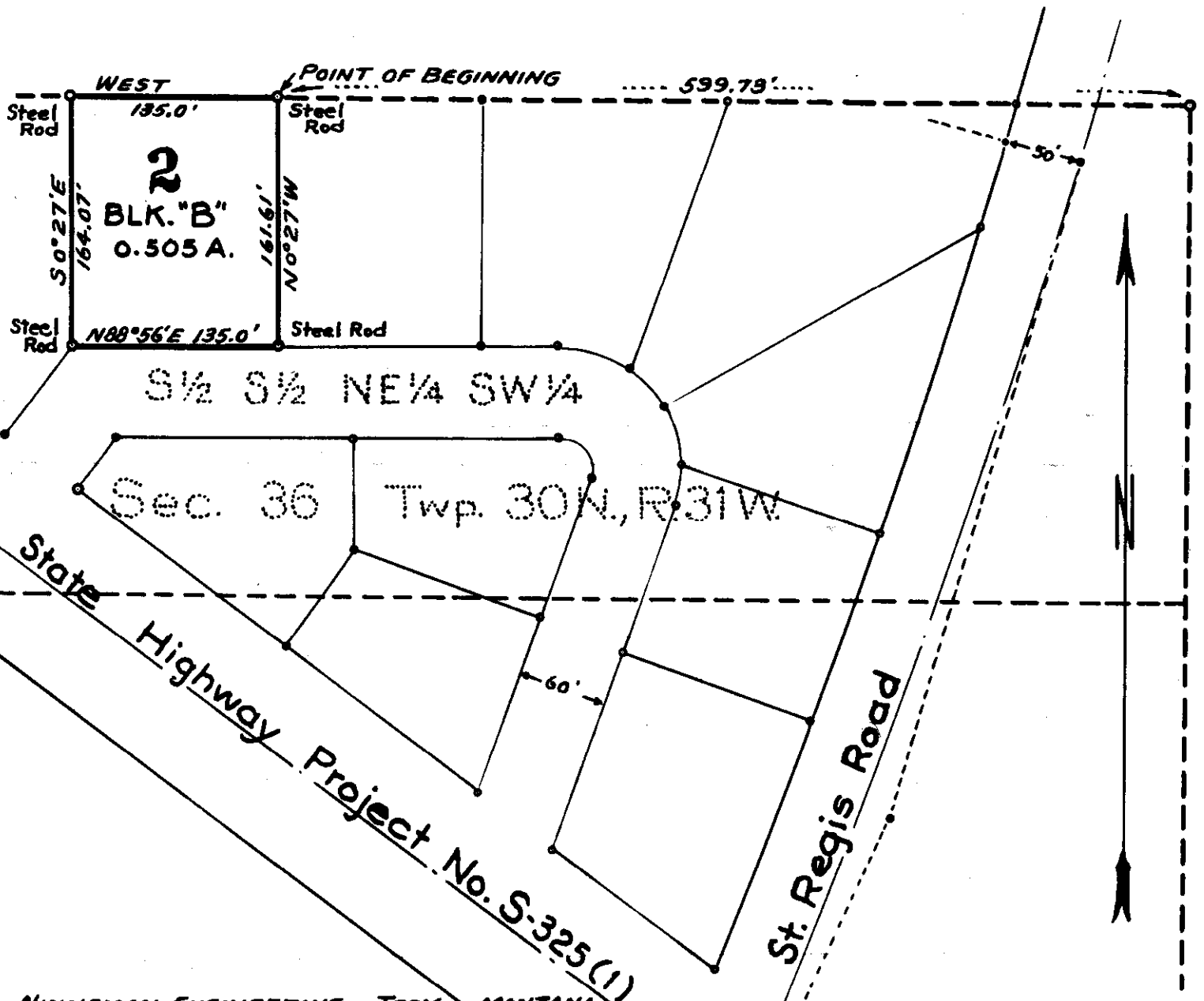
1723

LOT 2 BLOCK "B" EVANS' LIBBY CREEK TRACTS
In Section 36 Twp. 30 N., R. 31 W., M.P.M.

Scale: 1 Inch = 100 Feet. April, 1967.

DESCRIPTION

An irregular tract of land near Libby in Lincoln County, Montana, lying within the $S\frac{1}{2} S\frac{1}{2} NE\frac{1}{4} SW\frac{1}{4}$ Section 36 Twp. 30 N., R. 31 W., M.P.M., containing 0.505 acres, more or less, designated Lot 2 Block "B" Evans' Libby Creek Tracts, and more particularly described as follows: Beginning at a point on the north line of the $S\frac{1}{2} S\frac{1}{2} NE\frac{1}{4} SW\frac{1}{4}$ Section 36 Twp. 30 N., R. 31 W., M.P.M. at a distance of 599.73 feet west from the northeast corner of the $S\frac{1}{2} S\frac{1}{2} NE\frac{1}{4} SW\frac{1}{4}$ said Section 36; thence, along said north line, West 135.0 feet; thence $S 0^{\circ}27'E$ 164.07 feet; thence $N 88^{\circ}56'E$ 135.0 feet; thence $N 0^{\circ}27'W$ 161.61 feet to the point of beginning.



INDEXED # 1724

x

Bowker Properties, Inc.

Helma - K. Bartlett - TR 2BF
Sec. 26, Twp. 30 N. Rge. 31 W.
W.D. BK. 12, Page 233

STATE OF MONTANA
COUNTY OF LINCOLN

Filed this 8th day of
February A. D. 1971
at 4:50 P. M.
Eleanor L. Vaughn
County Clerk.
By _____ Deputy

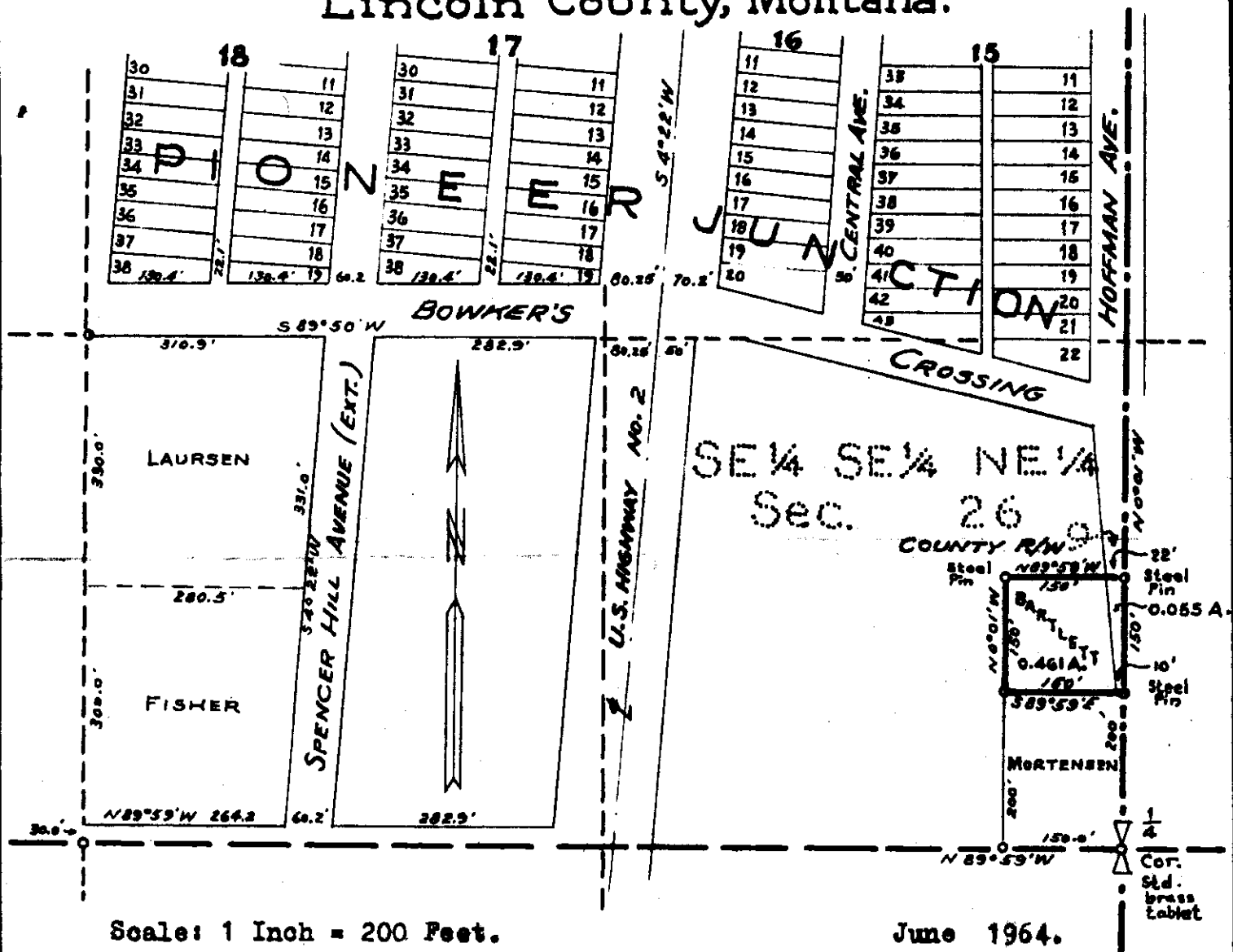
28F

DESCRIPTION

A tract of land near Libby, Lincoln County, Montana, lying wholly within the SE $\frac{1}{4}$ SE $\frac{1}{4}$ NE $\frac{1}{4}$ Section 26 Twp. 30N., R. 31W., M.P.M., containing a gross area of 0.516 acres subject to an exception for County Road right of way in the amount of 0.055 acres, leaving a net area of 0.461 acres, more or less, and more particularly described as follows: Beginning at a point on the east line of Section 26 Twp. 30N., R. 31W., M.P.M. at a distance of 200 feet north of the East $\frac{1}{4}$ Corner of said Section 26; thence along the east line of said Section 26 N 0°01'W 150.0 feet; thence N 89°59'W 150.0 feet; thence S 0°01'E 150.0 feet; thence S 89°59'E 150.0 feet to the point of beginning. EXCEPTING THEREFROM a strip of land along the east side of the above described tract containing 0.055 acres, more or less, being Lincoln County road right of way and being 10.0 feet in width at the southeast corner of the subject tract and increasing uniformly in width to 22.0 feet at the northeast corner of the subject tract.

Bowker ~ Bartlett

Lincoln County, Montana.



Scale: 1 Inch = 200 Feet.

June 1964.

Ninneman Engineering - Troy, Montana.

INDEXED

1725

x

U.S.A. - ST. REGIS PAPER COMPANY

Case - BK. 12, Pages 268-272

Ease # 1725

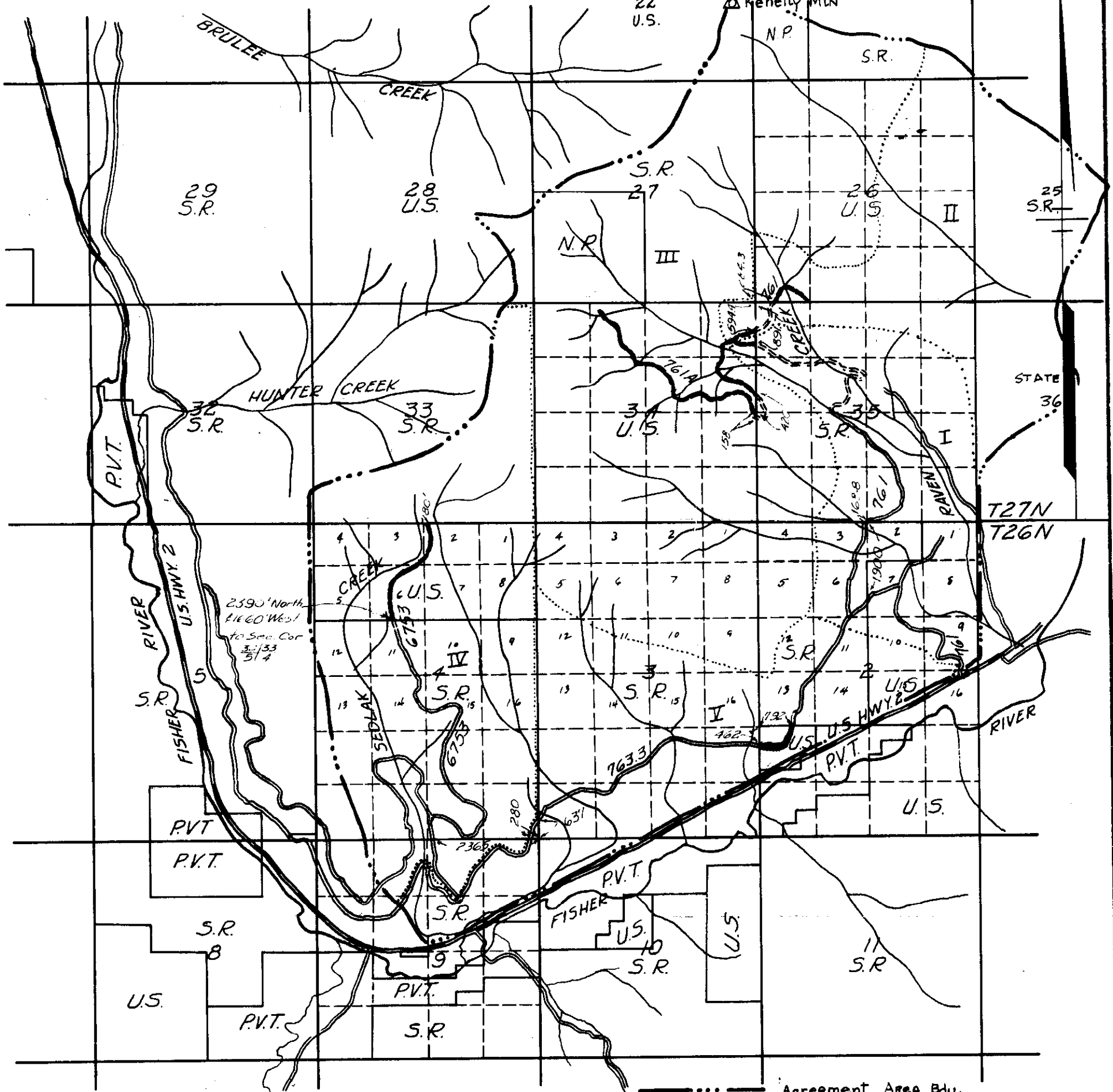
STATE OF MONTANA
COUNTY OF LINCOLN

Filed this 16th day of
February A. D. 1971

at 9:40 M.
Edward L. Vaughn
County Clerk

By Mae Watson
Deputy

KENELTY MOUNTAIN



R29W

----- Agreement Area Bdy.
 Sub-Unit Bdy.

R.G.L. 2-12-70

INDEXED

X

1726

Carl D. Rudolph et al

- to -
William W. Bodendick, et al

Sec. 14, Twp. 36, Rge. 27 W.

WD, BK. 12, Page 288

35A

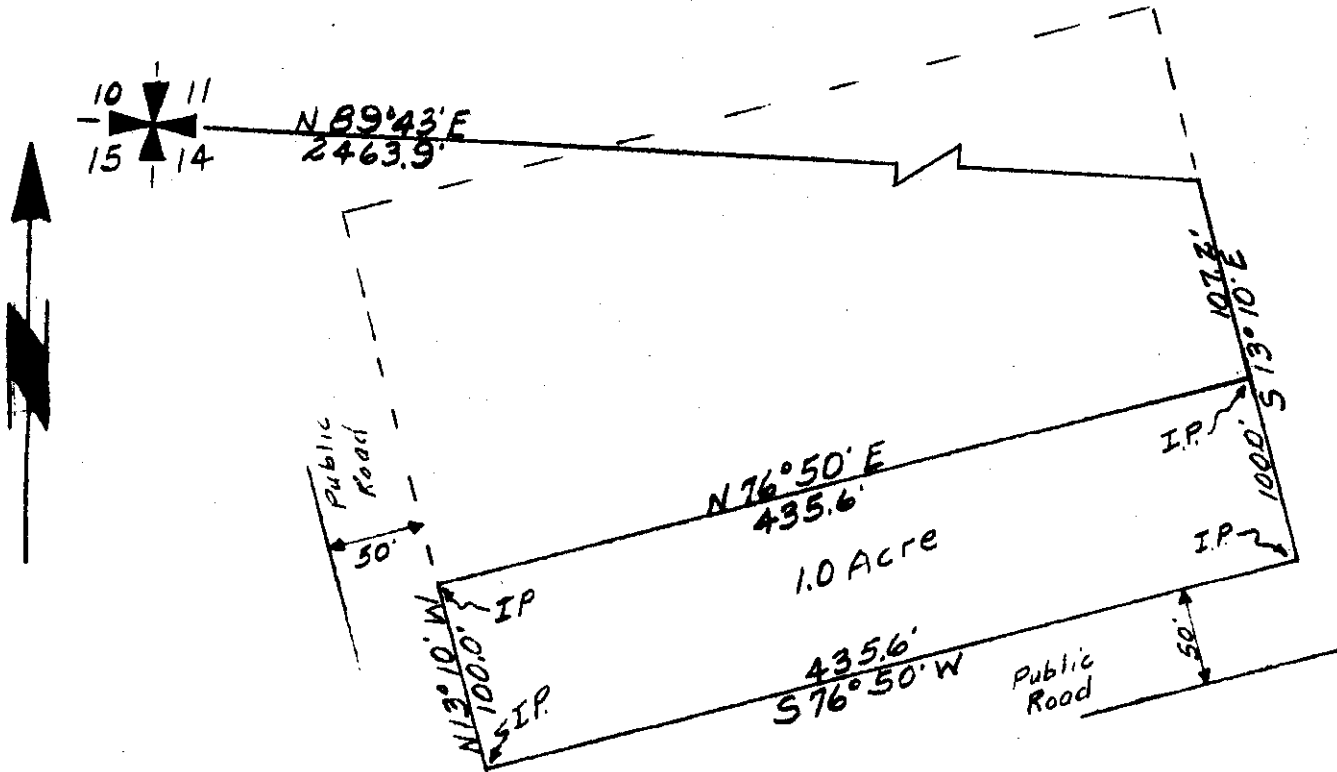
STATE OF MONTANA
COUNTY OF LINCOLN

This 17th day of
February A. D. 1971

at 2:10 P.M.
Eleanor L. Vaughn
County Clerk

By Mae Wilson
Deputy

A small tract of land in the N $\frac{1}{2}$ of the NW $\frac{1}{4}$ of Section 14,
T36N R27W M.P.M., Lincoln County, Montana.



Proj. No. U-2-71
January 1981
Scale 1"= 100'
Rudolph to Bedendiek

DESCRIPTION

A small tract of land in the N $\frac{1}{2}$ of the NW $\frac{1}{4}$ of section 14,
T36N R27W MPM, Lincoln County, Montana, more particularly
described as follows:

Beginning at a point which is N89°43'E a distance of 2463.9',
and S13°10'E a distance of 107.2' from the NW Corner of
section 14, T36N R27W MPM; thence S13°10'E a distance of
100.0'; thence S76°50'W a distance of 435.6'; thence
N13°10'W a distance of 100.0'; thence N76°50'E a distance
of 435.6' to the point of beginning, containing 1.0 Acre,
more or less.

This tract of land is the south one acre of a three acre
tract, Proj.No. U-23-69.

Bearings from G.L.O. data.

CERTIFICATE OF SURVEY

I, Kenneth Haskell, do hereby certify that a survey was made
under my supervision and the plat herewith is an accurate
representation of said survey.

Kenneth Haskell
Kenneth Haskell
Montana Registration No. 270-ES

INDEXED

1727

R

ST. REGIS PAPER COMPANY, *etc* -

-to-

USP.

Enclosure - BK 12 Page 308-313

#1727

STATE OF MONTANA
COUNTY OF LINCOLN

Filed this 18th day of

February A. D. 1971

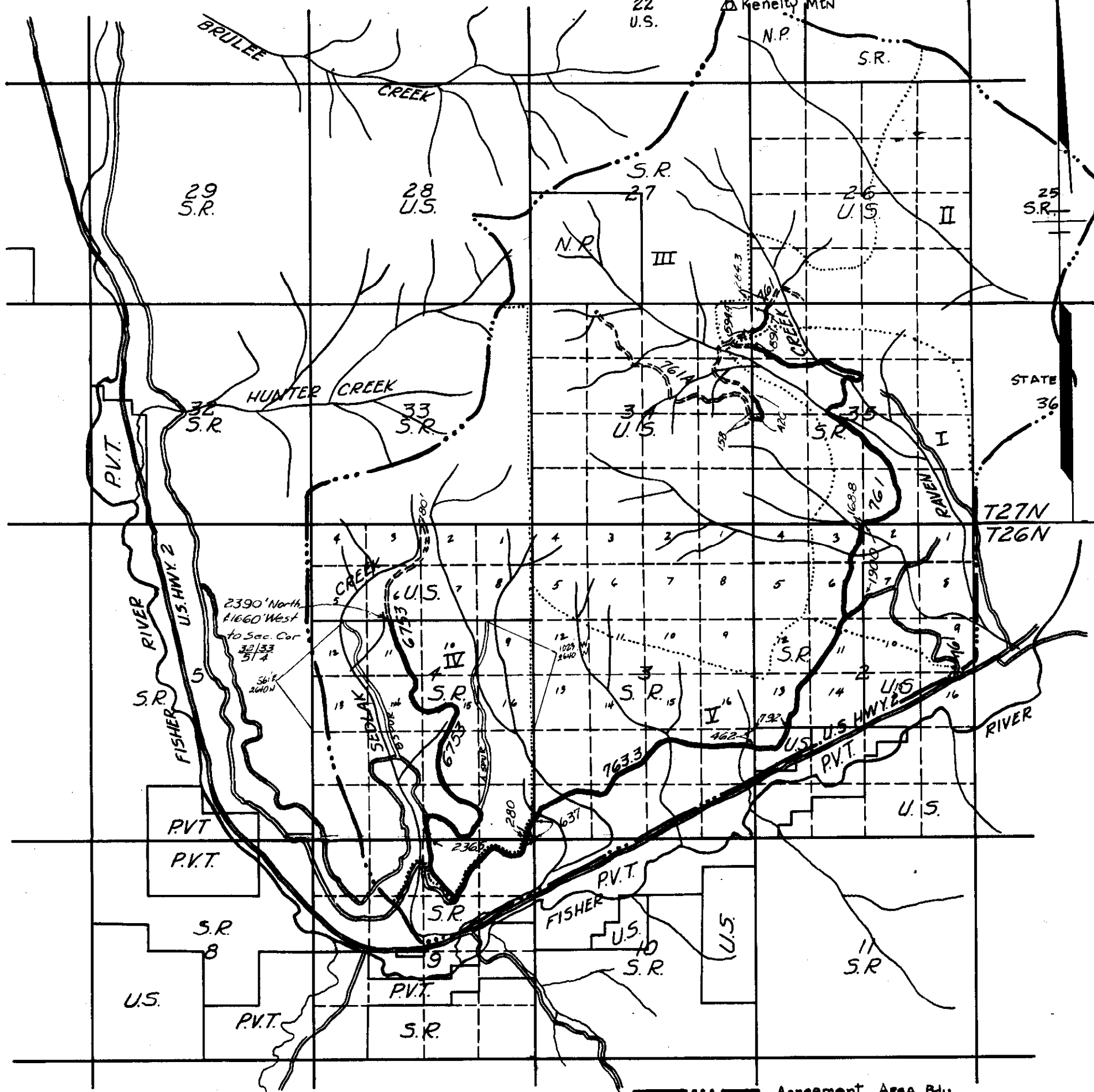
4:10 P. M.

Eleanor J. Vaughn
County Clerk

By Mae Watson
Deputy

KENELTY MOUNTAIN

1727



R29W

----- Agreement Area Bdy.
..... Sub-Unit Bdy.

R.G.L. 2-12-70

INDEXED

1728

*

Jerry & Claire Roberts

- to -

State of Montana

Dec. 33, Jan. 31, Apr. 31 d.

(Tract 3 F)

W.D. BK. 12, Pages 315-316

(called Helene Rfd dir
to learn it got
all of Tract 3 F)

STATE OF MONTANA

COUNTY OF LINCOLN

I, Helene day of

February

19th

A. D. 1971

9:35 A. M.

M.

Eleanor L. Vaughn

County Clerk


By Mae Watson

Deputy

1728

CERTIFICATE OF SURVEY AND PLAT

I hereby certify that the location and area of the highway
is accurately represented hereon from a survey made January
21, 1963, and that the courses and distances are
true and correct to the best of my knowledge and belief.

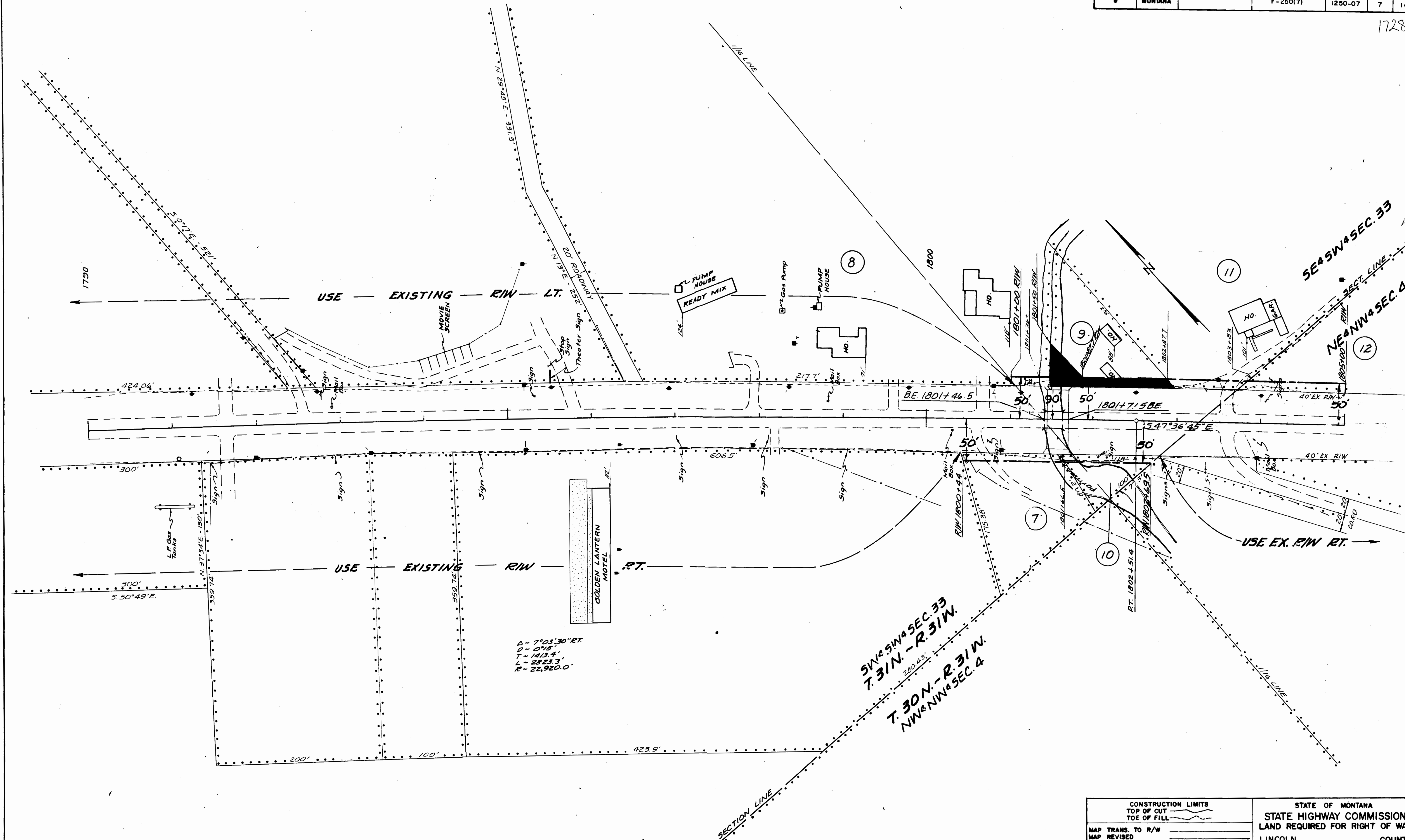

Jack R. Beckert P.E.

Professional Engineer's License No. 205ES

Highway Project F 250 (7)

FED. ROAD DIST. NO.	STATE OF MONTANA	FED. AID PROJECT NUMBERS		STATE NO.	SHEET NO.	TOTAL SHEETS
		CONST. NO.	R/W NO.			
8	MONTANA		F-250(7)	1250-07	7	16

1728



D = 7°03'30" RT.
 D = 0°15'
 T = 1413.4'
 L = 2823.3'
 R = 22,920.0'

S 1/4 SW 1/4 SEC. 33
 T. 31 N. - R. 31 W.
 280.23'
 T. 30 N. - R. 31 W.
 NW 1/4 SEC. 4

CONSTRUCTION LIMITS TOP OF CUT TOE OF FILL	STATE OF MONTANA STATE HIGHWAY COMMISSION LAND REQUIRED FOR RIGHT OF WAY LINCOLN COUNTY
MAP TRANS. TO R/W MAP REVISED	SCALE 1" = 50' MAP COMPLETED
B.P.R. APPROVAL 3-13-68, 8-28-68, 6-3-69, 3-28-70	

INDEXED

1729

x

J. Byron Rouse

- do -

J. Milton + Betty Clauson

Sec. 5, Twp. 30 N., Rge. 31 W.

W.D. Bk. 12, Page 326

14

STATE OF MONTANA
COUNTY OF LINCOLN

This 9th day of
February A. D. 1971

at 10:05 M.
Stephen L. Tapp
County Clerk

By Mar Watson
Deputy

Lincoln County, Montana.
 LOT 10 OF ROUSE TRACTS

1729

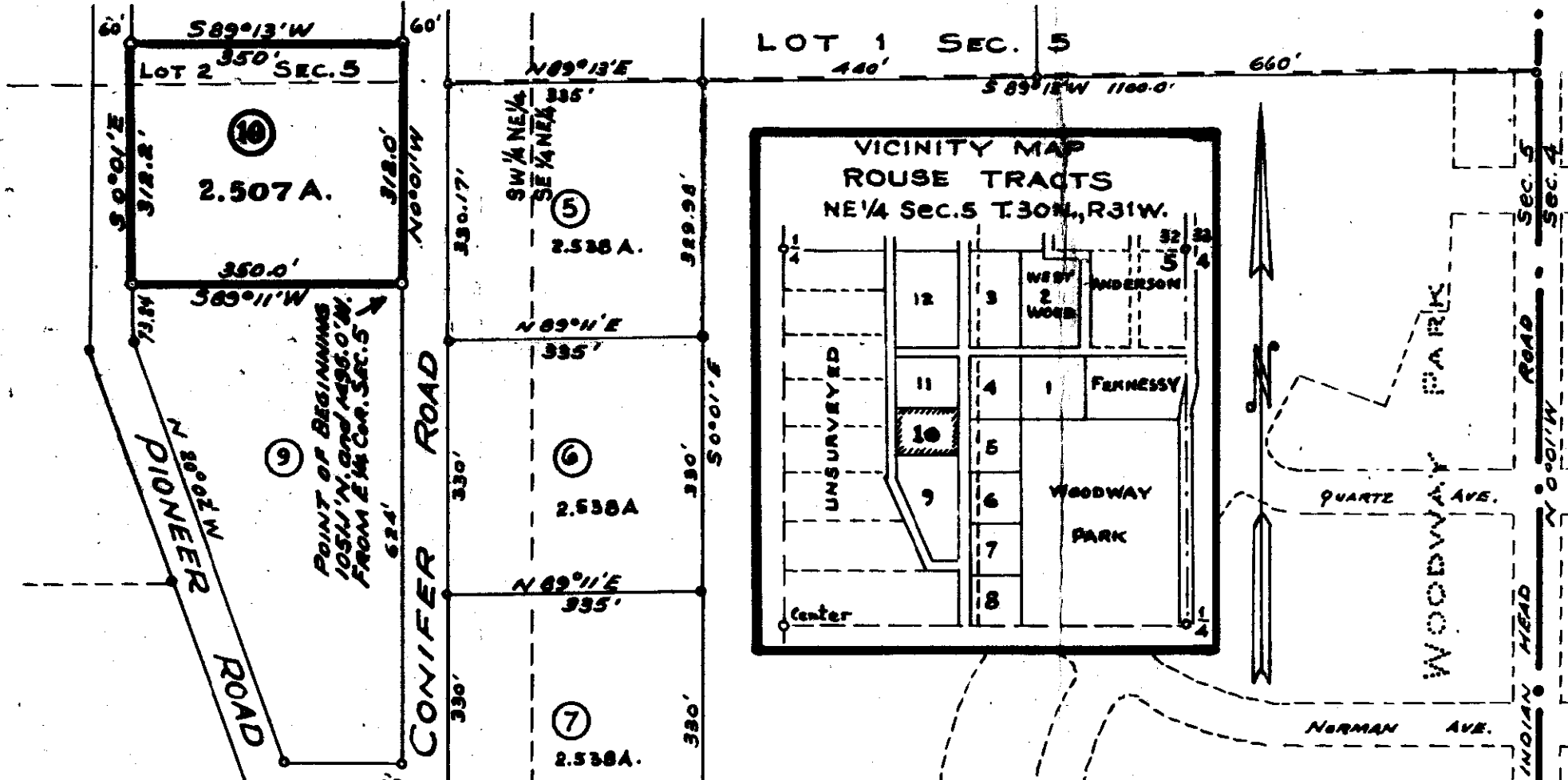
A tract of land in the $W\frac{1}{2}$ NE $\frac{1}{4}$ of Section 5 Twp. 30 N., R. 31 W., M.P.M.

Scale: 1 Inch = 200 Feet.

November 1965.

DESCRIPTION

A tract of land near Libby in Lincoln County, Montana, lying within the $W\frac{1}{2}$ NE $\frac{1}{4}$ Section 5 Twp. 30 N., R. 31 W., M.P.M., designated Lot 10 of Rouse Tracts, containing 2.507 acres, more or less, and more particularly described as follows: Beginning at a point on the west line of Conifer Road, which point is N 0°01'W 1051.10 feet from a point on the east-west centerline of Section 5 Twp. 30 N., R. 31 W., M.P.M. at a distance of 1495.0 feet S 89°11'W from the East $\frac{1}{4}$ Corner of said Section 5; thence, along the west line of Conifer Road, N 0°01'W, parallel to the east line of said Section 5, a distance of 312.0 feet; thence S 89°13'W 350.0 feet; thence S 0°01'E 312.2 feet; thence N 89°13'W 350.0 feet to the point of beginning.



INDEXED

#1730

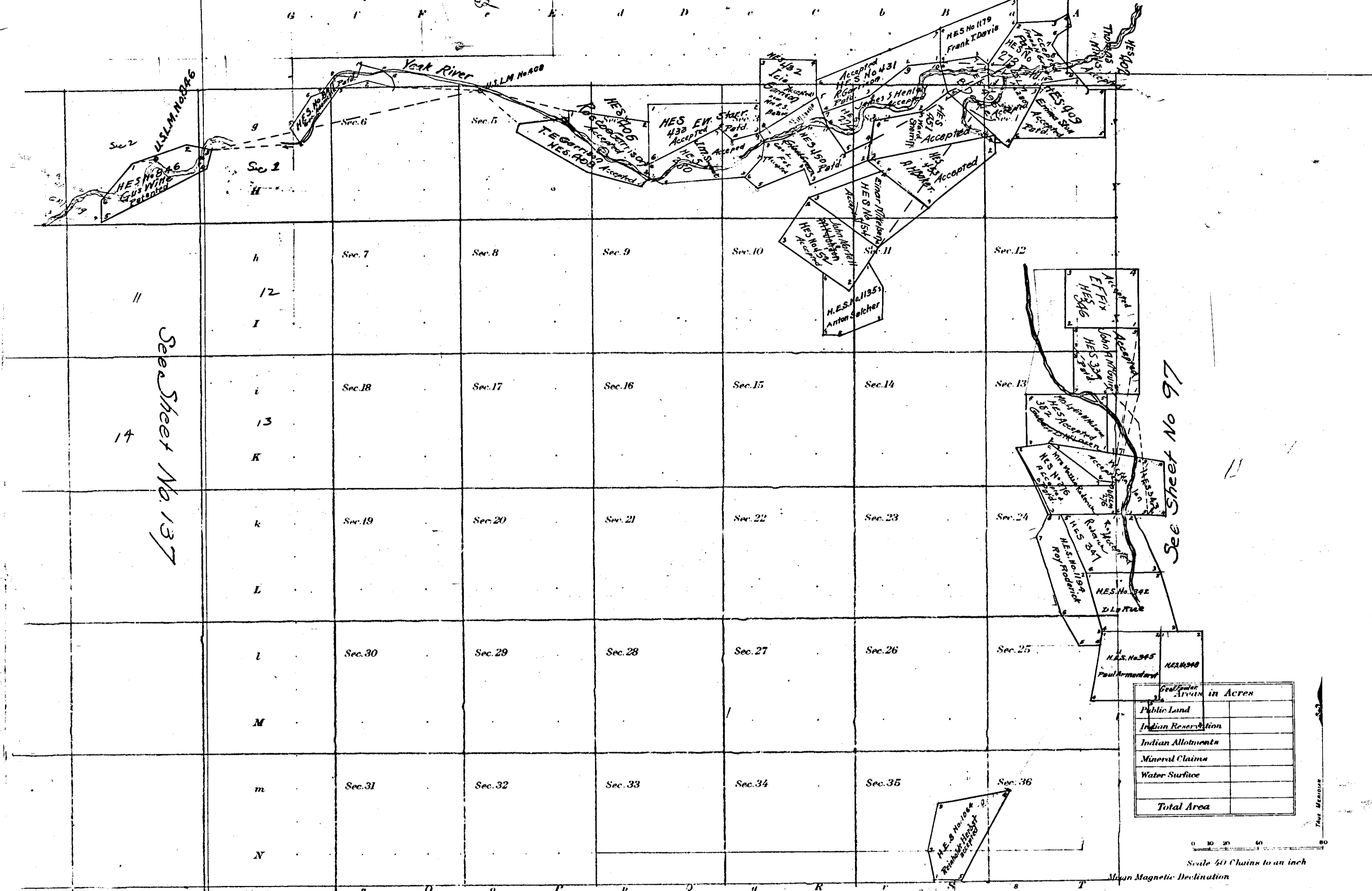
USA ~~to~~

Map 35- Rye 32

	H.E.S.	273
Part a		402
		404
Asst. Treasurer		409
only a map		451
Sherry 35-32		453
		495

STATE OF MONTANA
COUNTY OF LINCOLN

Filed this 25th day of
February A. D. 1971
 at 8:30 A. M.
Eleanor L. Vaughn
 County Clerk
 By Verde J. Hyman
 Deputy



Geographic Areas in Acres	
Public Land	
Indian Reservation	
Indian Allotments	
Mineral Claims	
Water Surface	
Total Area	

0 10 20 40 80

Scale 40 Chains to an inch

Mean Magnetic Declination

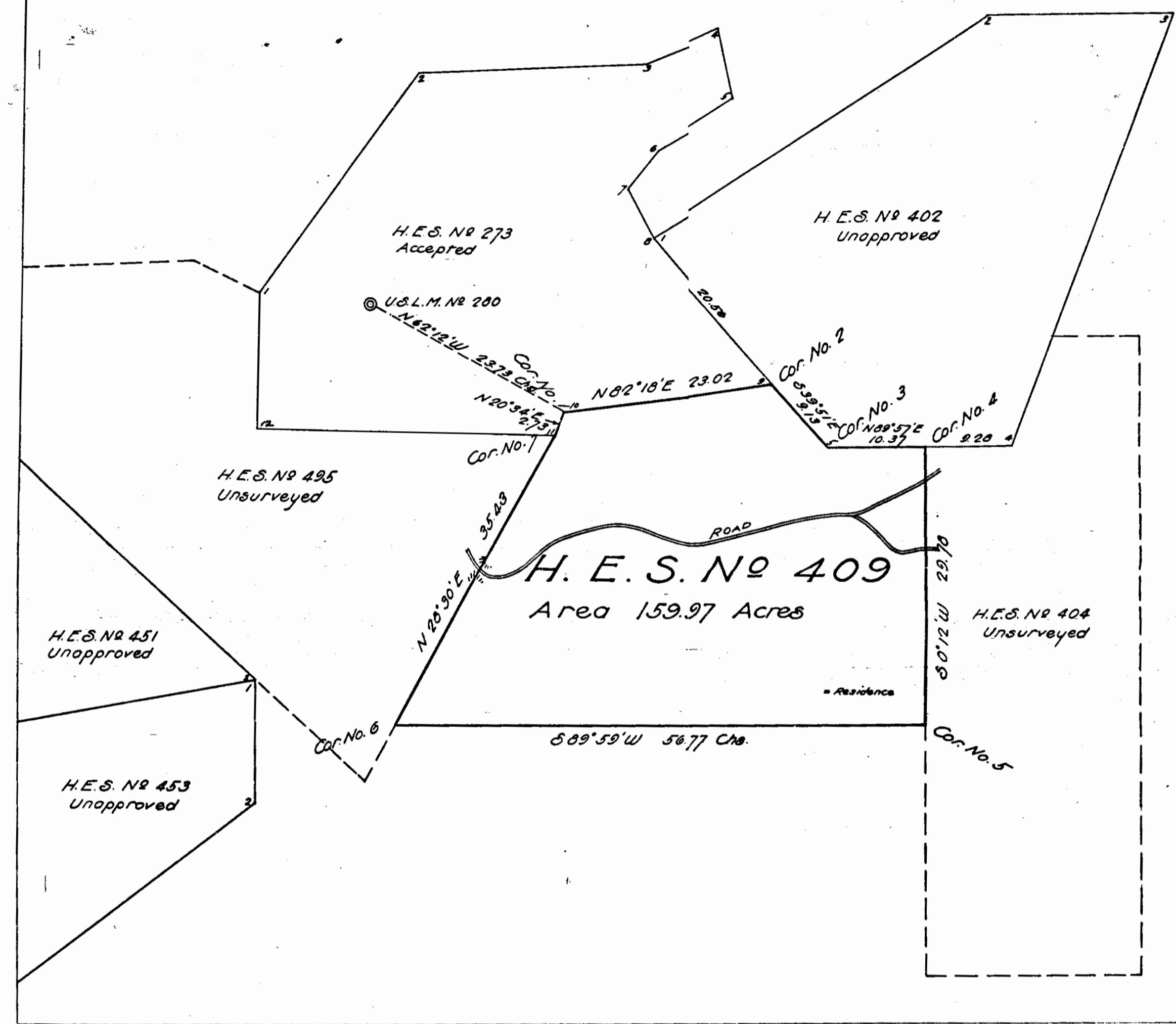
Surveys Designated	By Whom Surveyed	Contract		Amount of Surveys		When Surveyed		
		No.	Date	Mls.	chs.	lks.	Began	Completed

The above map of Township No. _____ Range No. _____ of the Meridian _____ is strictly conformable to the field notes of the survey thereof on file in this office, which have been examined and approved

U. S. Surveyor General's Office.

Surveyor General.

T.35 N., R.31 E 32 W
 unsurveyed



Plat of
**HOMESTEAD
 ENTRY SURVEY**
 No. 409
 in the
**KOOTENAI
 NATIONAL FOREST**
 in
 Section - unsurveyed T.35 N., R.31 W.
 Section - unsurveyed T.35 N., R.32 W.
 of the
**PRINCIPAL MERIDIAN
 MONTANA**

Section - unsurveyed T.35 N., R.31 W.
 Section - unsurveyed T.35 N., R.32 W.

This plat of Homestead Entry Survey
 No. 409 State of Montana is
 strictly conformable to the field notes
 thereof on file in this office, which
 have been examined and approved.

U.S. Surveyor General's Office

Helena Montana

July 3, 1916

Neville Jenkins
 U.S. Surveyor General

SCALE 10 chains to 1 inch

Surveys Designated	By whom Surveyed	Inst. Cont. Group		When Surveyed		Date of Approval
		No.	Date	Began	Completed	
H.E.S. No. 409	F. E. Thieme Surveyor - Forest Service	409	May 13, 1915	Aug. 14, 1915	Aug. 16, 1915	July 3, 1916

Areas in Acres	
H.E. Survey No. 409	Conflicts
In Section	
In Section	
In Section	
In Section	
Total	159.97

Act of June 11, 1906 Act of March 2, 1909
 List No. 1-1875 Dated January 1, 1916
 Latitude 48° 49' 30" N
 Longitude 115° 40' 30" W
 Mean Mag. Decl. 22° 40' E

INDEXED

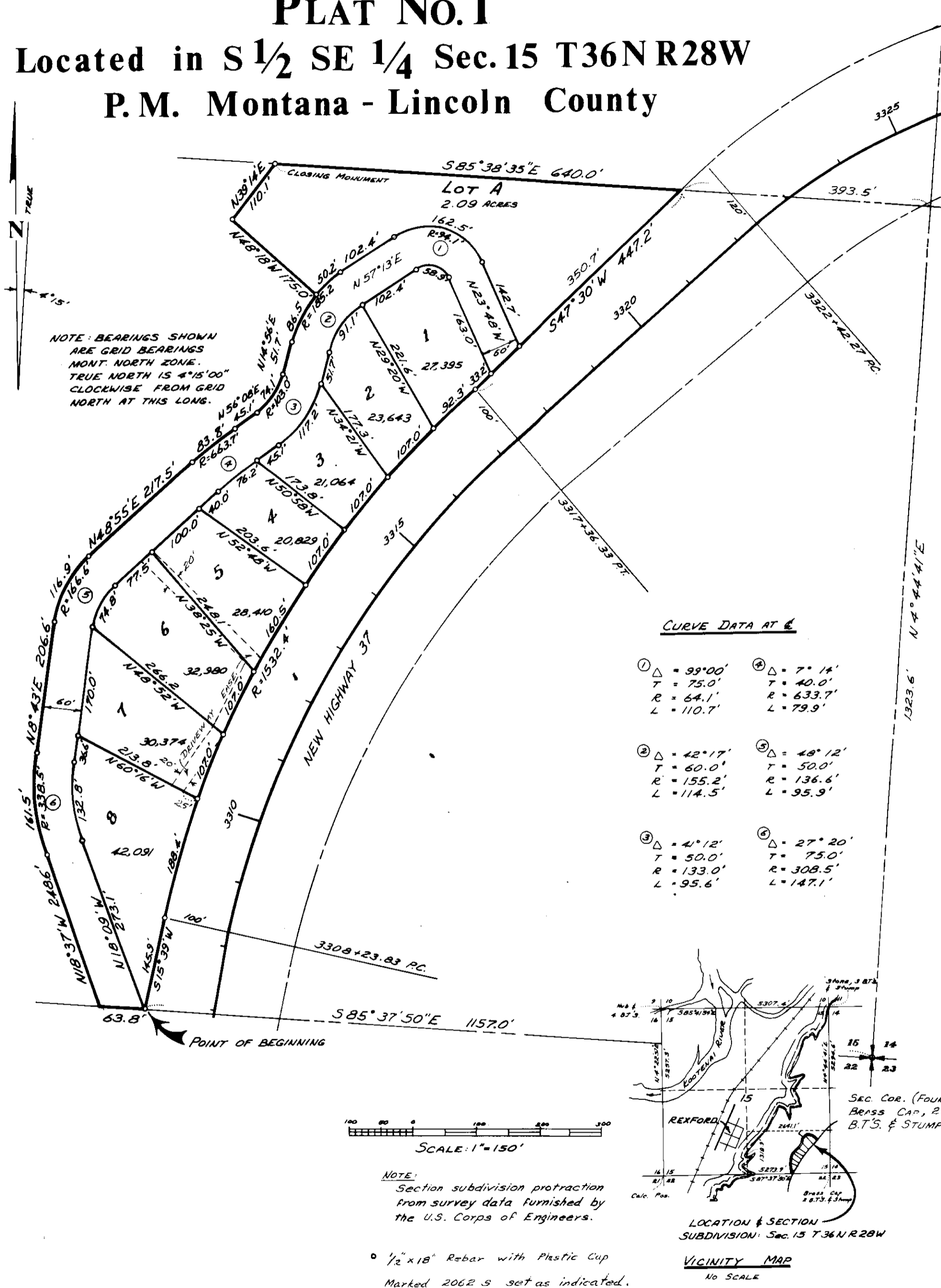
Front-¹⁷³¹ 1/15, ^{Chas} - to -
Richard E. Clarke
Robert D. Starling
(Pine Bay Plat #1)
Sec. 15, Twp. 36 N., Rge. 28
W. D. - BK. 12, Pages 397-398
201

STATE OF MONTANA
COUNTY OF LEWIS & CLARK

I, ^{not} March day of
9:15 A. M. 1971
Charles L. Vaughn
County Clerk
By Wm. Watson (Name)

PINE BAY PLAT NO. 1

Located in S 1/2 SE 1/4 Sec. 15 T36N R28W
P. M. Montana - Lincoln County



DEDICATION

We, ROBERT D. STARLING and RICHARD E. CLARKE of Eureka, Montana, DO CERTIFY THAT WE HAVE CAUSED TO BE SURVEYED AND PLATTED INTO LOTS, BLOCKS AND VEHICULAR THOROUGHFARES AS SHOWN ON THE ACCOMPANYING PLAT AND CERTIFICATE OF SURVEY HERETO ANNEXED, THE FOLLOWING DESCRIBED TRACT OF LAND, TO-WIT:

A portion of the S 1/2 SE 1/4 of Sections 15, T 36 N, Range 28 West, Principal Meridian, Montana, more particularly described as follows:

Beginning at the point where the South line of Section 15 intersects the westerly boundary of new Highway 37, the southeast corner of Section 15 bears S 85° 37' 50" E (Grid) 1157.0 feet; thence along the section line N 85° 37' 50" W, 63.8 feet; thence N 18° 37' W, 248.6 feet; thence along a curve of 338.5 feet radius, right, an arc distance of 161.5 feet; thence N 8° 43' E, 206.6 feet; thence along a curve of 166.6 feet radius, right, an arc distance of 116.9 feet; thence N 48° 55' E, 217.5 feet; thence along a curve of 663.7 feet radius, right, an arc distance of 83.8 feet; thence N 58° 08' E, 45.1 feet; thence along a curve of 103.0 feet radius, left, an arc length of 74.1 feet; thence N 14° 56' E, 51.7 feet; thence along a curve of 185.2 feet radius, right, an arc length of 86.5 feet; thence radially to said curve N 48° 18' W, 175.0 feet; thence N 39° 14' E, 110.1 feet more or less, to the North line of the S 1/4 of the SE 1/4; thence S 85° 38' 35" E along said line to the westerly boundary of new Highway 37; thence S 47° 30' W along said boundary, a distance of 447.2 feet, more or less; thence continuing along a curve of 1,532.4 feet radius, left, an arc distance of 976.2 feet; thence S 15° 39' W, 145.9 feet to the point of beginning, containing 9.59 acres.

FURTHER, THAT THE ABOVE PARCEL IS TO BE KNOWN AS PINE BAY PLAT NO. 1, AND THE LANDS INCLUDED IN ALL STREETS, AVENUES, PUBLIC SQUARES AND PEDESTRIAN AND VEHICULAR THOROUGHFARES ARE DEDICATED, DONATED AND GRANTED TO THE USE OF THE PUBLIC FOREVER.

IN WITNESS WHEREOF, I HAVE HERETO SET MY HAND AND SEAL THIS 26th DAY OF Feb., 1970.
Robert D. Starling Richard E. Clarke

ACKNOWLEDGEMENT

STATE OF MONTANA)
COUNTY OF LINCOLN) ss.
ON THIS 26th DAY OF February, 1970, BEFORE ME, Dale D. Clarke, a NOTARY PUBLIC FOR THE STATE OF MONTANA, RESIDING AT EUREKA, MONTANA, PERSONALLY APPEARED Richard E. Clarke and Robert D. Starling, KNOWN TO ME TO BE THE PERSONS WHOSE NAMES ARE SUBSCRIBED TO THE WITHIN INSTRUMENT AND ACKNOWLEDGED TO ME THAT THEY EXECUTED THE SAME.

IN WITNESS WHEREOF, I HAVE SET MY HAND AND AFFIXED MY SEAL THE DAY AND YEAR FIRST ABOVE WRITTEN.
Dale D. Clarke
NOTARY PUBLIC FOR THE STATE OF MONTANA
RESIDING AT EUREKA, MONTANA
MY COMMISSION EXPIRES May 24, 1972

SURVEYOR'S CERTIFICATE

STATE OF MONTANA)
COUNTY OF MISSOULA) ss.
I, THE UNDERSIGNED, ROBERT J. SHELTON, LAND SURVEYOR, REGISTRATION NO. 2062-SS DO HEREBY CERTIFY THAT I HAVE SURVEYED THE LAND SHOWN ON THE ACCOMPANYING PLAT IN SECTION 15, TOWNSHIP 36 NORTH, RANGE 28 WEST, PRINCIPAL MERIDIAN, AND TO BE KNOWN AS PINE BAY PLAT NO. 1, AND THAT THIS SURVEY WAS MADE IN THE MONTH OF SEPTEMBER, 1970, ACCORDING TO THE PROVISIONS OF TITLE 11 OF THE REVISED CODES OF THE STATE OF MONTANA, 1947.

Robert J. Shelton
ROBERT J. SHELTON, REGISTERED SURVEYOR NO. 2062-SS

STATE OF MONTANA)
COUNTY OF MISSOULA) ss.
SUBSCRIBED AND SWORN TO BEFORE ME THIS 13th DAY OF November, 1970.
Richard E. Mellichamp
NOTARY PUBLIC FOR THE STATE OF MONTANA
RESIDING AT MISSOULA, MONTANA
MY COMMISSION EXPIRES: July 1, 1971

EXAMINED AND APPROVED

SURVEY OF OWNERSHIP FOR THIS PARCEL OF LAND EXAMINED AND APPROVED.
DATE: _____ DATE: _____
COUNTY ATTORNEY: _____ COUNTY SURVEYOR: _____
LINCOLN, MONTANA LINCOLN, MONTANA

APPROVED THIS _____ DAY OF _____, 1970, AND IT HAVING BEEN MADE TO APPEAR THAT PINE BAY PLAT NO. 1, BEING THE PLATTED AREA HEREIN CONTAINED AND IT SO APPEARING TO THE BOARD OF COUNTY COMMISSIONERS OF LINCOLN COUNTY, MONTANA, THAT IT IS IN THE PUBLIC INTEREST THAT NO PARK OR PLAYGROUND BE DEDICATED WITHIN THE SAID TRACT. THEREFORE, IT IS HEREBY ORDERED THAT THE ORDER BE INCORPORATED INTO THE PROCEEDINGS OF THIS BOARD AND A COPY THEREOF BE ENDORSED AND CERTIFIED IN THE SAID ADDITION OF THIS DATE.

ATTEST: _____
BOARD OF COUNTY COMMISSIONERS IN AND FOR LINCOLN COUNTY, MONTANA
DATE: _____
COUNTY CLERK & RECORDER, LINCOLN COUNTY, MONTANA

INDEXED

1732

X

Dorothy A. Feist

- do -

William A. Schikors, et al

Sec. 36, Twp. 30 N., Rge. 31 W.

W.D. BK. 12, Page 401

223

STATE OF MONTANA
COUNTY OF LINCOLN

Filed this 1st day of

March A. D. 1971

at 1:20 P. M.

Eleanor D. Vaughn
County Clerk

By Verde L. Hoffman
Deputy

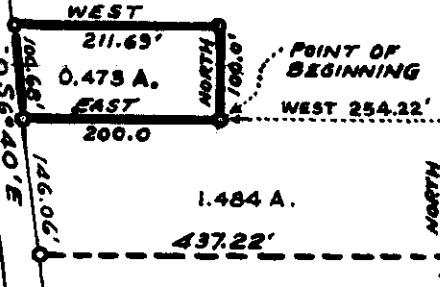

Mrs. Frank Feist to William & Nancy Schikora

NW¼ SE¼ SW¼ NE¼ SE¼ SW¼

Sec. 36
Twp. 30N.,
R. 31 W.,
M.P.M.

September 1970.

Scale : 1 Inch = 200 Feet.



ENGINEER'S CERTIFICATE

The foregoing plat was made from the field notes of adjacent, previous, surveys, and related record plats and the accuracy of the subject plat is consistent with the accuracy of the basic data.

Jack W. Ninneman
Montana License No. 534 E.S.

TWP. 30 N., R. 31 W. 1021.12'
TWP. 29 N., R. 31 W.

{ Iron pin on south line of Sec. 36 at 1623.3' East of Sec. Corner }

1/4 COR. 4

DESCRIPTION

An irregular parcel of land situated near Libby in Lincoln County, Montana, lying wholly within the NW¼ SE¼ SW¼ of Section 36 Twp. 30 N., R. 31 W., M.P.M., containing 0.473 acres, more or less, and more particularly described as follows: Beginning at a point 145.0 feet north and 254.22 feet west of the NW¼ SE¼ SW¼ of Section 36 Twp. 30 N., R. 31 W., M.P.M.; thence North 100.0 feet, thence West, parallel to the south line of said NW¼ SE¼ SW¼ and 245.0 feet distant therefrom measured at right angles; 211.69 feet to a point on the easterly right of way line of a County Road; thence, along said right of way line, S 6° 40' E 100.68 feet; thence East, parallel to the south line of said NW¼ SE¼ SW¼ and 145.0 feet distant therefrom measured at right angles 200.0 feet to the point of beginning.

{ Position for 1/4 Cor. falls in high water channel of Libby Creek. South line = 5289.0' }

INDEXED

1733

X

James R. Hendrickson, et al

- to -

Samuel C. Fulghum, et al

Sec. 26, Twp. 30, Rge. 31 W.

W.D. BK. 12, Page 433

4B1B

STATE OF MONTANA
COUNTY OF LINCOLN

Filed this 5th day of

March A. D. 1971

at 1:45 P.M.

by Clarence L. Vaughn
County Clerk

by Betty Stonebraker
Deputy

Hendrickson

LAST STAKE North on West
LINE IS 18.53' South of corner

Road Now Finished Making plot app 6.519 acres

1/4 Line

Public - 1339.75 East to 1/4 Cor.
West 640.3' 612.05'

727.7' East to 1/4 Cor.

Tract No. 2
4.221 Ac. ±

2.06 Acres ±

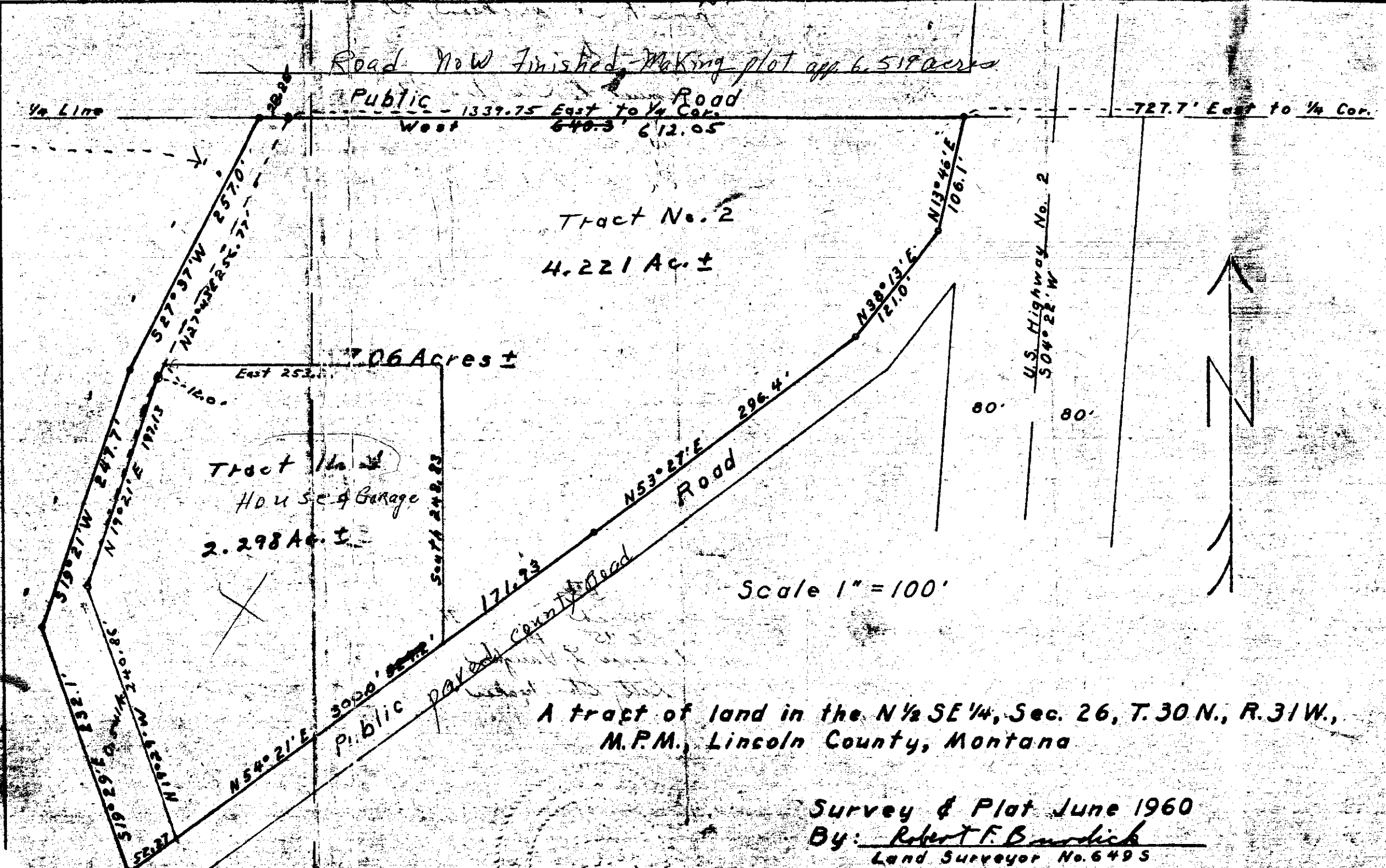
Tract No. 1
House & Garage
2.298 Ac. ±

U.S. Highway No. 2
504° 22' W

Scale 1" = 100'

A tract of land in the N 1/2 SE 1/4, Sec. 26, T. 30 N., R. 31 W.,
M.P.M., Lincoln County, Montana

Survey & Plat June 1960
By: Robert F. Burdick
Land Surveyor No. 6495



INDEXED

1734

Meryl W. Suedjar, et al

- to -
Joe M. Haverlandt, et al

Sec. 25, Twp. 35 N., Rge. 26 W.
W.D. - BK. 12, Page 486

1A. 1B.

STATE OF MONTANA
COUNTY OF LINCOLN

16th

day of

March

A. D. 19 71

12:35 P.M.

By *Elihu L. Vaughn*
County Clerk.

By *Mae Watson*
Deputy

A small tract of land in the W $\frac{1}{2}$ of the SW $\frac{1}{4}$ of Section 25, T35N R26W MPM Lincoln County, Montana

Proj. No. U-13-66
July 1966
Scale 1" = 200'
Snedigar Survey

DESCRIPTION

A small tract of land, near Fortine, Lincoln County, Montana, in the W $\frac{1}{2}$ of the SW $\frac{1}{4}$ of section 25, T35N R26W MPM, more particularly described as follows:

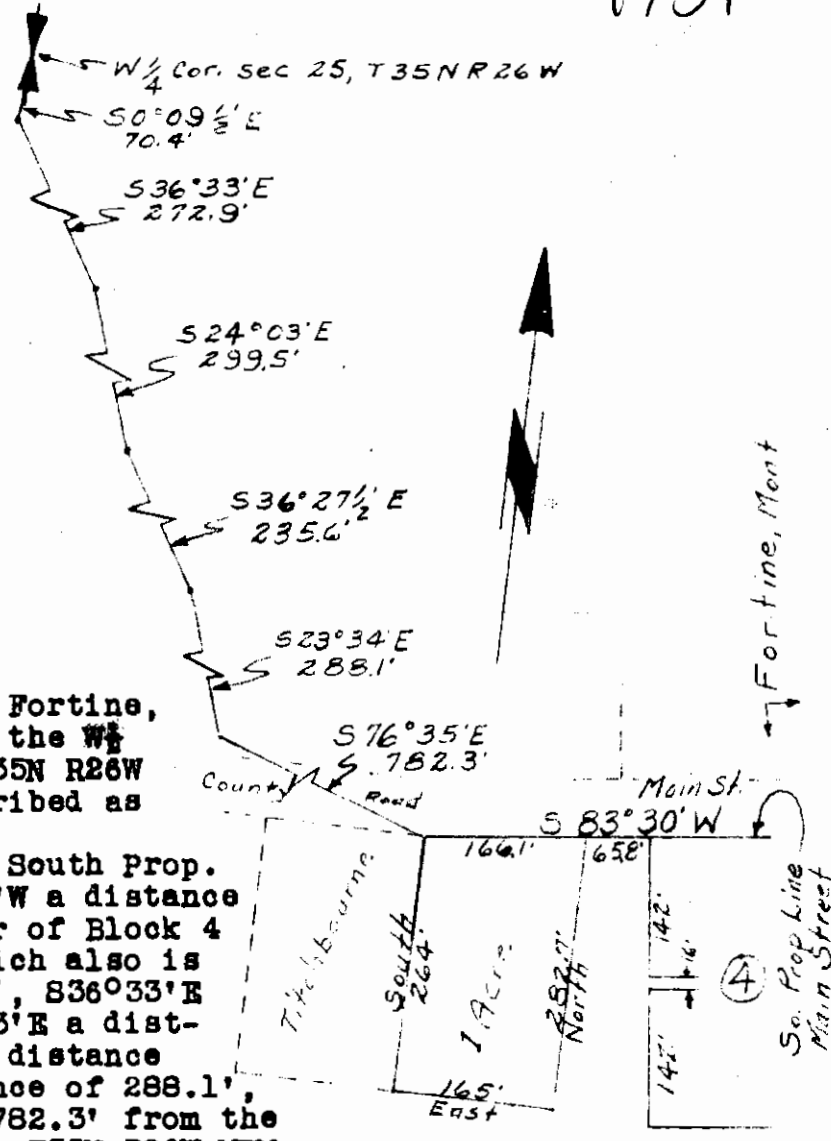

Beginning at a point on the South Prop. line of Main Street, S83°30'W a distance of 231.9' from the NW Corner of Block 4 of Fortine, Montana, and which also is S0°09 $\frac{1}{2}$ 'E a distance of 70.4', S36°33'E a distance of 272.9', S24°03'E a distance of 299.5', S36°27 $\frac{1}{2}$ 'E a distance of 235.6', S23°34'E a distance of 288.1', and S76°35'E a distance of 782.3' from the West $\frac{1}{2}$ Corner of section 25, T35N R26W MPM; thence South a distance of 264.0'; thence East a distance of 165.0'; thence North a distance of 282.7' to the South property line of main street extended; thence S83°30'W along the south property line extended to the point of beginning, containing 1.0 Acre, more or less.

Plat of Fortine, Montana is on record at the County Court House at Libby, Montana.

CERTIFICATE OF SURVEY

I, Kenneth Haskell, do hereby certify that a survey was made under my supervision and the plat herewith is an accurate representation of said survey.

Kenneth Haskell
Kenneth Haskell
Montana Registration
September 29-1966



#1735

X

William Phillips

-to-

The Public

Lot ~~10~~ McCann Tracts

98 -
to ~~A-B~~ - Hays Tracts - Lot 9

23-30-31

STATE OF MONTANA
COUNTY OF LINCOLN

Done this 16th day of
March A. D. 1971

at 1:45 P. M.
Edward L. Vaughn
County Clerk

By Vernon L. Hayden
Deputy

Survey of William Phillips Tract

Dividing the William Phillips Tract - a part of Lot 9 Hays Tracts and a part of Lot 1 McCann Tracts.

Scale: 1 Inch = 50 Feet

November, 1970


DESCRIPTION

Tract "A"

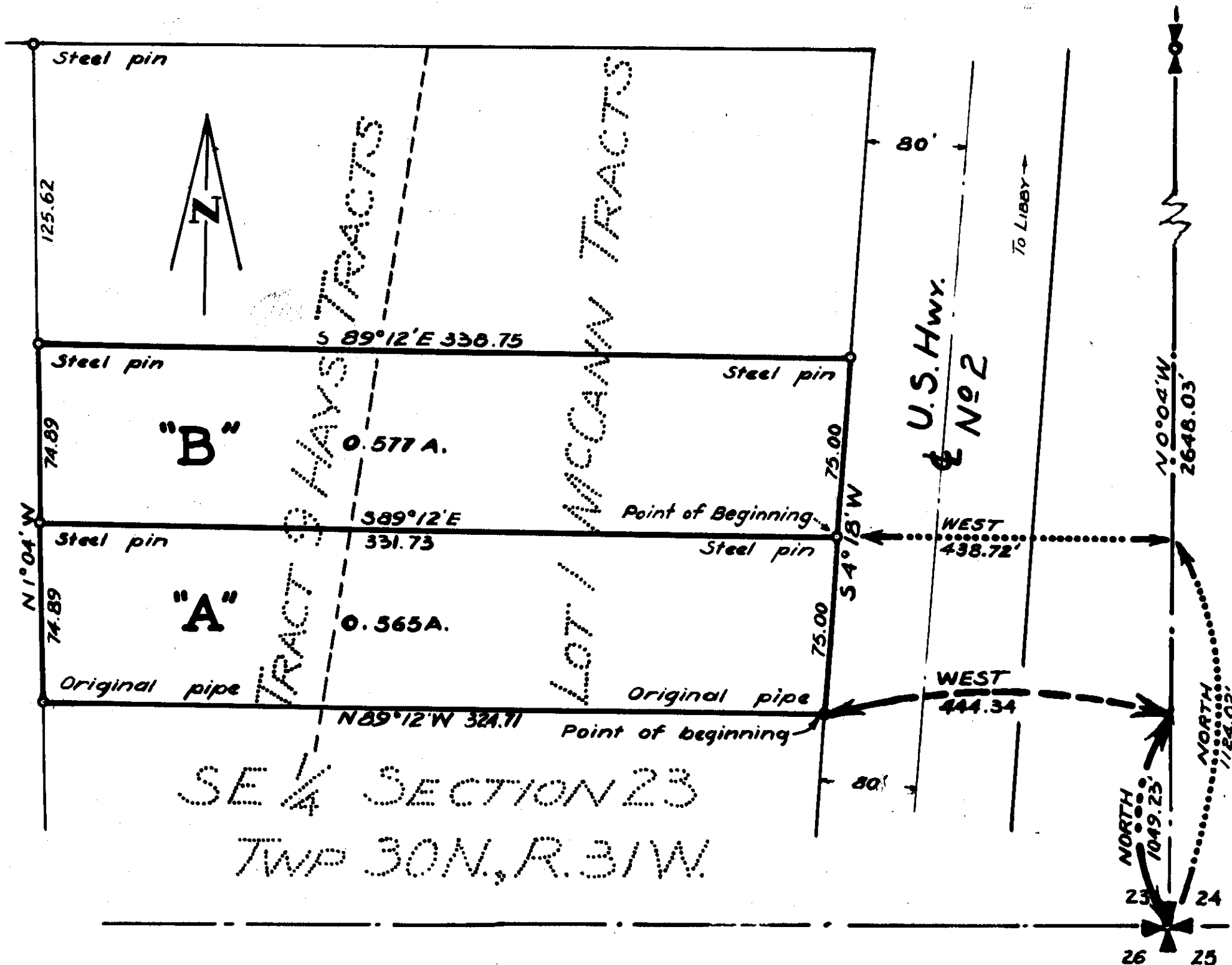
A parcel of land near Libby, in Lincoln County, Montana, being a part of Lot 9 Hays Tracts and Lot 1 McCann Tracts, both subdivisions in the records of Lincoln County, Montana, lying within the SE $\frac{1}{4}$ of Section 23 Twp. 30 N., R. 31 W., M.P.M., containing 0.565 Acres, more or less, and more particularly described as follows: Beginning at a steel pipe in the westerly right of way line of U. S. Highway No. 2, which point is 1049.23 feet north and 444.34 feet west from the southeast corner of Section 23 Twp. 30 N., R. 31 W., M.P.M.; thence N 89° 12' W 324.71 feet to a steel pipe; thence N 1° 04' W 74.89 feet to a steel pin; thence S 89° 12' E 331.73 feet to a steel pin in the westerly right of way line of U. S. Highway No. 2; thence, along said right of way line S 4° 18' W 75.00 feet to the point of beginning.

Tract "B"

A parcel of land near Libby, in Lincoln County, Montana, being a part of Lot 9 Hays Tract and Lot 1 McCann Tracts, both subdivisions in the records of Lincoln County, lying within the SE $\frac{1}{4}$ of Section 23 Twp. 30 N., R. 31 W., M.P.M., containing 0.577 acres, more or less, and more particularly described as follows: Beginning at a steel pin in the westerly right of way line of U.S. Highway No. 2, which point is 1124.02 feet north and 438.72 feet west from the southeast corner of Section 23 Twp. 30 N., R. 31 W., M.P.M.; thence N 89° 12' W 331.73 feet to a steel pin; thence N 1° 04' W 74.89 feet to a steel pin; thence S 89° 12' E 338.75 feet to a steel pin in the westerly right of way line of U. S. Highway No. 2; thence, along said right of way line S 4° 18' W 75.00 feet to the point of beginning.



Ninneman Engineering, Troy, Montana.

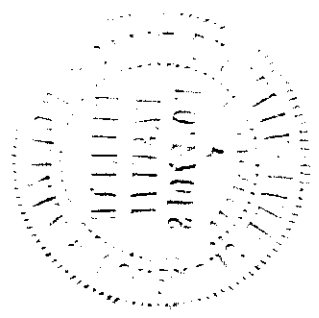


X

1736

11-36-27

Tr 4FA

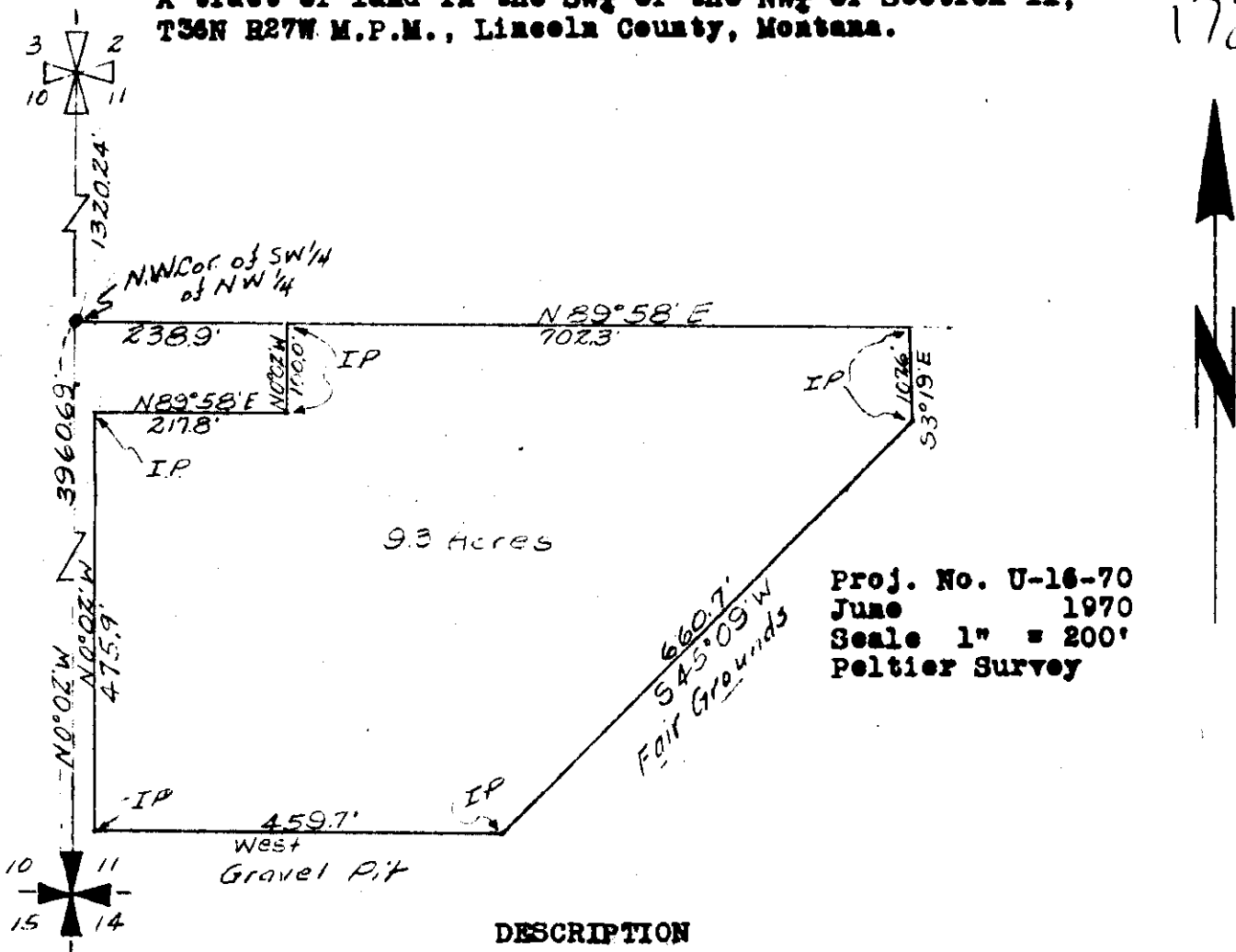


STATE OF MONTANA
COUNTY OF LINCOLN

Filed this 17th day of
March A. D. 1971.
 at 2:00 P.M.
Eleanor K. Vaughan
 County Clerk
 By Pat Swinley Deputy

A tract of land in the SW $\frac{1}{4}$ of the NW $\frac{1}{4}$ of Section 11,
 T36N R27W M.P.M., Lincoln County, Montana.

1736



Proj. No. U-16-70
 June 1970
 Scale 1" = 200'
 Peltier Survey

DESCRIPTION

A tract of land in the SW $\frac{1}{4}$ of the NW $\frac{1}{4}$ of Section 11, T36N R27W M.P.M., Lincoln County, Montana, more particularly described as follows:
 Beginning at a point which is N89°58'E a distance of 238.9' from the NW Corner of the SW $\frac{1}{4}$ of the NW $\frac{1}{4}$ of section 11, T36N R27W; thence N89°58'E a distance of 702.3'; thence S3°19'E a distance of 107.6'; thence S45°09'W a distance of 660.7'; thence West a distance of 459.7'; thence N0°02'W a distance of 475.9'; thence N89°58'E a distance of 217.8'; thence N0°02'W a distance of 100.0' to the point of beginning, containing 9.3 Acres, more or less.

Bearings from G.L.O. data.

CERTIFICATE OF SURVEY

I, Kenneth Haskell, do hereby certify that a survey was made under my supervision and the plat herewith is an accurate representation of said survey.

Kenneth Haskell
 KENNETH HASKELL
 Montana Registration No. 270-EB

INDEXED

1737

X

Frank A. Bean, et ux

- to -

U.S. A.

Sec. 25, Twp. 36 N., Rge. 27 W.

Easement BK. 12. Page 626

IDA

duplicate recording

1 July $\frac{146}{264}$ Plat 1014

STATE OF MONTANA
COUNTY OF LINCOLN

Filed this 5th day of

April A. D. 19 71

at 10:30 A.M.

by L. J. Jensen County Clerk

By Betty Strachan Deputy

1737

FRANK & LILLIAN D. BEAN

Total Area = 1.607 ± ACRES

U.S.F.S.

U.S.F.S.

R-2,000
Δ-5° 50' LT.
T-101.90
L-203.62

R-500
Δ-24° 02' LT.
T-106.43
L-209.73

87/33 to 1/16 COR.
1/16 line PROJECTED

60/25 to 1/16 Cor.
1/16 line PROJECTED

P.C. 96+36.54

P.L. 94+01.92

P.I. 90+06.14

P.C. 88+02.54

N 38° 00' W.

N 32° 10' W.

EXISTING ROAD

P.C. 82+08.44

P.T. 84+18.12

85
35
35

P.I. 89+04.44

P.P.I. 96+18.10

P.I. 83+14.87

P.P.I. 83+99.8 P.L. 83+41.38

FRANK & LILLIAN D. BEAN
NE 1/4 SW 1/4, SEC. 25
AREA = 1.608 ± AC.

P.P.I. 89+92.5

U.S. DEPARTMENT OF AGRICULTURE RIGHT OF WAY PLAT

A PART OF NE 1/4 SW 1/4, SEC. 25.
T36N, R27W PMM.
LINCOLN COUNTY, MONTANA.
FRANK LAKE # 688
KOOTENAI NATIONAL FOREST
SCALE: 1"=100'



METHOD OF SURVEY: TRANSIT
ORIGIN OF BEARING: SOLAR
OBSERVATION

H. W. S.
J. G. S.
W. C. M.
R. E. W.

7-63
9-63
9-63
10-63

SURVEYED
COMPUTED
CHECKED
TRACED

INDEXED

1738

X

Edwin L. Lewis, et al
- to -

Lewis Mobile Homes, Inc.

Sec. 19, Sup. 39 N., R. 90.30

WD Bk. 12, Page 663

1E1B

STATE OF MONTANA
COUNTY OF LINCOLN

Filed this

9th

day of

April

A.D. 1971


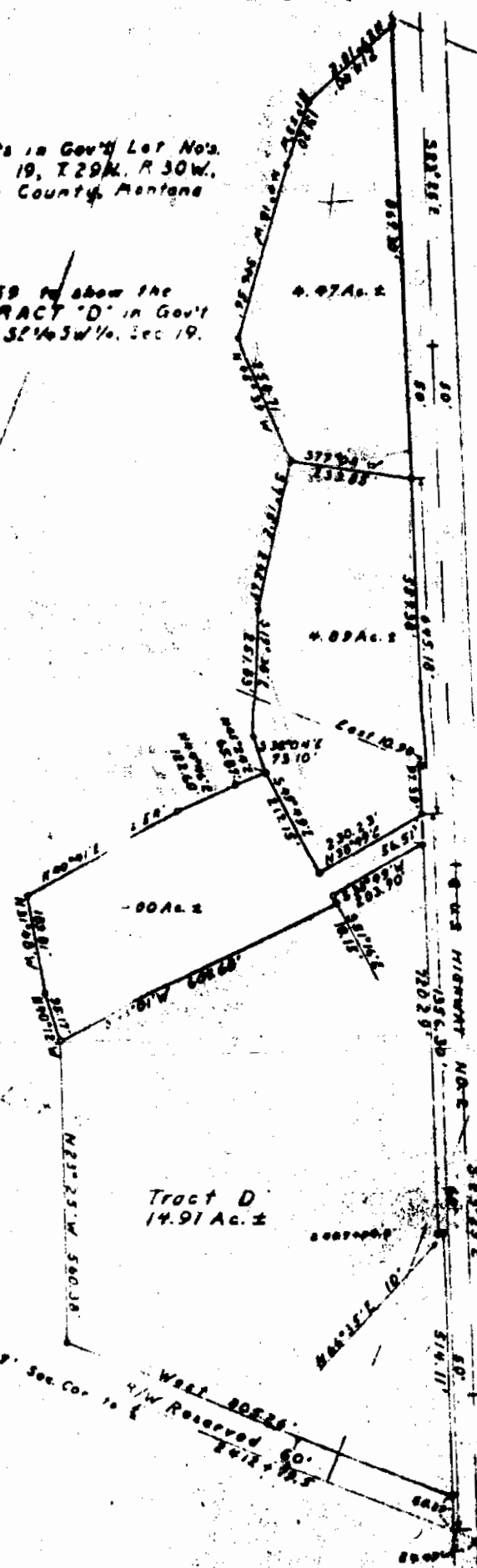
at 10:25

Edwin L. Laughon
County Clerk

By Mae Watson
Secretary

Irregular tracts in Gov't Lot No's. 3 and 4, in Sec 19, T29N. R30W. R.P.M., Lincoln County, Montana

Amended 9/21/59 to show the addition of TRACT 'D' in Gov't Lot No's 3 & 4 - S21/4SW1/4, Sec 19.



Survey & Plat June, 1959
By: Robert F. Burdick
Land Surveyor.

Amended 9/21/59:
By: Robert F. Burdick
Land Surveyor

East 100° 01' N 100.00'
West 80° 25'
N/W Reserved 60'
1912-1915

INDEXED

1739

U.S.A. - to -

Burlington - Northern, Inc.

Lot 4, Sec. 19, T. 30 N., R. 30 W.

Easement - BK 12, P. 676-679

13

STATE OF MONTANA
COUNTY OF LINCOLN

Filed this 12th day of

April A. D. 1971

at 11:25 P.M.

by Edward L. Daugh
County Clerk

By Mae Watson
Deputy

SWEDE MT AGREEMENT AREA

1139

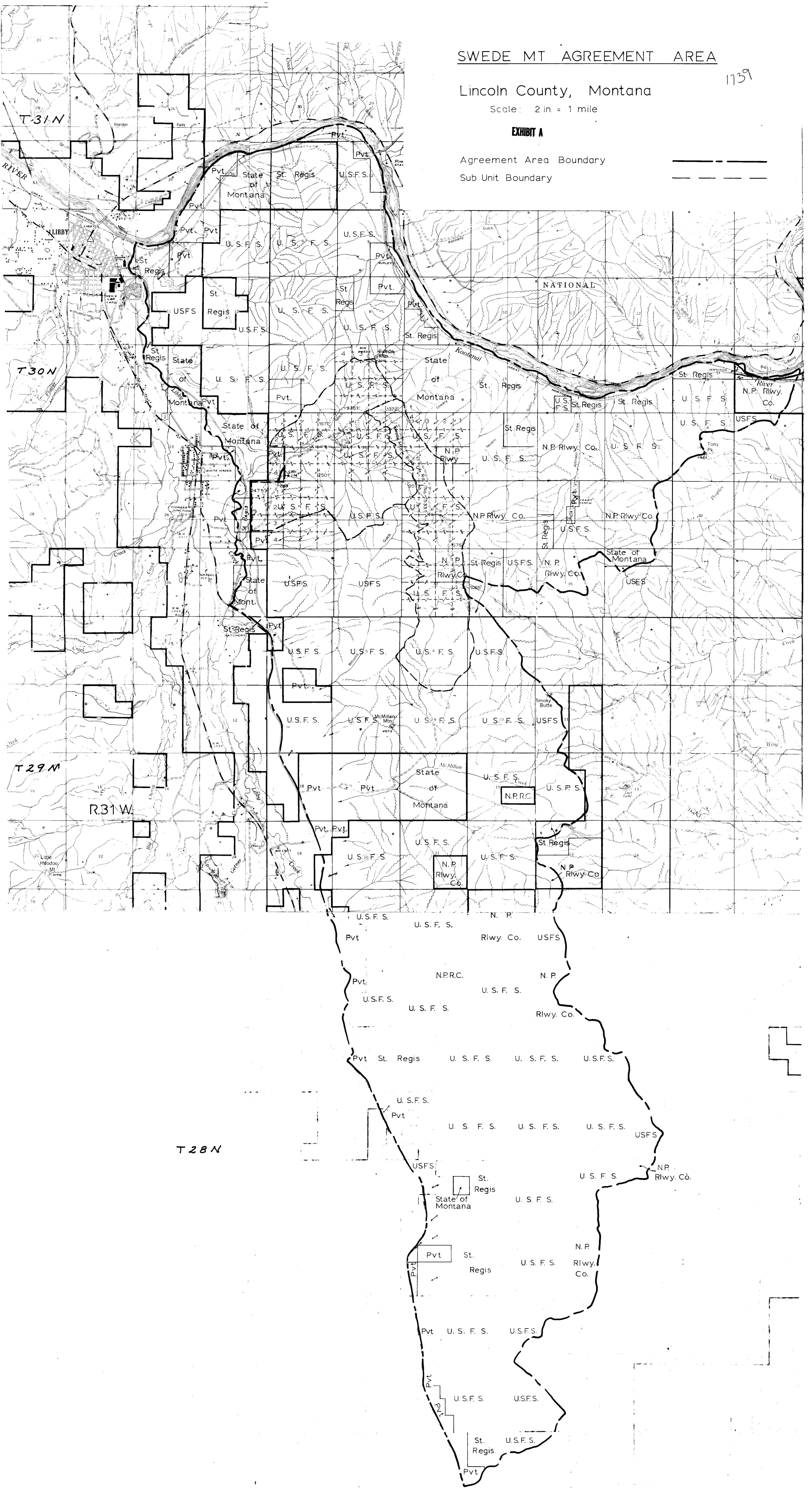
Lincoln County, Montana

Scale: 2 in. = 1 mile

EXHIBIT A

Agreement Area Boundary

Sub Unit Boundary



R.30W.

EXHIBIT A

R.29W.

INDEXED

1740

X

Ruth M. Anderson ^{and}
Jayce M. Dickison

- To -

Welford R. Krueger &
Ethel M. Krueger

Sec. 35, Top. 37 N. R. 28 W.

W.D. BK. 12, Page 782

782A

STATE OF MONTANA
COUNTY OF LINCOLN

This 22nd day of
April A. D. 1911

at 10:30 P. M.
Clarence L. Jaeger
County Clerk.

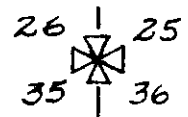
By Mae Winton
Deputy

A small tract of land in the N $\frac{1}{2}$ of the SE $\frac{1}{4}$ of the NE $\frac{1}{4}$ of Section 35, T37N R28W M.P.M., Lincoln County, Montana

1740

DESCRIPTION

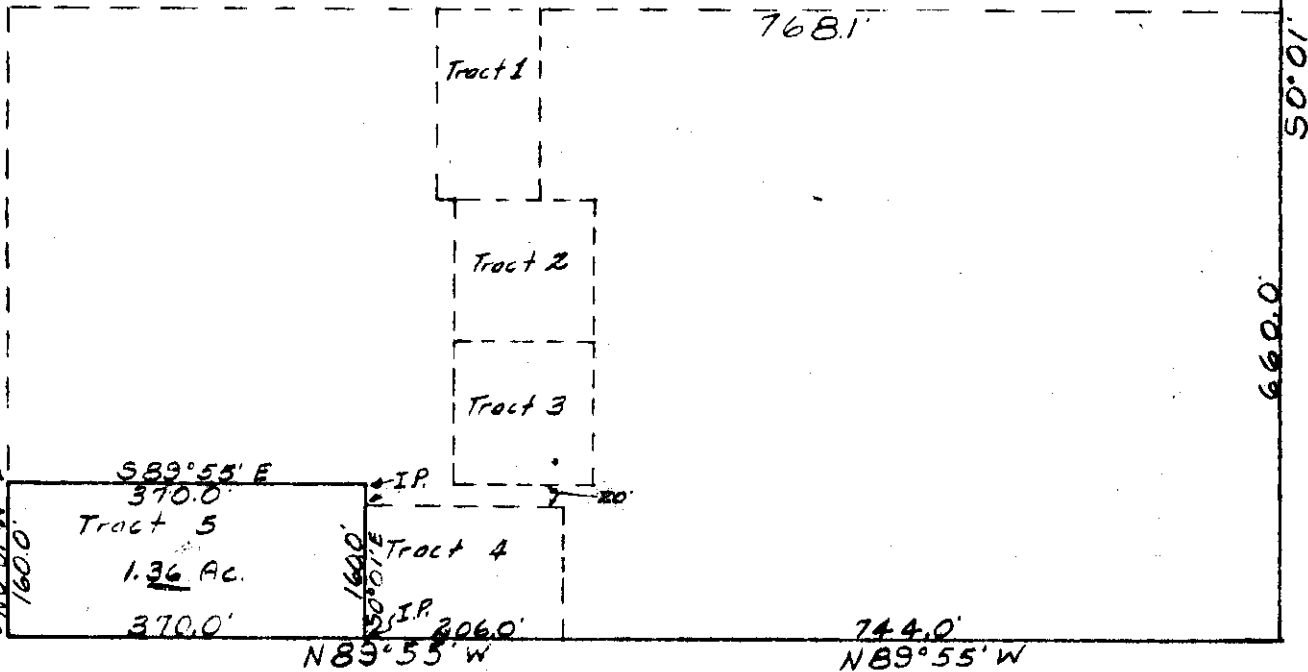
A small tract of land in the N $\frac{1}{2}$ of the SE $\frac{1}{4}$ of the NE $\frac{1}{4}$ of section 35, T37N R28W MPM, Lincoln County, Montana, more particularly described as follows:
 Beginning at a point which is S0°01'E a distance of 1980.0' and N89°55'W a distance of 950.0' from the NE Corner of section 35, T37N R28W MPM; thence N89°55'W a distance of 370.0'; thence N0°01'W a distance of 160.0'; thence S89°55'E a distance of 370.0'; thence S0°01'E a distance of 160.0' to the point of beginning, containing 1.36 Acres, more or less. Bearings from G.L.O. data.



CERTIFICATE OF SURVEY

I, Kenneth Haskell, do hereby certify that a survey was made under my supervision and the plat herewith is an accurate representation of said survey.

Kenneth Haskell
 Kenneth Haskell
 Montana Registration No. 270-ES



Proj. No. U-7-71
 February 1971
 Scale 1" = 200'
 Ray Cole Survey

INDEXED 1741 x
Ruth M. Andersons +
Joyce M. Dickison

-to-
Dorothy M. Tennessee
Sec. 95, Twp. 37 N., Rge. 28 W.
W.D. BK. 12. Page 784

7B1C

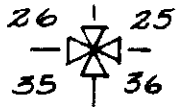
STATE OF MONTANA
COUNTY OF LINCOLN
Filed this 22nd day of
April A. D. 1971
at 11:05 P. M.
Eleanor L. Laughlin
County Clerk
By Mae Wharton Deputy

A small tract of land in the N $\frac{1}{2}$ of the SE $\frac{1}{4}$ of the NE $\frac{1}{4}$ of Section 35, T37N R26W M.P.M., Lincoln County, Montana

174

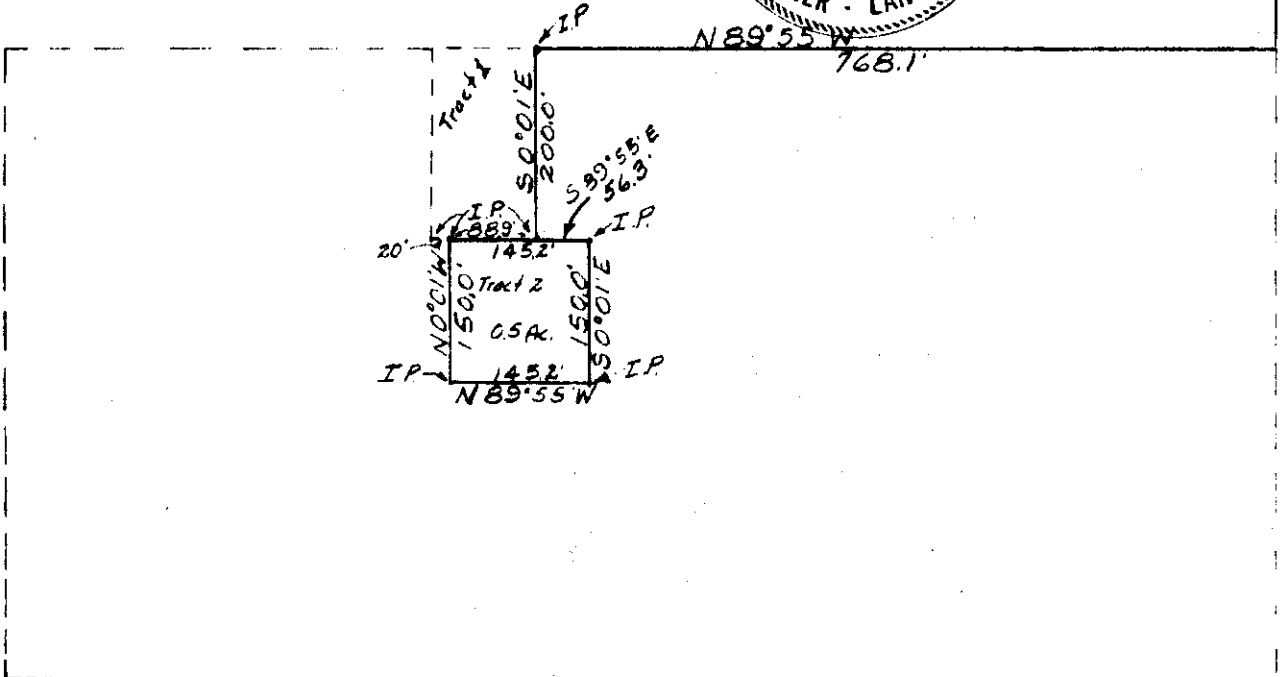
DESCRIPTION

A small tract of land in the N $\frac{1}{2}$ of the SE $\frac{1}{4}$ of the NE $\frac{1}{4}$ of section 35, T37N R26W M.P.M., Lincoln County, Montana, more particularly described as follows:
 Beginning at a point which is S0°01'E a distance of 1320.0', N89°55'W a distance of 768.1' and S0°01'E a distance of 200.0' from the NE Corner of section 35, T37N R26W MPM; thence ~~S0°01'E~~ a distance of 56.3'; thence S0°01'E a distance of 150.0'; thence N89°55'W a distance of 145.2'; thence N0°01'W a distance of 150.0'; thence S89°55'E a distance of 88.9' to the point of beginning, containing 0.5 Acre, more or less.
 Bearings from G.L.O. data.



CERTIFICATE OF SURVEY
 I, Kenneth Haskell, do hereby certify that a survey was made under my supervision and the plat herewith is an accurate representation of said survey.

Kenneth Haskell
 Kenneth Haskell, D. 270ES
 Montana Registration No. 270-ES
 REGISTERED ENGINEER - LAND SURVEYOR



Proj. No. U-4-71
 February 1971
 Scale 1" = 200'
 Ray Cole Survey

R

INDEXED

1742

X

Ruth M. Anderson, +
Joyce M. Dickson

-to-

Raila Arness

Sec. 35, Twp. 37 N., Rge. 28 W.

W.D. BK. 12, Page 785

781D

STATE OF MONTANA
COUNTY OF LINCOLN

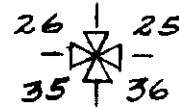
Filed this 27th day of
April A. D. 1971
at 11:15 P. M.
Chester L. Daudert
County Clerk.
By Mae Watson
Deputy

A small tract of land in the N $\frac{1}{2}$ of the SE $\frac{1}{4}$ of the NE $\frac{1}{4}$ of Section 35, T37N R28W M.P.M., Lincoln County, Montana

1742

DESCRIPTION

A small tract of land in the N $\frac{1}{2}$ of the SE $\frac{1}{4}$ of the NE $\frac{1}{4}$ of section 35, T37N R28W MPM, Lincoln County, Montana, more particularly described as follows:
 Beginning at a point which is S0°01'E a distance of 1320.0', N89°55'W a distance of 768.1', S0°01'E a distance of 200.0', S89°55'E a distance of 56.3' and S0°01'E a distance of 150.0' from the NE Corner of section 35, T37N R28W MPM; thence S0°01'E a distance of 150.0'; thence N89°55'W a distance of 145.2', thence N0°01'W a distance of 150.0', thence S89°55'E a distance of 145.2' to the point of beginning, containing 0.5 Acre, more or less.
 Bearings from G.L.O. data.

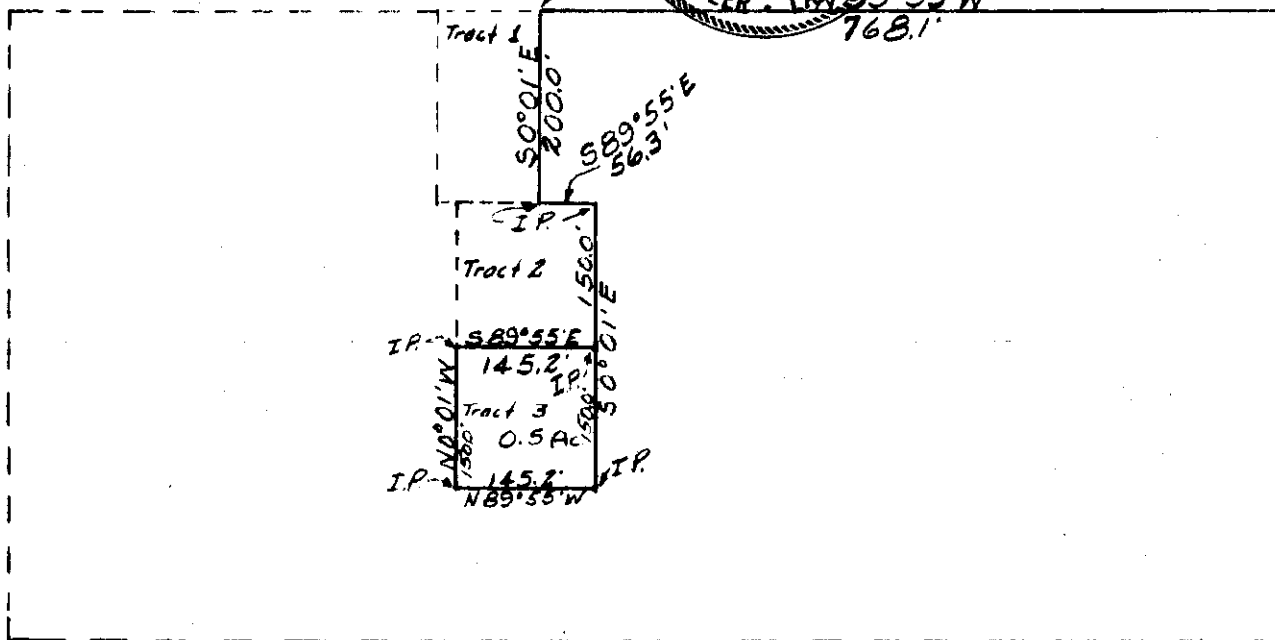


CERTIFICATE OF SURVEY

I, Kenneth Haskell, do hereby certify that a survey was made under my supervision and the plat herewith is an accurate representation of said survey.

Kenneth Haskell
 Kenneth Haskell
 Montana Registration No. 270-ES
 REGISTERED LAND SURVEYOR
 ENGINEER - LAND SURVEYING

7.10±0.05
0.02±0.01



Proj. No. U-5-71
 February 1971
 Scale 1" = 200'
 Ray Cole Survey

R,

INDEX

1743

x

ST. REGIS PAPER COMPANY

-to-

U.S.A.

W.E.S. # 497 - Sec. 7, Twp. 36, Rge. 31 W.

Bk. 12, Page 905-906

#1743

STATE OF MONTANA
COUNTY OF LINCOLN

Filed this 29th day of
April A. D. 19 71

at 2:10 P. M.
Calvin L. Laughon
County Clerk.

By Max Watson
Deputy

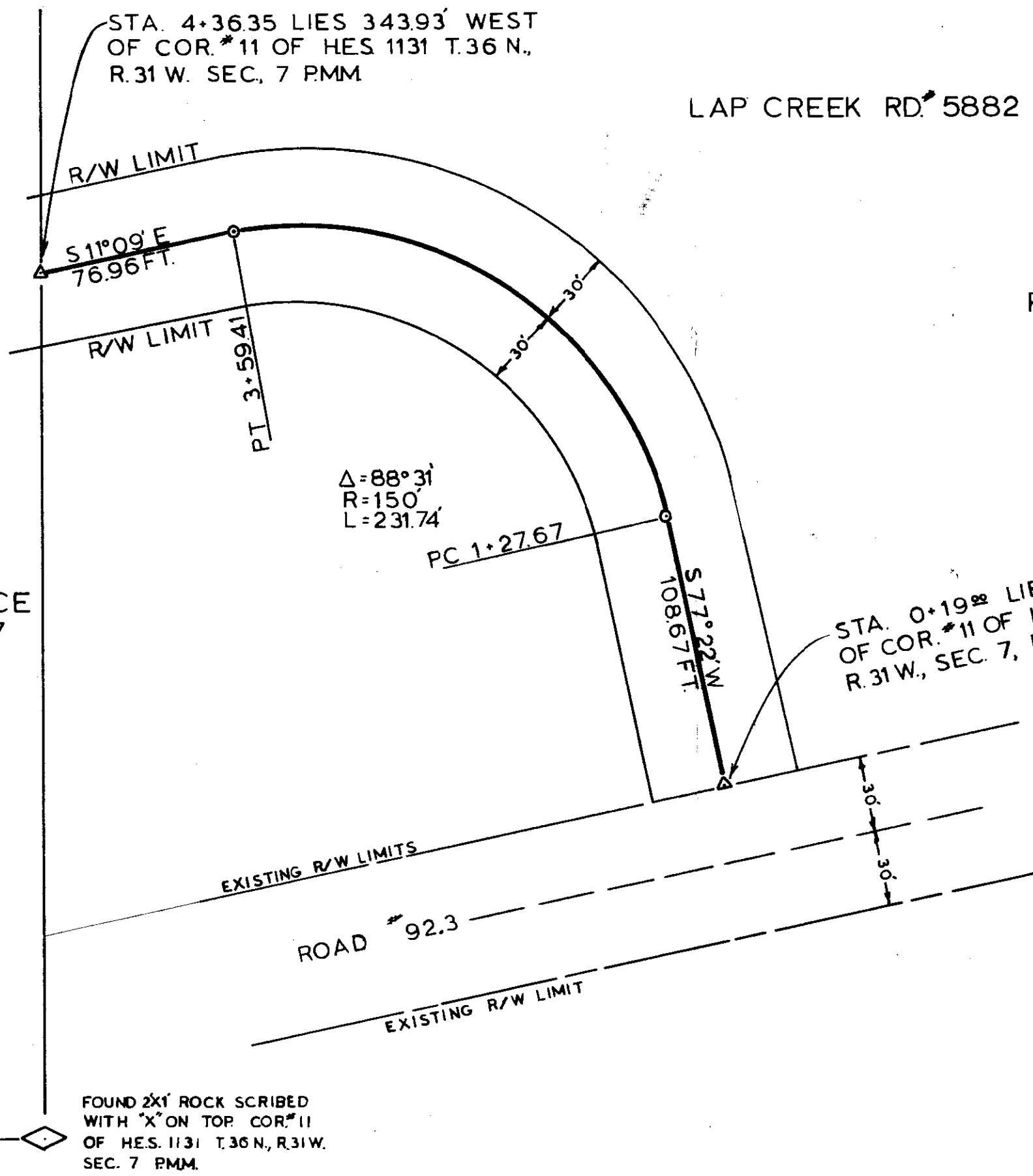
METHOD OF SURVEY - TRANSIT
ORIGIN OF BEARING - POLARIS

11-25-70
12-21-70
1-22-71
1-22-71

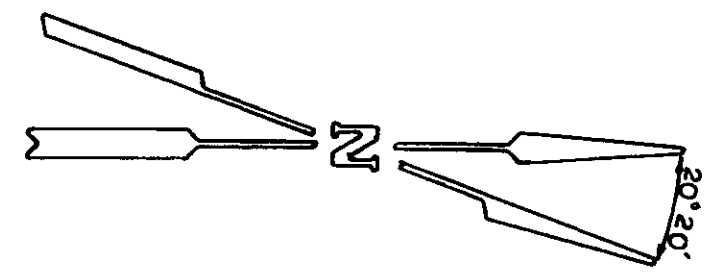
D.G.
S.S.
J.P.
R.P.

SURVEYED
COMPUTED
CHECKED
TRACED

U.S.
FOREST SERVICE
LOT. 7, SEC. 7



LAP CREEK RD #5882



ST. REGIS PAPER CO.
HES. NO. 487
R/W AREA = 0.575 ACRES

FOUND 2x1' ROCK SCRIBED WITH "X" ON TOP COR. #11 OF HES. 1131 T.36 N., R.31 W. SEC. 7 PMM.

APPROVED FOR RIGHT OF WAY PURPOSES

Elmer S. Jett 1-29-71
FOREST ENGINEER DATE

U.S. DEPARTMENT OF AGRICULTURE
RIGHT OF WAY PLAT
A PART OF ~~SE 1/4, SW 1/4~~ HES 487, SEC. 7,
T.36 N., R.31 W., PMM.
LINCOLN COUNTY, MONTANA
LAP CREEK RD #5882
KOOTENAI NATIONAL FOREST
SCALE: 1" = 50' DATE: 1/22/71

INDEXED

1744

X

A. R. & Lou Mary Johnson

-to-

William J. Tenkesbrot, et al

Sec. 14, Twp. 36 N., Rge. 27 W.

W.D. BK. 12, Page. 914

2-18

STATE OF MONTANA
COUNTY OF LINCOLN

I do hereby certify that this 30th day of

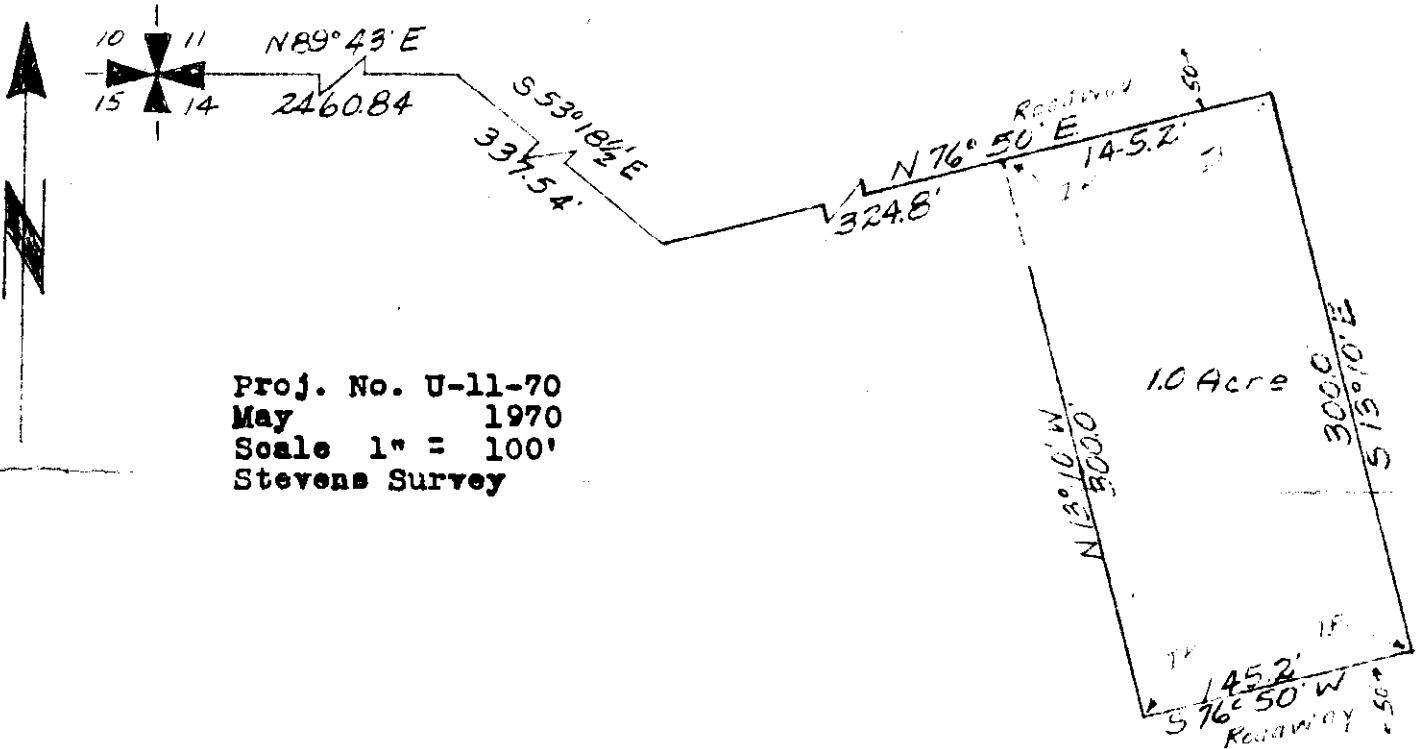
April A. D. 1911

at 9:55 P. M.

Eleanor J. Vaughn County Clerk

By Mae Watson Deputy

A small tract of land in the NE $\frac{1}{4}$ of Section 14, T36N R27W M.P.M., Lincoln County, Montana.



Proj. No. U-11-70
 May 1970
 Scale 1" = 100'
 Stevens Survey

DESCRIPTION

A small tract of land in the NE $\frac{1}{4}$ of Section 14, T36N R27W M.P.M., Lincoln County, Montana, more particularly described as follows:

Beginning at a point which is N89°43'E a distance of 2460.84', S53°18½'E a distance of 337.54' and N76°50'E a distance of 324.8' from the NW Corner of section 14, T36N R27W MPM; thence N76°50'E a distance of 145.2'; thence S13°10'E a distance of 300.0'; thence S76°50'W a distance of 145.2'; thence N13°10'W a distance of 300.0' to the point of beginning, containing 1.0 Acre, more or less.

Bearings from G.L.O. data.

CERTIFICATE OF SURVEY

I, Kenneth Haskell, do hereby certify that a survey was made under my supervision and the plat herewith is an accurate representation of said survey.

Kenneth Haskell
 Kenneth Haskell
 Montana Registration No. 270-ES
 June 9 1970

INDEXED

1745

Goyon, Inc. - to -
Richard Clarke
Sec. 11, Twp. 36 N., Rge. 27 W.
BK. 12, Page 921

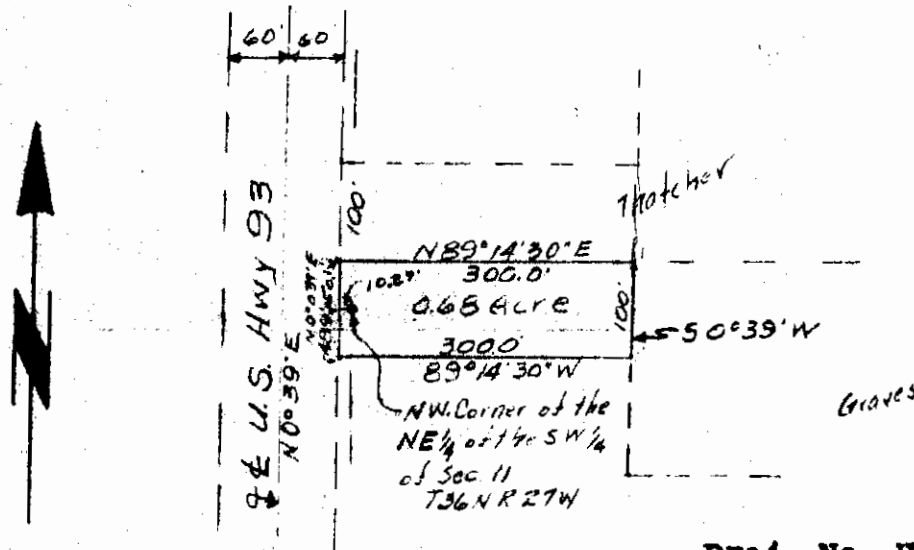
4P + 6A5

STATE OF MONTANA
COUNTY OF LINCOLN

I do this 30th day of
April A. D. 1971
at 2:10 P.M.
Eleanore L. Laughon
County Clerk
By Mae Watson Deputy

1745

A small tract of land in the West $\frac{1}{4}$ of Section 11
T36N R27W M.P.M., Lincoln County, Montana



Proj. No. U-18-68
October 1968
Scale 1" = 200'
Gwynn to Clark

DESCRIPTION

A small tract of land in the West $\frac{1}{4}$ of section 11
T36N R27W MPM, Lincoln County, Montana, more particularly
described as follows:
Beginning at a point which is S89°14'30"W a distance of
10.27' and N0°39'E a distance of 50.1' from the NW Corner
of the NE $\frac{1}{4}$ of the SW $\frac{1}{4}$ of section 11, T36N R27W MPM; thence
N89°14'30"E a distance of 300.0'; thence S0°39'W a distance
of 100.0'; thence S89°14'30"W a distance of 300.0'; thence
N0°39'E a distance of 100.0' to the point of beginning,
containing 0.65 Acres, more or less.
Bearings are from the Highway Centerline data.

CERTIFICATE OF SURVEY

I, Kenneth Haskell, do hereby certify that a survey was made
under my supervision and the plat herewith is an accurate
representation of said survey

Kenneth Haskell
Kenneth Haskell
Montana Registration No. 270ES
October 1968
REGISTERED ENGINEER - LAND SURVEYOR

INDEXED

X

1746

L. L. Lloyd - Alice C. Evans

- to -

Woodrow F. Bowen, Trust

Sec. 25, Twp. 30 N., Rge. 31 W.

W. D. BK. 12, Page 937

Lot H - Oberich Place.

To ICCD

STATE OF MONTANA
COUNTY OF LINCOLN

Filed this 4th day of

May A. D. 1977

at 1:35 P. M.

Edward L. Vanper

County Clerk

by Verda L. Hudson

DEPUTY

Lot "H" Ohlerich Place

Part of the S $\frac{1}{2}$ SW $\frac{1}{4}$ NW $\frac{1}{4}$ Sec. 25 Twp. 30N., R. 31W., M.P.M.

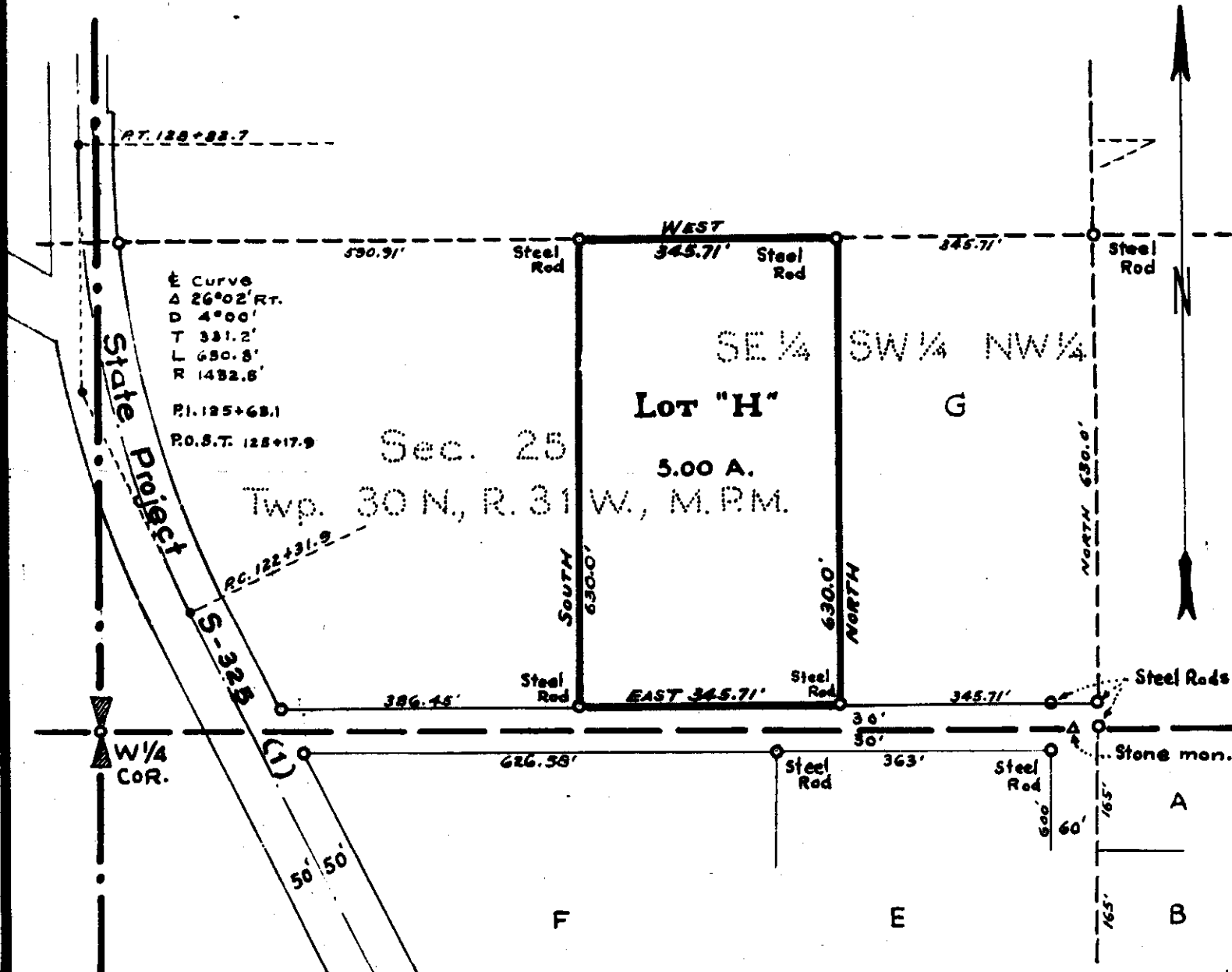
Scale: 1 Inch = 200 Feet

June, 1968

DESCRIPTION

A tract of land near Libby in Lincoln County, Montana, lying wholly within the S $\frac{1}{2}$ SW $\frac{1}{4}$ NW $\frac{1}{4}$ Sec. 25 Twp. 30N., R. 31W., M.P.M., designated Lot "H" Ohlerich Place, containing 5.00 acres, more or less, and more particularly described as follows: Beginning at a steel rod on the north line of the S $\frac{1}{2}$ SW $\frac{1}{4}$ NW $\frac{1}{4}$ Section 25 Twp. 30N., R. 31W., M.P.M., which point is 345.71 feet west from the northeast corner corner of said S $\frac{1}{2}$ SW $\frac{1}{4}$ NW $\frac{1}{4}$; thence along said north line, West 345.71 feet; thence, South 630.0 feet; thence East 345.71 feet; running parallel to the east-west centerline of said Section 25 and 30.0 feet distant therefrom to the north, measured at right angles; thence North 630.0 feet to the point of beginning.

Ninneman Engineering, Troy, Montana



INDEXED

1747

X

Luc Fuldendorf

- to -

The Public

Sec. 20, Twp. 31, Rge. 31 W.

501

STATE OF MONTANA
COUNTY OF LINCOLN

Filed this 7th day of

May A. D. 1971

at 9:30 P. M.

Charles L. Dyer
County Clerk.

By Mae Watson
Deputy

Plat of Fuhlendorf ~ Smith Survey

LINCOLN COUNTY, MONTANA.

1747

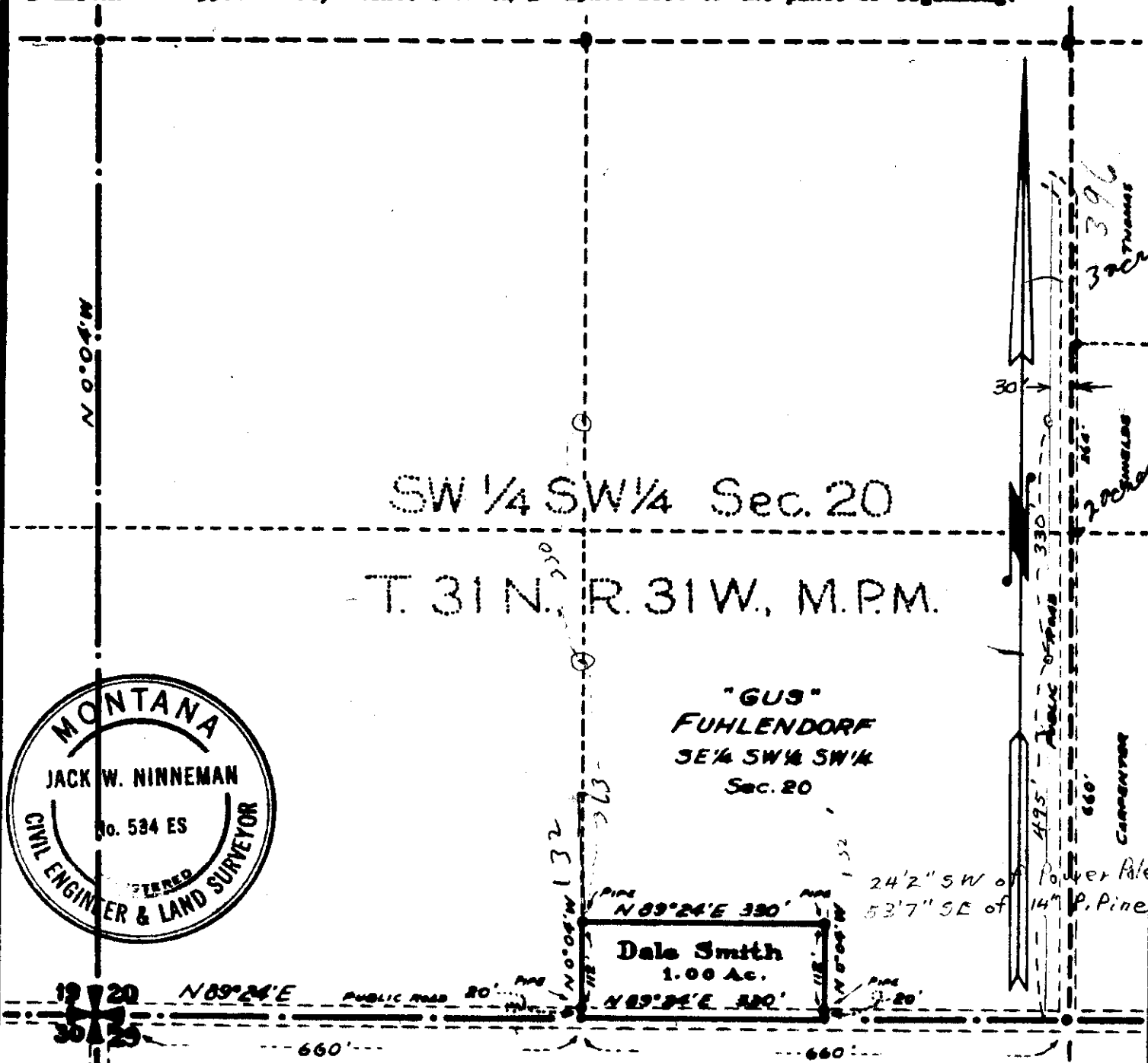
Scale: ~ 1 Inch = 200 Feet.

June 1959.

DESCRIPTION

A parcel of land near Libby, in Lincoln County, Montana, lying wholly within the SE $\frac{1}{4}$ SW $\frac{1}{4}$ SW $\frac{1}{4}$ of Section 20 of Twp. 31 N., R. 31 W., M.P.M., containing 1.00 acres, more or less and more particularly described as follows:


Beginning at the southwest corner of SE $\frac{1}{4}$ SW $\frac{1}{4}$ SW $\frac{1}{4}$ of Section 20 Twp. 31 N., R. 31 W., M.P.M., a point in the public road along the south line of the said Section 20, and running thence N 89° 24' E along the said south line of said Section 20 a distance of 330.0 feet; thence N 0° 04' W 132.0 feet; thence S 89° 24' W, parallel to the south line of the said Section 20 a distance of 330.0 feet; thence S 0° 04' E 132.0 feet to the place of beginning.



SW 1/4 SW 1/4 Sec. 20

T. 31 N., R. 31 W., M.P.M.

"GUS"
FUHLENDORF
SE 1/4 SW 1/4 SW 1/4
Sec. 20



Dale Smith
1.00 Ac.
N 89° 24' E 330'
N 0° 04' W 132'

24 1/2" SW of Power Pole
53' 7" SE of 14" P. Pine

INDEXED

1748

x

Libby Glass Mining Co.

-to-

U.S.A.

Imp. 277, Rge 31 W.

Excerpt BK. 12, Page 999-1000

STATE OF MONTANA
COUNTY OF LINCOLN

Filed this 11th day of

May A. D. 1971

at 2:10 P. M.

Edward J. Vaughn
County Clerk

By *Max Watson*
Deputy

METHOD OF SURVEY - TRANSIT
ORIGIN OF BEARING - SOLAR OBS.

LIBBY PLACER MINING CO.
EUREKA #1 PLACER

1748

TOTAL AREA 2.383 ± ACRES

R=100
Δ=91°28'RT.
T=102.60
L=159.65

R=200
Δ=12°04'RT.
T=21.14
L=42.13

MINER PLACER (UNPATENTED)
UNSURVEYED

P.L. STA. 78+19 03 IS 1445 86 FT. EAST
OF CORNER #3 MINERAL SURVEY #7437
EUREKA #1 PLACER.

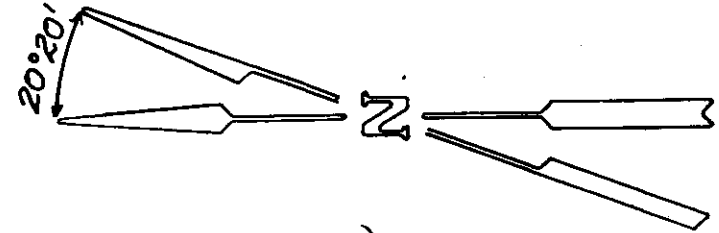
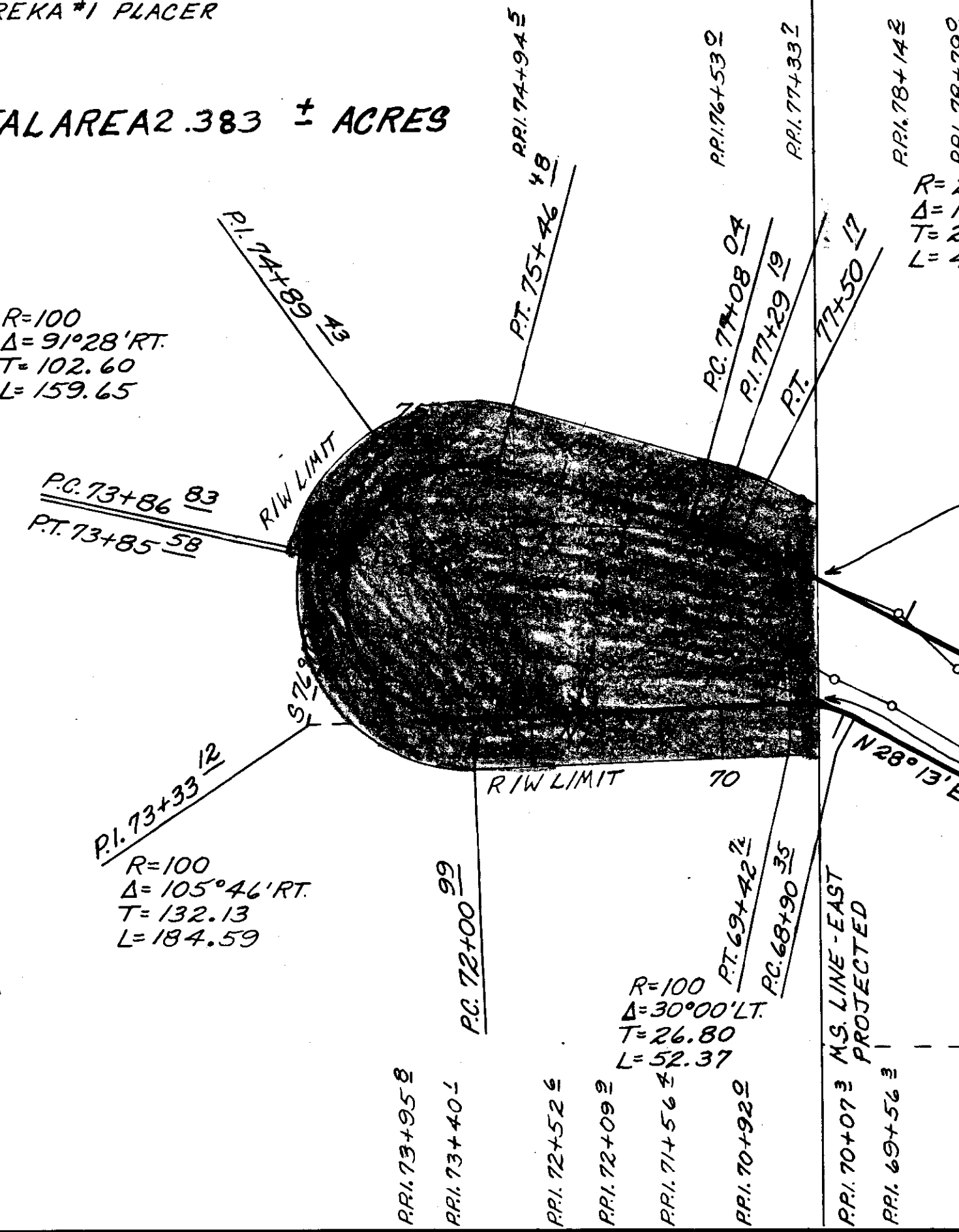
P.L. STA. 69+19 95 IS 1342 43 FT.
EAST OF CORNER #3, MINERAL
SURVEY #7437, EUREKA #1
PLACER.
T27N R31W, P.M.M.
UNSURVEYED

APPROVED FOR RIGHT-OF-WAY
PURPOSES
E. Daniel J. Jaff
FOREST ENGINEER 1-8-71
DATE

U.S. DEPARTMENT OF AGRICULTURE
RIGHT OF WAY PLAT
A PART OF EUREKA #1 PLACER M.S. #7437 IN
UNSURVEYED T27N, R31W, P.M.M.
LINCOLN COUNTY, MONTANA
LIBBY CR. - FISHER RIVER RD. # 231.2
KOOTENAI NATIONAL FOREST
SCALE: 1"=100' DATE: 12-22-70

SURVEYED	S.L.J.
COMPUTED	S.L.J.
CHECKED	J.O.D.
TRACED	S.L.J.

6-70	12-70
1-71	12-70



INDEXED

1749

X

Donald G. Brock, et al

-to-

Herman H. West.

Sec. 25, Twp 37, Rge 28 W.

W.D. Book 13, Page 20

3B1

STATE OF MONTANA
COUNTY OF LINCOLN

Filed this 13th day of

May A. D. 1971.

at 3:15 P.M.

Edward L. Vander
County Clerk.

By Vernon L. Hyatt
Deputy

A tract of land in the W $\frac{1}{2}$ of the SW $\frac{1}{4}$ of Section 25, T37N R28W M.P.M., Lincoln County, Montana.

1749

Proj. No. U-19-1-71
 April 1971
 Scale 1" = 300'
 H. West Survey

DESCRIPTION

A tract of land in the W $\frac{1}{2}$ of the SW $\frac{1}{4}$ of section 25, T37N R28W M.P.M., Lincoln County, Montana, more particularly described as follows:
 Beginning at the W $\frac{1}{2}$ Corner of section 25, T37N R28W MPM; thence S20°29'E a distance of 1426.0'; thence S0°01'E a distance of 495.0'; thence S89°51'W a distance of 495.0'; thence N0°01'W a distance of 1831.0' to the point of beginning, containing 13.21 Acres, more or less.

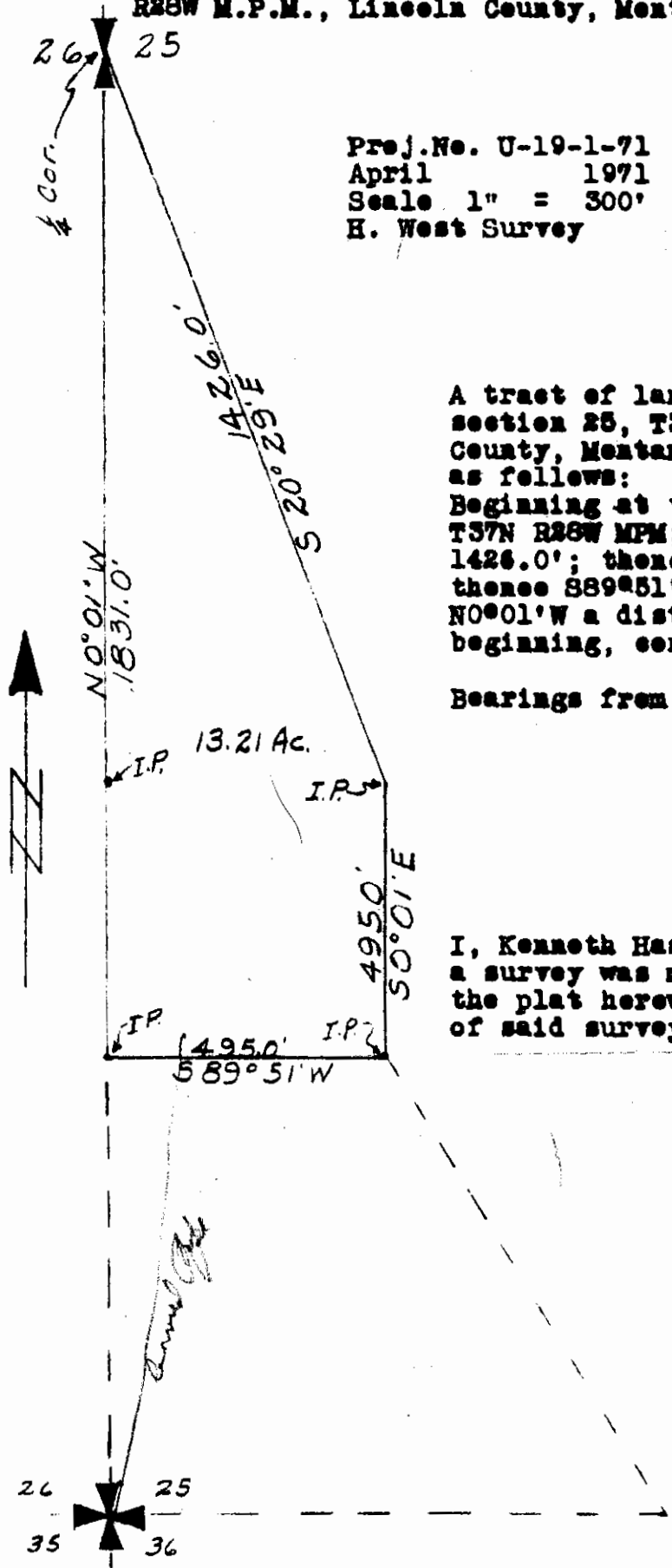
Bearings from G.L.O. data.

CERTIFICATE OF SURVEY

I, Kenneth Haskell, do hereby certify that a survey was made under my supervision and the plat herewith is a true and correct representation of said survey.



Kenneth Haskell
 Montana Registration No. 270-EB
 MEASURER - LAND



INDEXED

1750

Donald G. Buel, Trust

- To -

Herman H. West.

Sec. 35, Twp 37, Rge. 28 W.

W.D. Bk. 13, Page 20.

to 7

STATE OF MONTANA
COUNTY OF LINCOLN

Filed this 13th day of

May A. D. 19 21

at 3:20 P. M.

Clara J. Vaughn

County Clerk.

By Verdes J. [Signature]

Deputy

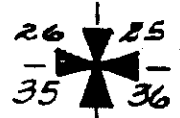
A tract of land in the S $\frac{1}{2}$ of the SE $\frac{1}{4}$ of the NE $\frac{1}{4}$ and in the NW $\frac{1}{4}$ of the NE $\frac{1}{4}$ of the SE $\frac{1}{4}$ of Section 35, T37N R28W M. P.M., Lincoln County, Montana.

1750

DESCRIPTION


A tract of land in the S $\frac{1}{2}$ of the SE $\frac{1}{4}$ of the NE $\frac{1}{4}$ and in the NW $\frac{1}{4}$ of the NE $\frac{1}{4}$ of the SE $\frac{1}{4}$ of section 35, T37N R28W, M.P.M., Lincoln County Montana, more particularly described as follows: Beginning at a point which is S0°01'E a distance of 1980.0' and N89°55'W a distance of 330.0' from the NE Corner of section 35, T37N R28W MPM; thence N89°55'W a distance of 990.0'; thence S0°01'E a distance of 990.0'; thence N26°34'E a distance of 368.7'; thence N51°10'E a distance of 1054.7' to the point of beginning, containing 9.37 Acres, more or less.

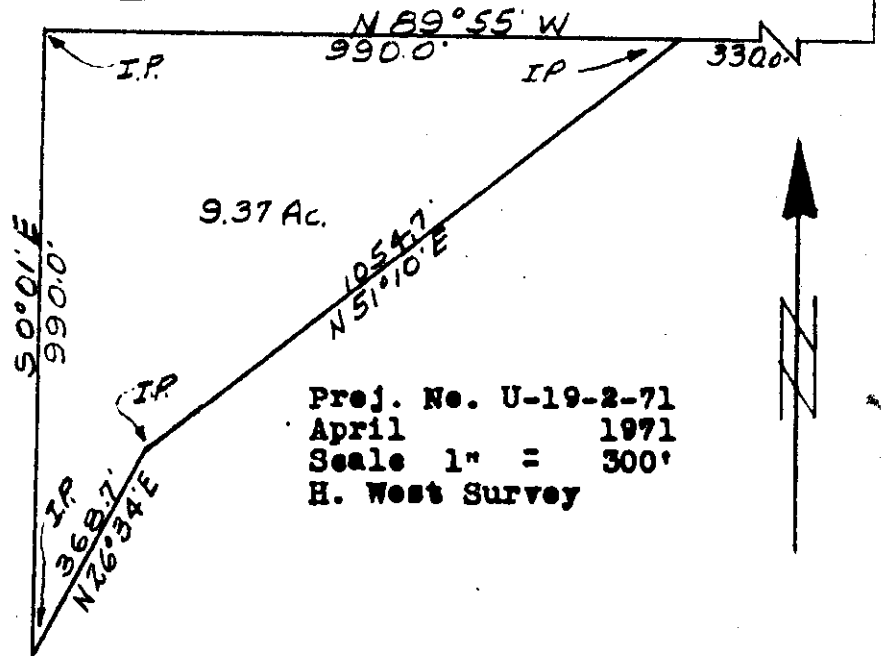
Bearings from G.L.O. data.



CERTIFICATE OF SURVEY

I, Kenneth Haskell, do hereby certify that a survey was made under my supervision and the herewith is an accurate representation of said survey.


 Kenneth Haskell
 Montana Registration No. 270-ES
 ENGINEER - LAND



Proj. No. U-19-2-71
 April 1971
 Scale 1" = 300'
 H. West Survey

INDEXED

1751

X

Lucien L. Bequart, et al

- to -

James A. Melly, et al

Sec. 13, Twp. 31, R. 34 W.

W.D. BK. 2, Page 95

7JB

STATE OF MONTANA
COUNTY OF LINCOLN

Filed this 19th day of

May A. D. 1971

at 9:35 A. M.

Leopold L. Vaughan
County Clerk.

By Betty Strachan
Deputy

BECQUART TO MALLY

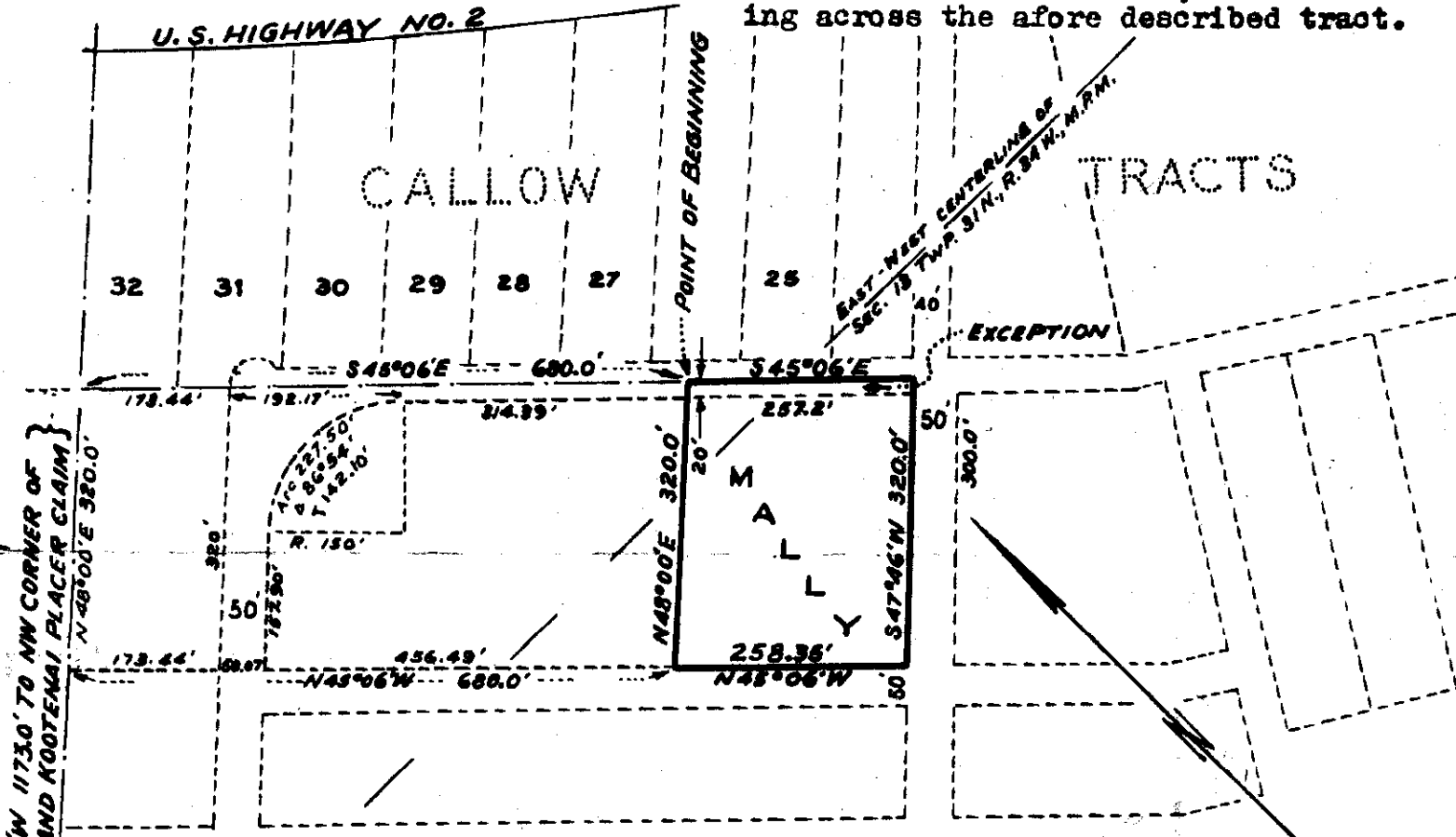
A parcel of land in Troy, Lincoln County, Montana

Scale:- 1 Inch = 200 Feet

April 1968

DESCRIPTION

A tract of land in Troy, Lincoln County, Montana, being adjacent to Callow Tracts, a recorded subdivision of Lincoln County, lying wholly within the Spokane and Kootenai Placer Claim (U.S.M.S. No. 3458) in Section 13 Twp.31 N., R.34 W., M. P.M., containing a gross area of 1.894 acres, subject to an exception of 0.118 acres leaving a net area of 1.776 acres, more or less, and more particularly described as follows;- Beginning at a point on the southwesterly line of Callow Tracts, a recorded subdivision of Lincoln County, Montana, at a distance of 680.0 feet S 45°06'E from the westerly line of the Spokane and Kootenai Placer Claim (U.S.M.S. No. 3458) at a distance of 1173.0 feet N 48°00'E from the southwest corner thereof; thence, along the southwesterly line of said Callow Tracts, S 45°06'E 257.2 feet; thence S 47°46'W 320.0 feet; thence N 45°06'W 258.35 feet; thence N 48°00'E 320.0 feet to the point of beginning. Excepting therefrom a strip of land 20.0 feet in width, for street purposes, lying southwesterly of and immediately adjacent to, the southwesterly line of the said Callow Tracts, and extending across the afore described tract.



SPOKANE AND KOOTENAI PLACER CLAIM

(Subject to possible minor change when field surveys are made)

Ninneman Engineering - Troy, Montana.

INDEXED

1752

James A. & Catherine Mally

-
Henry Mally

Sec. 13, Twp. 31, Rge. 34 W.

2/c - Bk. 13, Page. 50

7JBA

STATE OF MONTANA
COUNTY OF LINCOLN

Filed this 19th day of

May A. D. 1971

at 9:40 A. M.

Calvinary L. Vaughn
County Clerk.

By Betty Thomsen

Dep. /

Part of the Henry Mally Tract

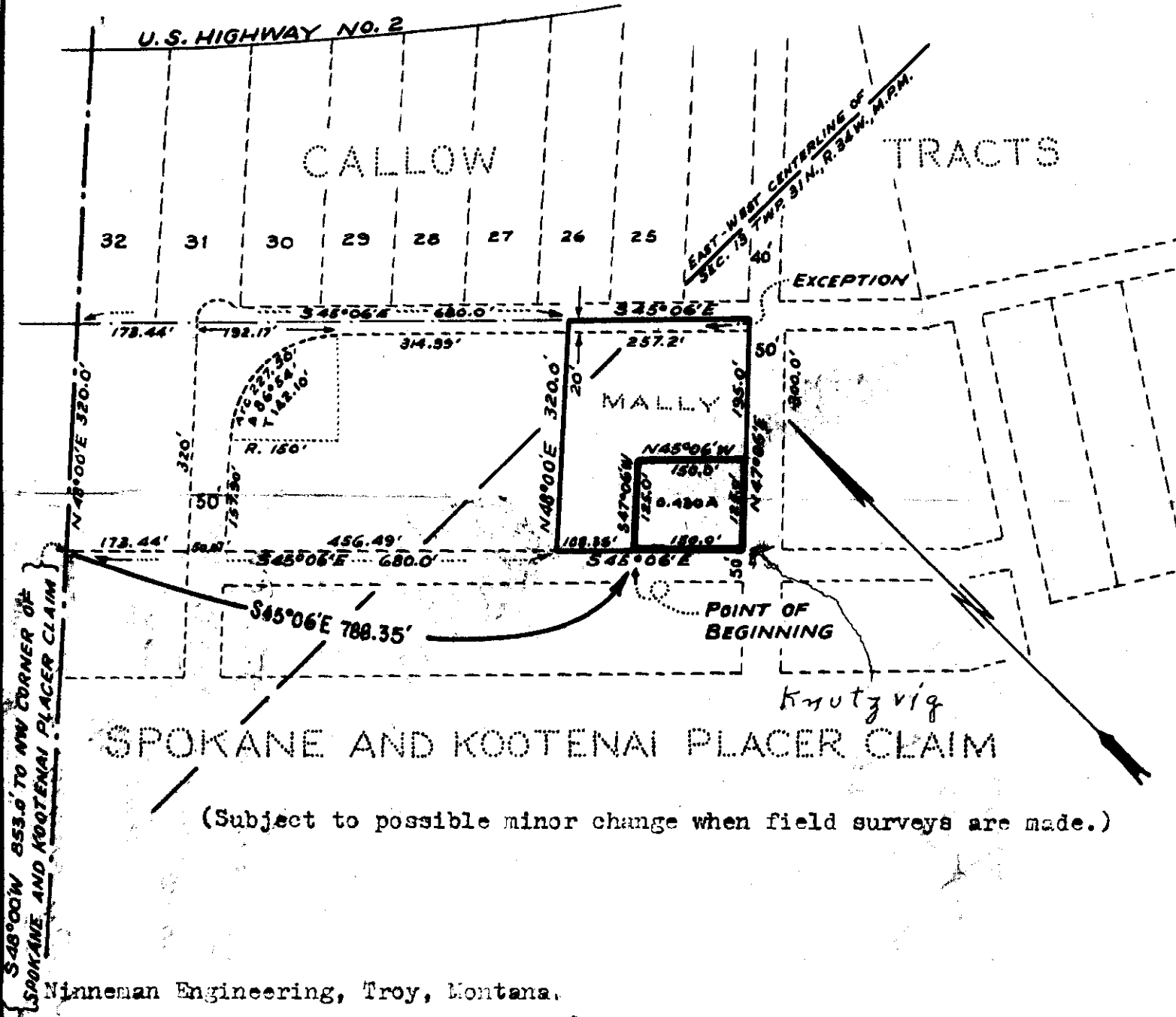
A parcel of land in Troy, Lincoln County, Montana

Scale: 1 Inch = 200 Feet

June, 1968

DESCRIPTION

A tract of land in Troy, Lincoln County, Montana lying within the Spokane and Kootenai Placer Claim (U.S.M.S. No. 3458) in Section 13 Twp. 31 N., R. 34 W., M.P.M., containing 0.430 acres, more or less, and more particularly described as follows: Beginning at a point which is 788.35 feet S 45°06'E from a point on the northwesterly boundary of the Spokane and Kootenai Placer Claim (U.S.M.S. No. 3458) at a distance of 853.0 feet N 48°00'E from the northwesterly corner of said Spokane and Kootenai Placer Claim; thence S 45°06'E 150.0 feet; thence N 47°46'E 125.0 feet; thence N 45°06'W 150.0 feet; thence S 47°46'W 125.0 feet to the point of beginning.



(Subject to possible minor change when field surveys are made.)

1753

Northern Properties, Inc.

- 4 -
Patrick C. Mills, et al

L.E.S # 274-12,35-92

W.D. - BK. 13, Page 53.

7A IN

STATE OF MONTANA
COUNTY OF LINCOLN

Filed this 20th day of May A. D. 1971

at 2105 P St
Edward L. Gausman
County Clerk

By Mae Watson
Deputy


Access Road

Cor. 9 H.E.S. 274

N 45° 45' E 444.1'

S 39° 15' E 762.2'

Plot of Tract 3-6
N.E.S. 274, T.35N, R.32W, (unsurveyed)
Tract surveyed July & Aug 1964.
Scale 1" = 100'
Tract corners are 1/2" iron pins.



Description: The point of beginning is the N W corner of this tract and bears S 45° 45' W 444.1 feet from corner No. 9, H.E.S. 274, T 35 N, R 32 W M.P.M. (unsurveyed); thence S 39° 15' E 762.2 feet to the S W corner of this tract which is a point; thence N 1° 30' E 232.6 feet along the northerly bank of the Yaak River to the S E corner of this tract which is a point; thence N 40° 30' W 580.0 feet to the N E corner of this tract which is a point; thence S 53° 31' W 140.0 feet to the N W corner of this tract and the point of beginning. Contains 2.260 acres, more or less.

S 39° 15' E 762.2'

N 40° 30' W 580.0'

Surveyors Certificate

I, E. R. Sievers, a Registered Professional Engineer and Land Surveyor in the state of Montana, do hereby certify that during July and August, 1964 a careful and accurate survey was made under my supervision of the tract of land shown on the above plat; that the said plat was made in strict conformity with said survey according to the laws of Montana, and the courses and distances shown are true and correct to the best of my knowledge and belief.

E. R. Sievers

E. R. Sievers
Professional Engineer and
Land Surveyor
Montana # 1946 E S

N 1° 30' E 232.6'
Yaak River

1754

Northern Properties, Inc.

-to-

Patent C. Miller et ux

H.E.S. #274 - 1 & 2; 35-37

W.D. Bl. 13, Page 53

1M

STATE OF MONTANA
COUNTY OF LINCOLN

Witness this 20th day of

May A.D. 1971

at 2:10 PM
Edward L. Langford
County Clerk

by Mae Watson
Deputy


Access Road

1754

SEP 21/86 1000'

444.1' S 45° 45' W

Plat of Tract 3-5
H.E.S. 274, T.35 N, R.32 W, (unsurveyed)
Tract surveyed July & Aug. 1964.
Scale 1" = 100'
Tract corners are 1/2" iron pins.



Description: The point of beginning is the N E corner of this tract and bears S 45° 45' W, 444.1 feet from the corner No. 9, H.E.S. 274, T 35 N, R 32 W M.P.M. (unsurveyed); thence S 53° 31' W 100.0 feet to the N W corner of this tract which is a point; thence S 34° 41' E, 915.7 feet to the S W corner of this tract which is a point; thence N 30° 39' E 70.6 feet along the northerly bank of the Yaak River to a point; thence N 28° 01' E 68.2 feet along the northerly bank of the Yaak River to a point; thence N 14° 40' W 104.7 feet along the northerly bank of the Yaak River to the S E corner of this tract which is a point; thence N 39° 15' W 762.2 feet to the N E corner of this tract and the point of beginning. Contains 2.68 acres, more or less.

S 53° 31' W 100.0'

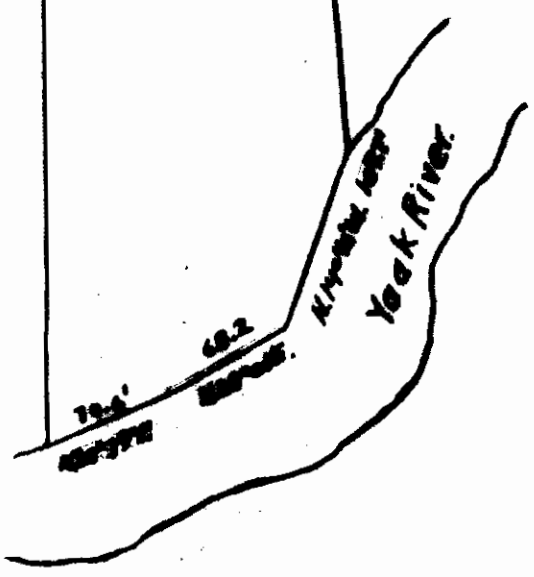
N 30° 39' E 70.6'

Surveyors Certificate

I, E. R. Sievers, a Registered Professional Engineer and Land Surveyor in the state of Montana, do hereby certify that during July and August, 1964 a careful and accurate survey was made under my supervision of the tract of land shown on the above plat; that the said plat was made in strict conformity with said survey according to the laws of Montana, and the courses and distances shown are true and correct to the best of my knowledge and belief.

E. R. Sievers

E. R. Sievers,
Professional Engineer and
Land Surveyor
Montana # 1946 E S



INDEXED

1755

X

Key Corporation - to -
Neil M. Bertelsen

Sec. 24, Twp. 27 N., Rge. 28 W.

Deed Bl. 13, Page. 74

2018 N

(Lot 13)

STATE OF MONTANA
COUNTY OF LINCOLN

Filed this 21st day of

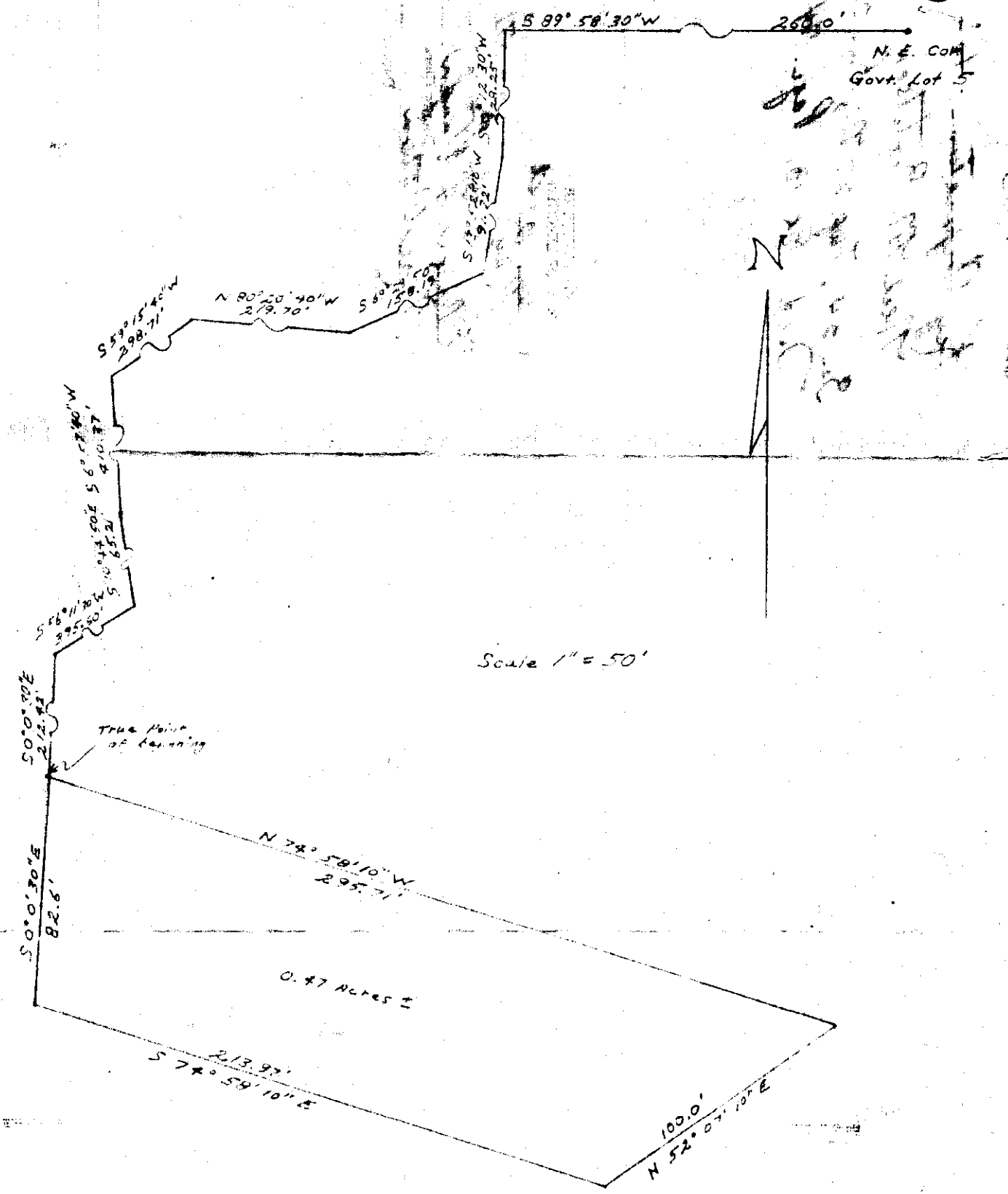
May A. D. 1971

at 2:15 P.M.

Clayton L. Vander
County Clerk.

By Max Watson
Deputy

1755



A tract of land in Section 24, Township 27 North, Range 28 West, Montana Meridian, more particularly described as follows:

Beginning at the Northeast corner of Government Lot 5, thence South 89° 58' 30" West 260.0 feet; thence South 0° 12' 30" West 228.25 feet; thence South 13° 52' 10" West 91.72 feet; thence South 69° 28' 50" West 198.19 feet; thence North 80° 20' 40" West 219.7 feet; thence South 59° 15' 40" West 298.71 feet; thence South 6° 57' 40" West 410.37 feet; thence South 10° 44' 50" East 65.21 feet; thence South 56° 11' 30" West 395.60 feet; thence South 0° 0' 30" East 212.42 feet to the true point of beginning; thence South 0° 0' 30" East 82.60 feet; thence South 74° 58' 10" East 213.97 feet; thence North 52° 07' 10" East 100.0 feet; thence North 74° 58' 10" West 295.71 feet to the true point of beginning, containing in all 0.47 Acres more or less.

DATE: July 26, 1967

Louis Fontana
 Louis Fontana
 Registered Land Surveyor
 Registration No. 2376



1756

K

Robert A. Schmasow

To

Public

Sec 26-Twp 31. R9 31W

1AA

See Lobby Sheet

Pages 131

STATE OF MONTANA
COUNTY OF LINCOLN

Filed this 14th day of

January

A. D. 19 71

at 3:35 P.M.

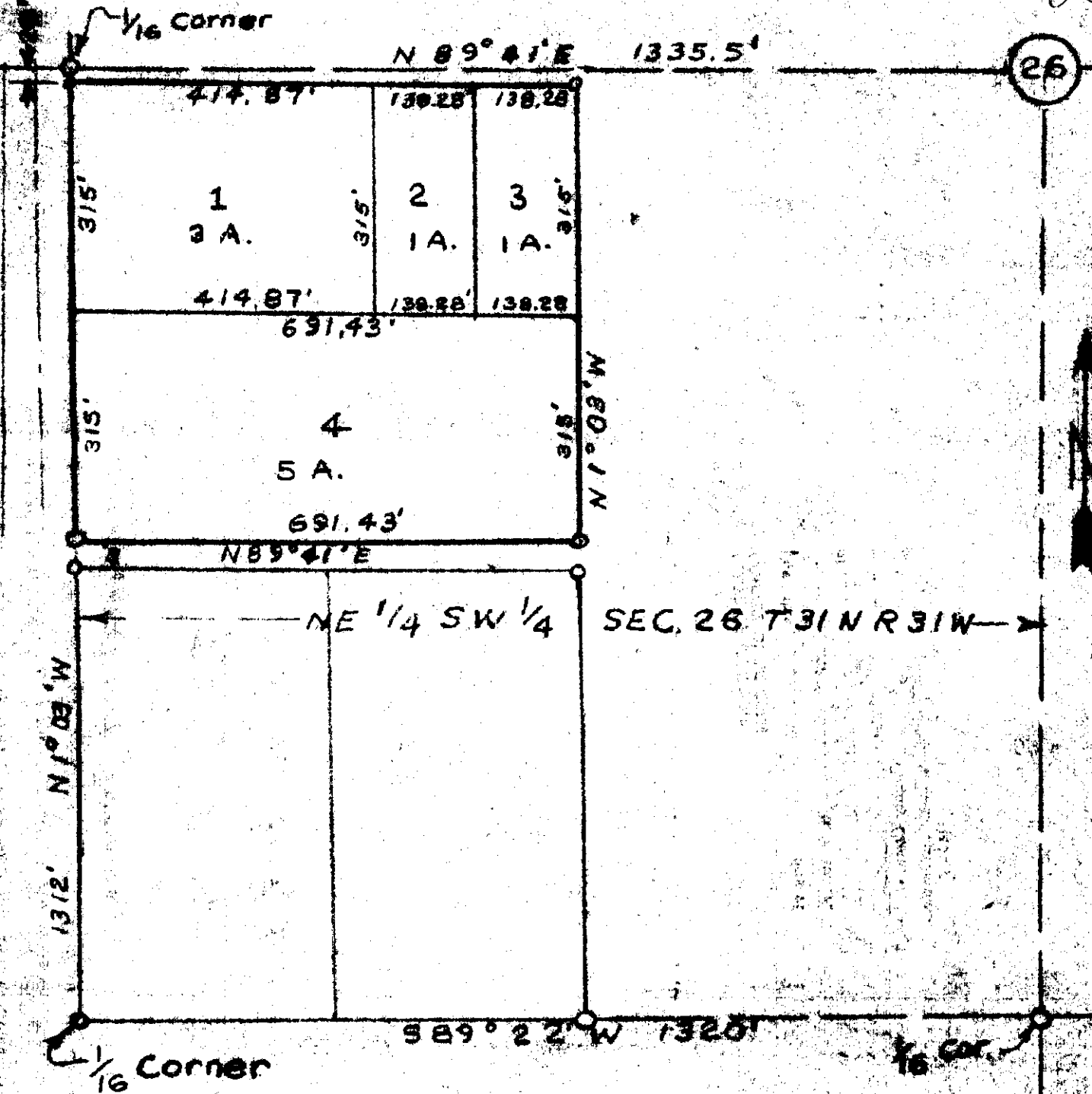
Blair L. Thompson

County Clerk

By Verdel L. Hayden

Deputy

26



NE 1/4 SW 1/4

SEC. 26 T31N R31W

SCHMASOW TRACTS

Four rectangular lots located in the NW 10 acres of the NE 1/4 SW 1/4 Sec. 26 T31N R31W MPM, Lincoln County, Montana.



May 17, 1971
[Signature]
 Registered Land Surveyor

INDEXED

X

1757

Renny Downey - et al
Petri - D. North -

Gilbert J. Beits, et al

Sec 4, Twp 30, Rge. 33 W.

W.D. BK. 13, Page 228

Tn 262

STATE OF MONTANA
COUNTY OF LINCOLN

Filed this 2th day of

June A. D. 1921

at 11:20 A. M.

Eleanor L. Vaughan
County Clerk.

By Pat J. ...
Deputy

6862

AN IRREGULAR TRACT OF LAND IN LOT 2 OF SECTION 4

TWP. 30 N., R. 33 W., M. P. M.

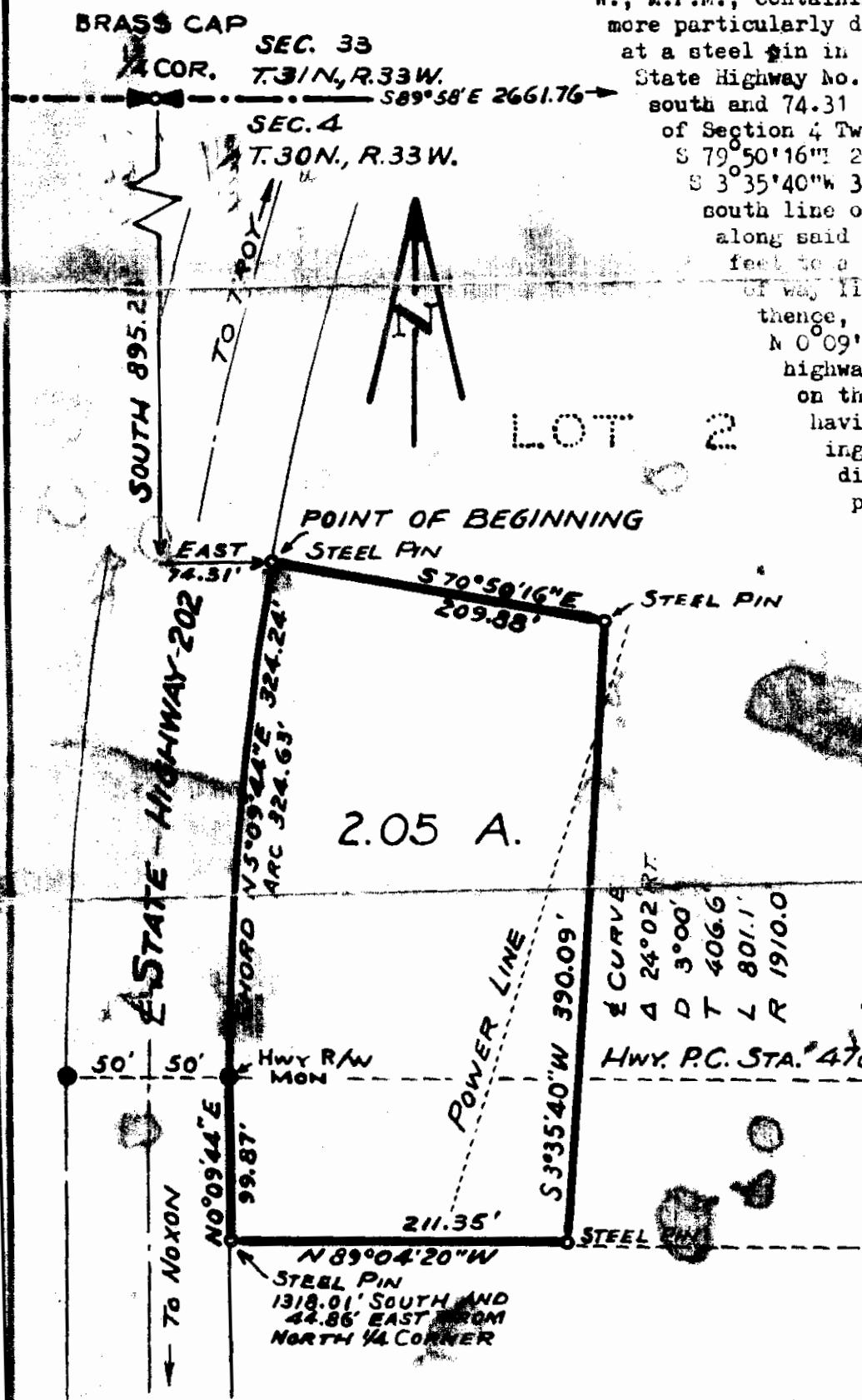
Scale: 1 Inch = 100 Feet.

Amended

October 1970.

DESCRIPTION

An irregular tract of land near Troy in Lincoln County, Montana, lying in Lot 2 of Section 4 Twp. 30 N., R. 33 W., M.P.M., containing 2.05 acres, more or less, and more particularly described as follows: Beginning at a steel pin in the easterly right of way line of State Highway No. 202, which point is 895.23 feet south and 74.31 feet east of the North Corner of Section 4 Twp. 30 N., R. 33 W., M.P.M.; thence S 79° 50' 16" E 209.88 feet to a steel pin; thence S 3° 35' 40" W 390.09 feet to a steel pin in the south line of lot 2 of said Section 4; thence along said south line, N 89° 04' 20" W 211.35 feet to a steel pin in the easterly right of way line of State Highway No. 202; thence, along said right of way line, N 0° 09' 44" E 99.87 feet to a concrete highway right of way monument; thence on the arc of a curve to the right having a radius of 1860.0 feet, turning through an angle of 10° 00', a distance of 324.63 feet to the point of beginning.



NOTE

The above description and the related foregoing plat record amendments to the previous plat and description as a result of more comprehensive survey of the subject Section 4, which survey disclosed a marked discrepancy in the reported bearings of State Highway No. 202 upon which the previous survey was based.

John J. Fineman
 Montana License No. 534

Δ	D	T	L	R
24° 02'	3° 00'	406.6	801.1	1910.0

Hwy. P.C. STA. 476+31.0



INDEXED

1758

*

A.R. Johnson, et ux

- to -

John E. Stevens, et ux

Sec. 11, Twp. 36 N., Rge. 27 W.

W.D. - Bk. 13, Pge. 191

5T

STATE OF MONTANA
COUNTY OF LINCOLN

Filed this 27th day of June A. D. 1891
 at 3120 St. Paul
E. James L. Vaughn
 County Clerk.
 By Mar. Watson
 Deputy

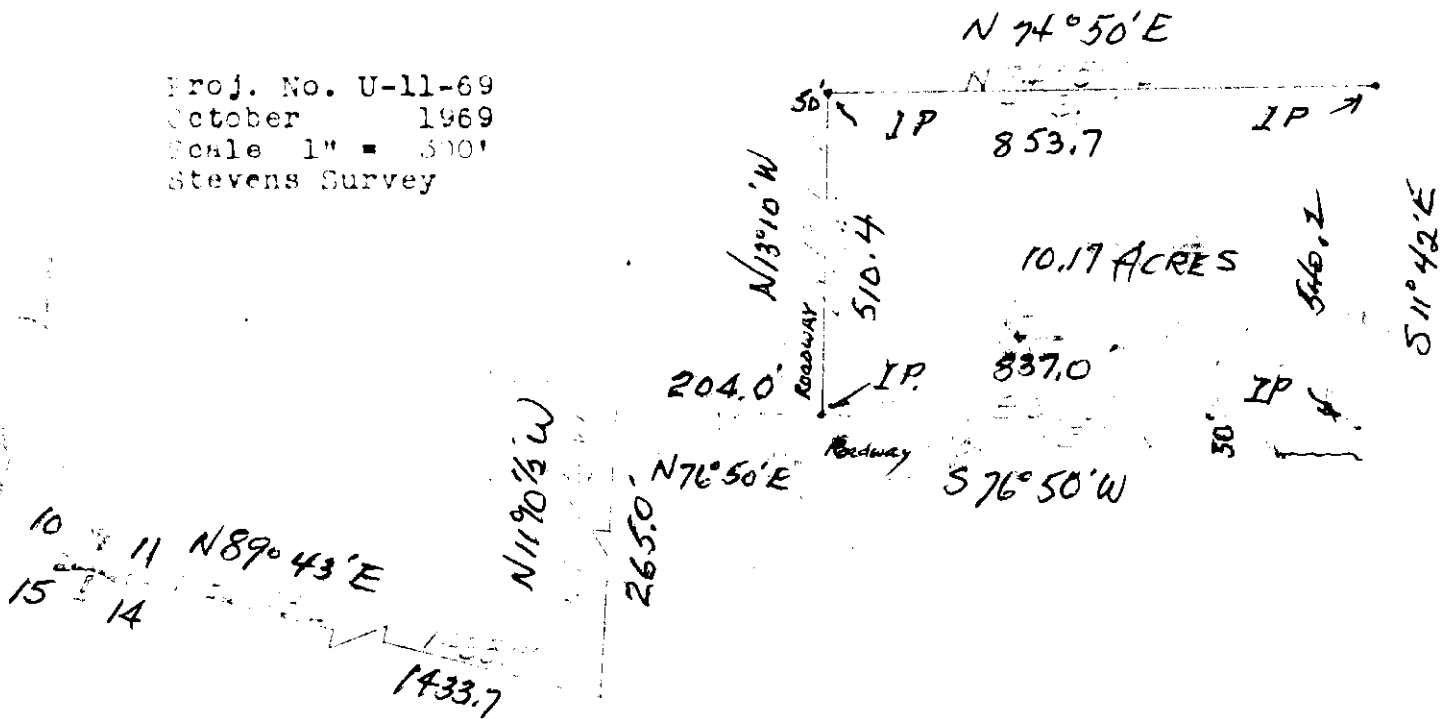
1836

*Jahman
Stevens*

1758

A small tract of land in the SE $\frac{1}{4}$ of the SW $\frac{1}{4}$ of Section 11,
T36N R27W, M.P.M., Lincoln County, Montana.

Proj. No. U-11-69
October 1969
Scale 1" = 300'
Stevens Survey



DESCRIPTION

A small tract of land in the SE $\frac{1}{4}$ of the SW $\frac{1}{4}$ of section 11,
T36N R27W, M.P.M., Lincoln County, Montana, more particularly
described as follows:
Beginning at a point which is N89°43'E a distance of 1433.7',
N11°10 $\frac{1}{2}$ 'W a distance of 265.0' and N76°50'E a distance of 204.0'
from the SW Corner of section 11, T36N R27W MPM; thence N13°10'W
a distance of 510.4'; thence N74°50'E a distance of 853.7';
thence S11°42'E a distance of 540.2'; thence S76°50'W a distance
of 837.0' to the point of beginning, containing 10.17 Acres,
more or less.

CERTIFICATE OF SURVEY

I, Kenneth Haskell, do hereby certify that a survey was made
under my supervision and the plat herewith is an accurate
representation of said survey.

Kenneth Haskell

 Kenneth Haskell
 Montana Registration No. 270-ES
 November 1969

INDEXED

1759

x

Robert E. Van Horn, et al.

-vs-

George B. Paine, et al.

Sec. 22, Imp. 36, Rge. 27 W.

W.D. Bk. 13, Page 250

3AA1

STATE OF MONTANA
COUNTY OF LINCOLN

Filed this 9th day of
June A. D. 18 71

at 9:20 A.M.
Chas. J. Laughlin
County Clerk.

By Mae Watson
Deputy

A tract of land in the E $\frac{1}{2}$ of the NE $\frac{1}{4}$ of the SE $\frac{1}{4}$ of Section 22,
 T36N R27W M.P.M., Lincoln County, Montana.

1759

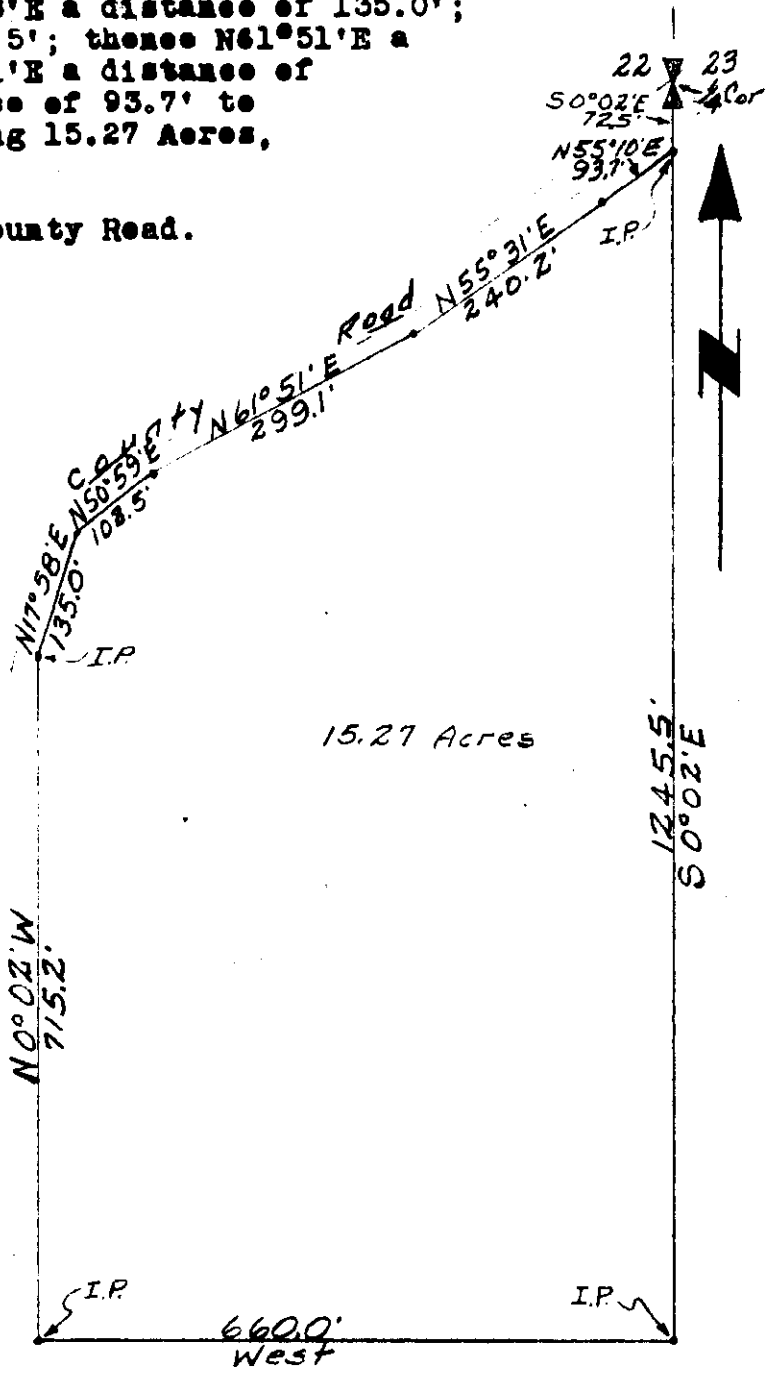
DESCRIPTION

A tract of land in the E $\frac{1}{2}$ of the NE $\frac{1}{4}$ of the SE $\frac{1}{4}$ of section 22, T36N
 R27W M.P.M., Lincoln County, Montana, more particularly described
 as follows:

Beginning at a point which is S0°02'E a distance of 72.5' from the
 E $\frac{1}{2}$ Corner of section 22, T36N R27W MPM; thence S0°02'E a distance
 of 1245.5'; thence West a distance of 660.0'; thence N0°02'W a
 distance of 715.2'; thence N17°58'E a distance of 135.0';
 thence N50°59'E a distance of 102.5'; thence N61°51'E a
 distance of 299.1'; thence N55°31'E a distance of
 240.2'; thence N55°10'E a distance of 93.7' to
 the point of beginning, containing 15.27 Acres,
 more or less.

This tract of land is south of County Road.

Bearings from G.L.O. data.



Proj. No. U-18-71
 April 1971
 Scale 1" = 200'
 Paine Survey

CERTIFICATE OF SURVEY

I, Kenneth Haskell, do hereby
 certify that a survey was made
 under my supervision and the
 plat herewith is an accurate
 representation of said survey.

Kenneth Haskell
 Kenneth Haskell
 Montana Registration No. 270-ES

INDEXED

1760

x

Westgate Development Company

to

David L. Kieffer & R. Z. Burling

W.D. Bk. 13 Pg 306

10CB

8D

STATE OF MONTANA
COUNTY OF LINCOLN

Filed this 11th day of
June A. D. 1877
at 3:15 P. M.
Edward L. Vaughan
County Clerk.
By Verde L. Dyer
Deputy

Lincoln County, Montana

PORTION OF WESTGATE BUSINESS ADDITION

IN SECTION 32 TWP. 31 N., R. 31 W., M. P. M.,

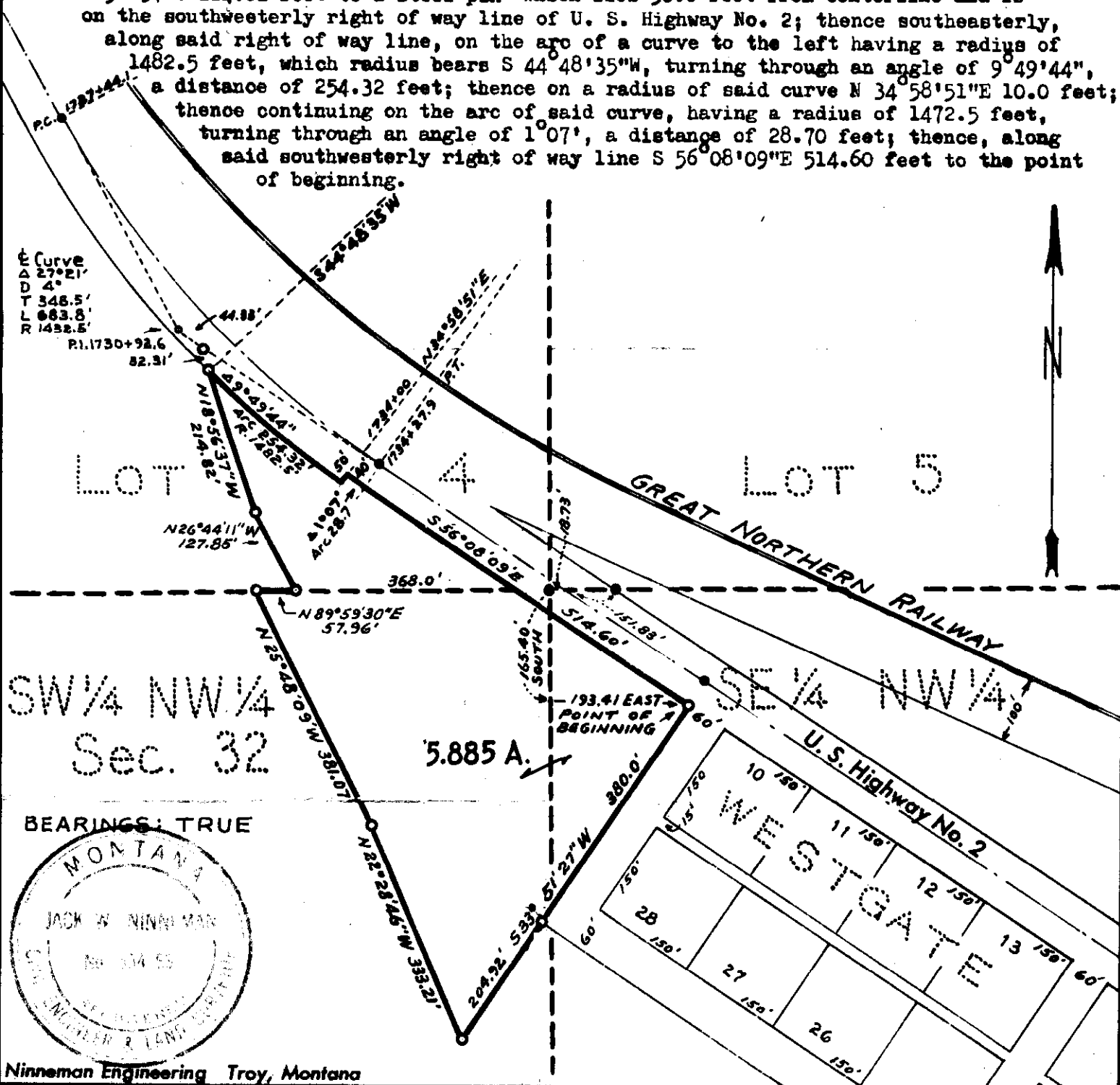
1760

Scale: 1 Inch = 200 Feet

DESCRIPTION

April 1970

An irregular tract of land near Libby in Lincoln County, Montana, lying within Gov't Lot 4 and the $N\frac{1}{2}$ NW $\frac{1}{4}$ all of Section 32 Twp. 31 N., R. 31 W., M.P.M., containing 5.885 acres, more or less, and more particularly described as follows: Beginning at a steel pin in the southeasterly right of way line of U. S. Highway No. 2, which pin marks the northwest corner of Original "Westgate" and is situated 165.40 feet south and 193.41 feet east from the northwest corner of the SE $\frac{1}{4}$ NW $\frac{1}{4}$ of Section 32 Twp. 31 N., R. 31 W., M.P.M.; thence, from said point of beginning S 33° 51' 27" W 584.92 feet to a steel pipe; thence N 22° 28' 46" W 333.21 feet to a steel pin; thence N 25° 48' 09" W 381.07 feet to a steel pin; thence N 89° 59' 30" E 57.96 feet to a pipe; thence N 26° 44' 11" W 127.85 feet to a pipe; thence N 18° 56' 37" W 214.82 feet to a steel pin which lies 50.0 feet from centerline and is on the southwesterly right of way line of U. S. Highway No. 2; thence southeasterly, along said right of way line, on the arc of a curve to the left having a radius of 1482.5 feet, which radius bears S 44° 48' 35" W, turning through an angle of 9° 49' 44", a distance of 254.32 feet; thence on a radius of said curve N 34° 58' 51" E 10.0 feet; thence continuing on the arc of said curve, having a radius of 1472.5 feet, turning through an angle of 1° 07', a distance of 28.70 feet; thence, along said southwesterly right of way line S 56° 08' 09" E 514.60 feet to the point of beginning.



BEARINGS: TRUE

MONTANA
 JACK W. NINNEMAN
 No. 51455
 ENGINEER & LAND SURVEYOR

Ninneman Engineering Troy, Montana

INDEXED

1761

Ellis J. & Helen E. Cole

- 70 -

Lloyd E. & Virginia M. Becke

Sec. 14, Twp. 30 N., Rge. 31 W.

W.D. - Ch. 13, Page 310

1817

STATE OF MONTANA
COUNTY OF LINCOLN

I did this 14th day of

June A. D. 1971

at 9:20 P. M.

Cleanor J. Taylor County Clerk

By Max Watson Deputy

Lincoln County, Montana.

COLE TO BACHE

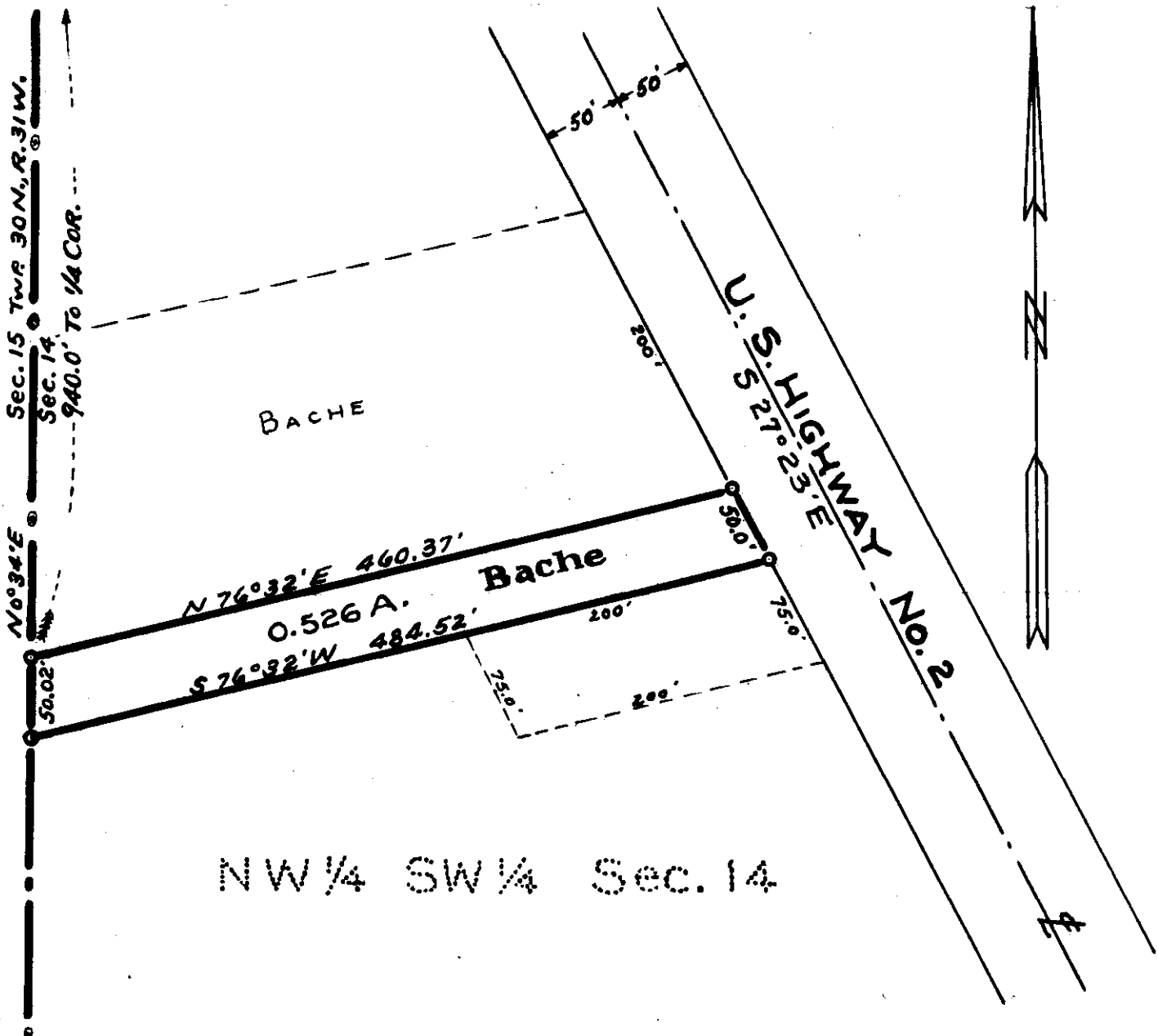
1761

In the NW $\frac{1}{4}$ SW $\frac{1}{4}$ Section 14 Twp. 30 N., R. 31 W., M.P.M.
Scale: 1 Inch = 100 Feet.

December 1965.

DESCRIPTION

An irregular tract of land near Libby in Lincoln County, Montana, lying wholly within the NW $\frac{1}{4}$ SW $\frac{1}{4}$ of Section 14 Twp. 30 N., R. 31 W., M.P.M., containing 0.526 acres, more or less, and more particularly described as follows: Beginning at a point on the west line of Section 14 Twp. 30 N., R. 31 W., M.P.M. at a distance of 940.0 feet S 0°34'W from the West $\frac{1}{4}$ Corner of said Section 14; thence N 76°32'E 460.37 feet to a point on the southwesterly right of way line of U.S. Highway No. 2; thence, along said right of way line, S 27°23'E 50.0 feet; thence S 76°32'W 484.52 feet to a point on the west line of said Section 14; thence, along said west line, N 0°34'E 50.0 feet to the point of beginning.



NW 1/4 SW 1/4 Sec. 14

INDEXED

1762

x

1762

Dean Marguardt -

to -

The Public

Sec. 32, Twp. 31, Rge. 31 W.

to A.B.C. & D

10G + 8AC

STATE OF MONTANA
COUNTY OF LINCOLN

I file this 17th day of

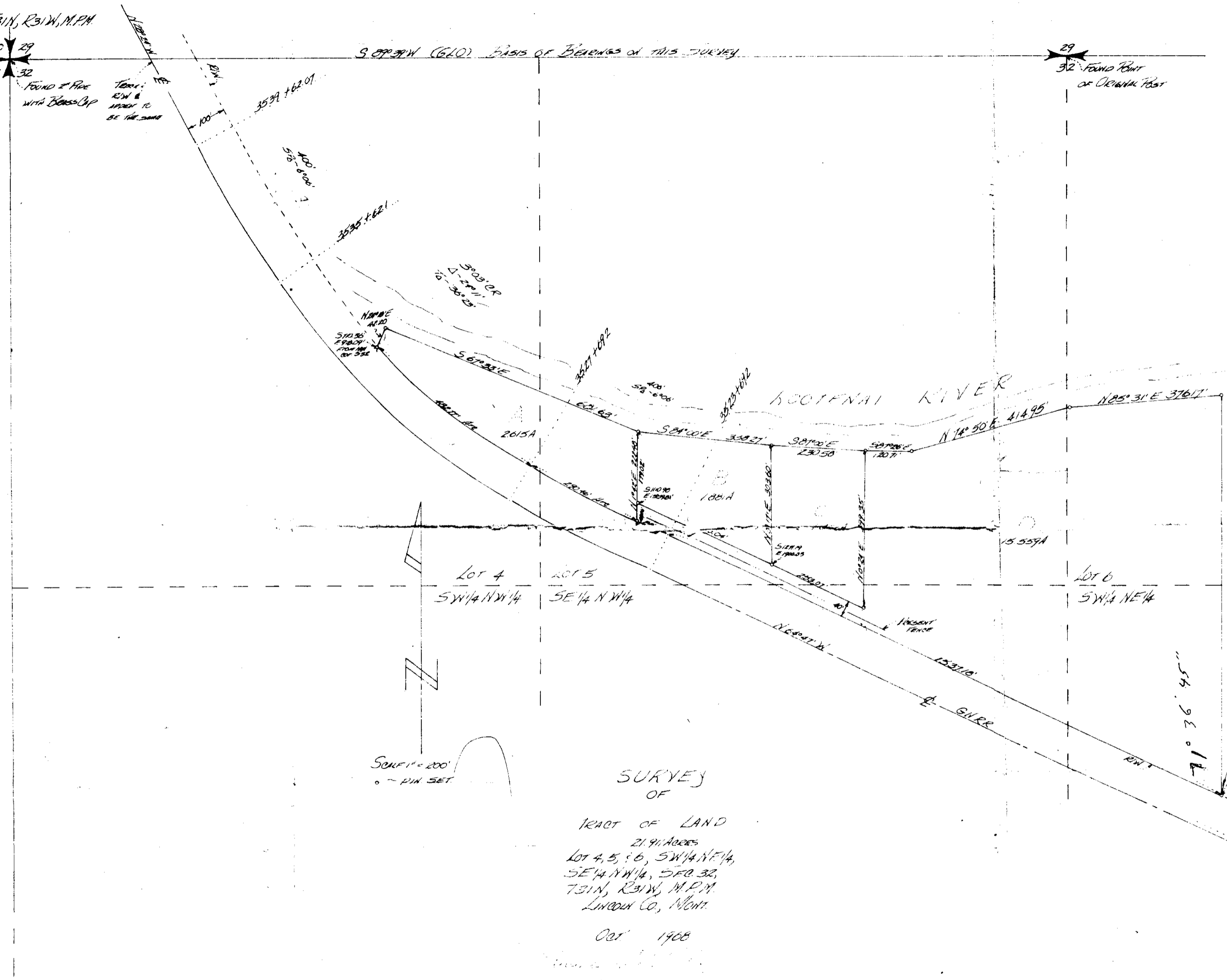
June A. D. 1971

at 2:30 P. M.

Clarence L. Daugherty
County Clerk

BY Mar Watson
Deputy

T31N, R31W, M.P.M.
30 29
31 32
FOUND & PINE WITH BRASS CAP
TOWN: R31W & M.P.M. TO BE THE SAME
S. 07° 30' W (610) BASIS OF BEARINGS OF THIS SURVEY
29 32 FOUND POINT OF ORIGINAL POST



NOTE: GREAT NORTHERN RR & DESCRIPTION DOES NOT FIT SECTION. THE \angle BEARING WAS ASSUMED TO BE THAT MEASURED (SOUTH E) ON LONG TANGENT. THE \angle IS DESCRIBED AS CROSSING THE EAST SECTION LINE 2307.3' NORTH OF THE SE CORNER OF SEC 32. THIS SURVEY WAS TIED TO THAT SECTION CORNER AND THE TRACK \angle WAS 2300.73' NORTH OF THE SE CORNER. THIS MEANS THE \angle TRACK IS 1903' NE OF \angle R31W

NOTE: THIS \angle WAS DESCRIBED AS BEING 1. 1134'S OF E 1/4 CORNER SEC 32
2. 1103' W 1014'
THIS IS AS CLOSE AS DATA WILL SHOW

SURVEY OF
TRACT OF LAND
21.91 ACRES
LOT 4, 5, & 6, SW 1/4 NE 1/4,
SE 1/4 NW 1/4, SEC 32,
T31N, R31W, M.P.M.
LINCOLN CO., MONT.
OCT. 1908

INDEXED

1763

Northern Pacific Ry. Co. ⁺

-70-

U.S.A.

Sec. 25, Twp. 25 N., Rge. 20 W.

763

STATE OF MONTANA
COUNTY OF LINCOLN

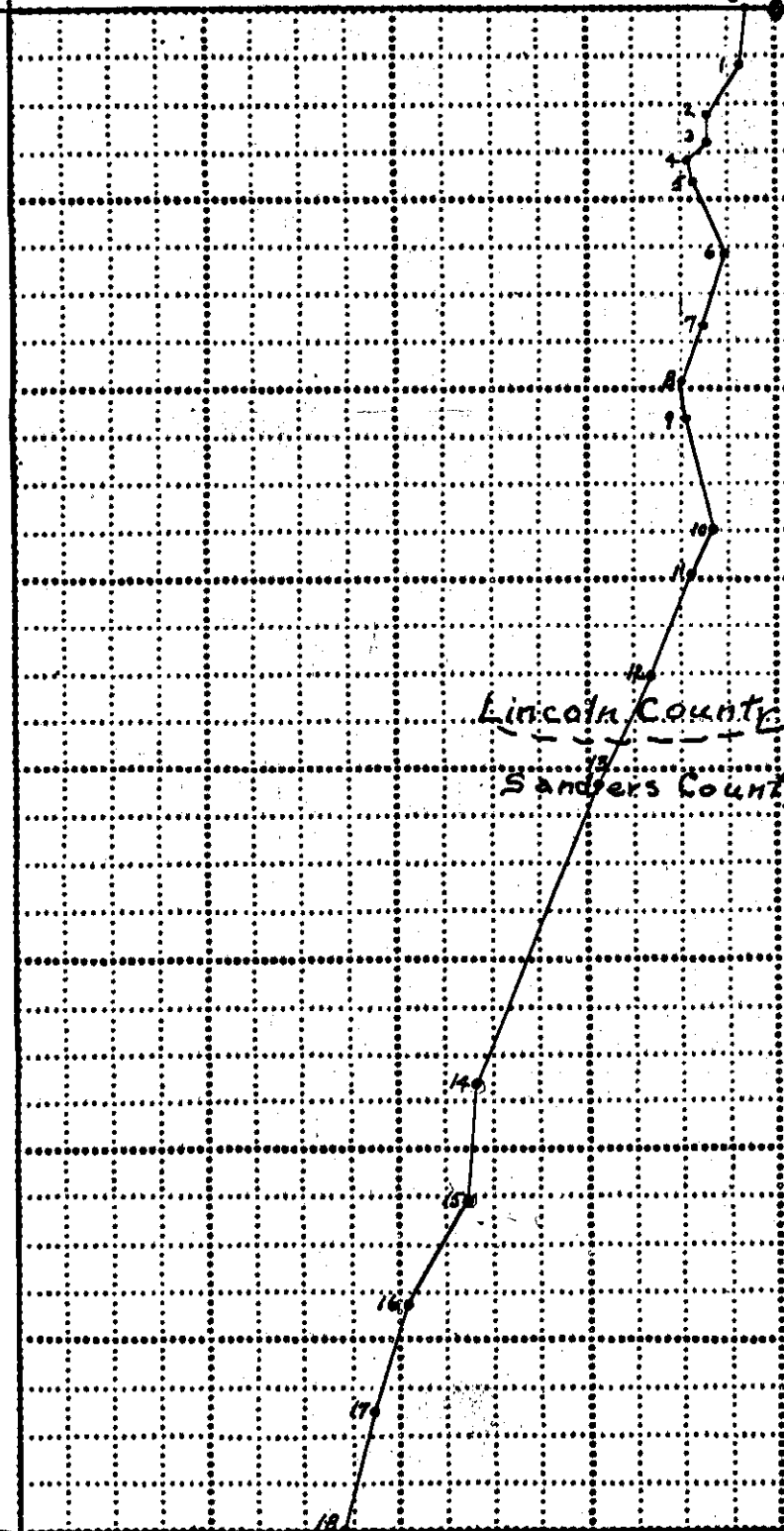
I see this 17th day of June A. D. 1971
at 3:15 P.M.
Charles L. Daugherty
County Clerk.
By Mae Watson
Deputy

1763

UNITED STATES DEPARTMENT OF AGRICULTURE—FOREST SERVICE

East Fisher Rd. #228 land district Mag. declin. 22.5 Area Traverse acres

Road R/W Deed Sec. 25 T. 25 N. R. 29 W. M.P. Mer. Scale 8 inches = 1 mile



Traverse Notes

Starting at 1/4 Corner
 Common to Sections 24 & 25
 thence West 1.50 chs. to center
 line of East Fisher Road #228
 thence as follows:

Sta.	Bearing	Distance
0-1	S-9-W	3.00 ch.
1-2	S-33-W	3.00 "
2-3	-S-	1.50 "
3-4	S-30-W	1.00 "
4-5	S-22-E	1.00 "
5-6	S-25-E	4.00 "
6-7	S-17-W	4.00 "
7-8	S-18-W	3.00 "
8-9	S-5-E	2.00 "
9-10	S-14-E	6.00 "
10-11	S-26-N	3.00 "
11-12	S-20-W	6.00 "
12-13	S-25-W	6.00 "
13-14	S-21-W	17.00 "
14-15	S-3-W	6.00 "
15-16	S-30-W	6.00 "
16-17	S-18-W	6.00 "
17-18	S-15-W	6.00 "

Lincoln County
 Sanders County

Intersect Section line common
 to Sections 25 & 36 17.50 chs.
 East of Section corner common
 to Sections 25, 26, 35, 36 T. 25 N. R. 29 W.

Field work by B.A. Bealey Date 11/23/37 Platted by B.A. Bealey

Remarks

Approved _____, 19__

Approving Officer.

INDEXED

1764

x

Ruth M. Anderson &
Joyce M. Dickson
- to -

Louis Joseph Buener &
Ketty Ruth Buener

Sec. 35, Sup. 37 N. Rq. 28 W.
W. O. Book 13, Page 355

781E

STATE OF MONTANA
COUNTY OF LINCOLN

This 18th day of

June A. D. 1971

at 12:35 P. M.

Calvin L. Vaughn
County Clerk

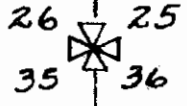
By Mac Watson
Deputy

A small tract of land in the N $\frac{1}{2}$ of the SE $\frac{1}{4}$ of the NE $\frac{1}{4}$ of Section 35, T37N R28W M.P.M., Lincoln County, Montana.

1764

DESCRIPTION

A small tract of land in the N $\frac{1}{2}$ of the SE $\frac{1}{4}$ of the NE $\frac{1}{4}$ of section 35, T37N R28W M.P.M., Lincoln County, Montana, more particularly described as follows:




Beginning at a point which is S0°01'E a distance of 1320.0' and N89°55'W a distance of 60.0' from the NE Corner of section 35, T37N R28W MPM; thence N89°55'W a distance of 200.0'; thence S0°01'E a distance of 165.0'; thence S89°55'E a distance of 200.0'; thence N0°01'W a distance of 165.0' to the point of beginning, containing 0.76 Acre, more or less.


Bearings from G.L.O. data.

CERTIFICATE OF SURVEY

I, Kenneth Haskell, do hereby certify that a survey was made under my supervision and the plat herewith is an accurate representation of said survey.



1320.0'
50°01'E



Proj. No. U-25-71
 June 1971
 Scale 1" = 200'
 Ray Cole Survey

INDEXED

1765

x

Gene Bushnell, et al

- To -


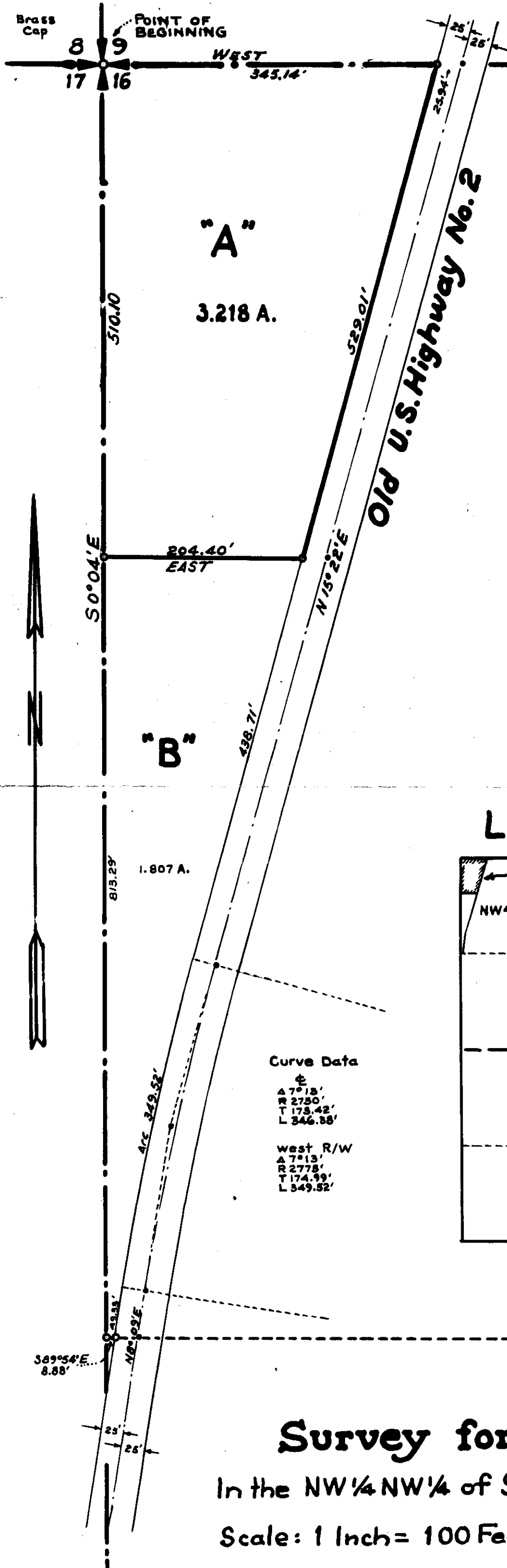
Marie Obermayer

Sec. 16, Twp. 33, Rge. 34 - W.

W.D. - BK. 13, Page 356

2A1

STATE OF MONTANA
 COUNTY OF LINCOLN
 Filed this 18th day of
June A. D. 1921
 at 1:10 P. M.
Eleanor L. Vaughn
 County Clerk.
 By Betty Stenbacker Deputy

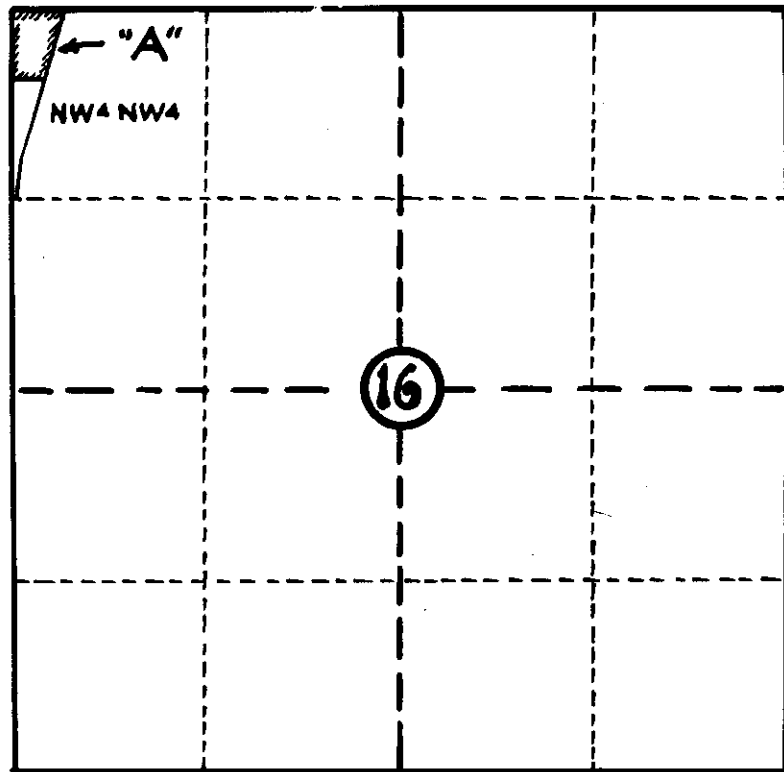


DESCRIPTION

Tract "A"

A parcel of land in the northwest corner of Section 16 Twp. 33 N., R. 34 W., M.P.M., lying wholly within the NW $\frac{1}{4}$ NW $\frac{1}{4}$ of said Section 16, containing 3.218 acres, more or less, and more particularly described as follows: Beginning at the brass cap monument marking the northwest corner of Section 16 Twp. 33 N., R. 34 W., M.P.M., thence, along the west line of said Section 16, S 0° 04' E 510.10 feet to a steel pin; thence east 204.40 feet to a steel pin in the westerly right of way line of Old U.S. Highway No. 2; thence, along said right of way line N 15° 22' E 529.01 feet to a steel pin on the north line of said Section 16; thence, along said north line, West 345.14 feet to the point of beginning.

Location Diagram



Curve Data

$\frac{E}{S}$
 A 7° 13'
 R 2750'
 T 173.42'
 L 346.55'

west R/W
 A 7° 13'
 R 2775'
 T 174.99'
 L 349.52'

Survey for Gene Bushnell

In the NW $\frac{1}{4}$ NW $\frac{1}{4}$ of Sec. 16 Twp. 33 N., R. 34 W., M.P.M.

Scale: 1 Inch = 100 Feet.

May 1971.

INDEXED

1766

x

ST. REGIS PAPER COMPANY, et al.

- 40 -

U. S. A.

Secs. 19, Twp. 30 N., Rge. 26 W.

Secs. 3, 4, 10, Twp. 26 N., Rge. 28 W.

Case. BK. 12, Page 388-392

#1766

STATE OF MONTANA
COUNTY OF LINCOLN

Filed this 22nd day of June A. D. 1927

at 8:35 P. M.
Calvin L. Vaughn
County Clerk.

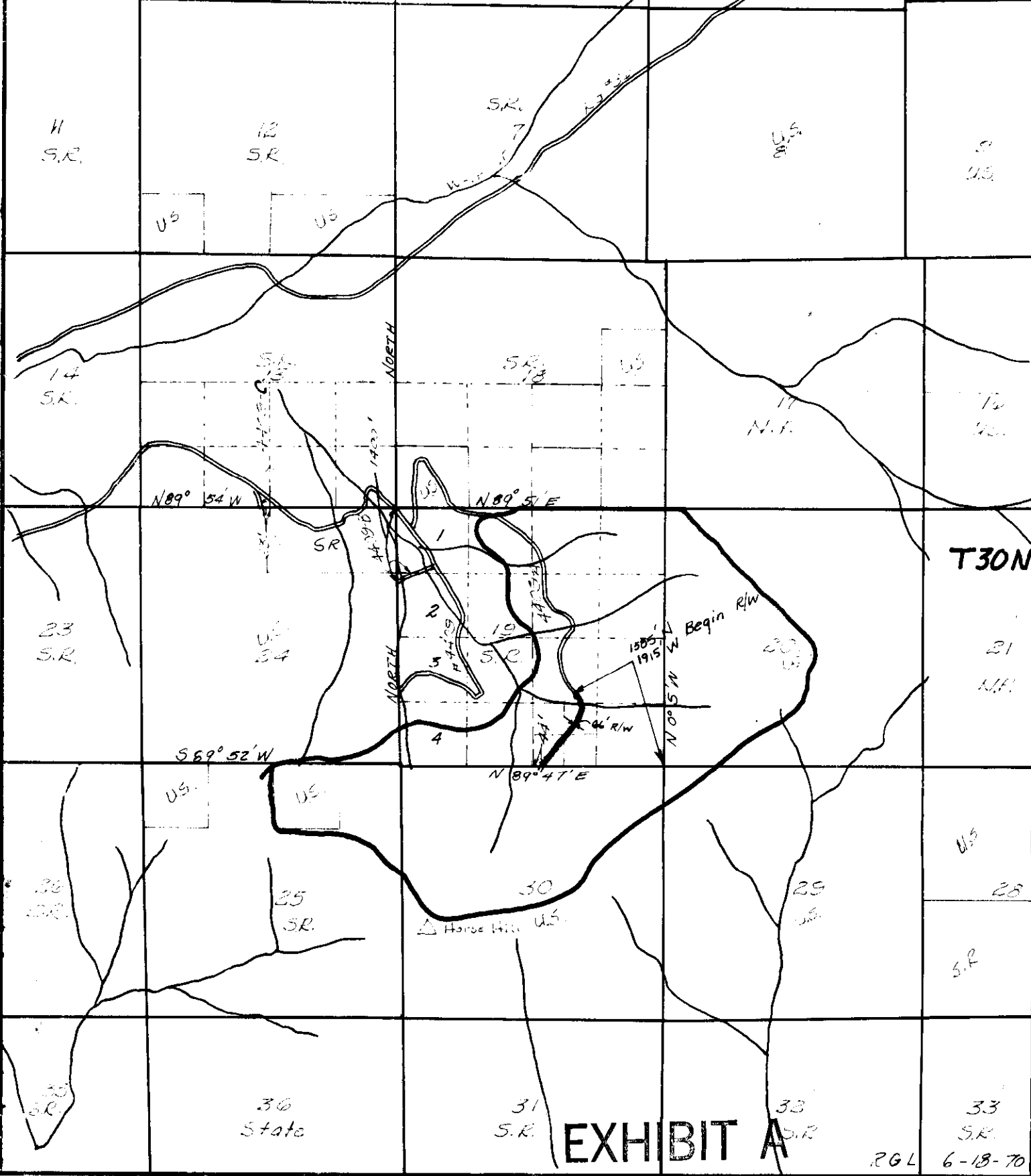
By Mae Watson Deputy

HORSE HILL COST SHARE

1766

R27W

R26W



T30N

EXHIBIT A

RGL 6-18-70

INDEXED 1767

X

ST. REGIS PAPER COMPANY, et al

U.S.A.

Sec. 4, Twp. 26 N., Rge. 28 W.

Case - Bk. 13, Page 393-396

*1767

STATE OF MONTANA
COUNTY OF LINCOLN

Filed this 22nd day of

June A. D. 1971

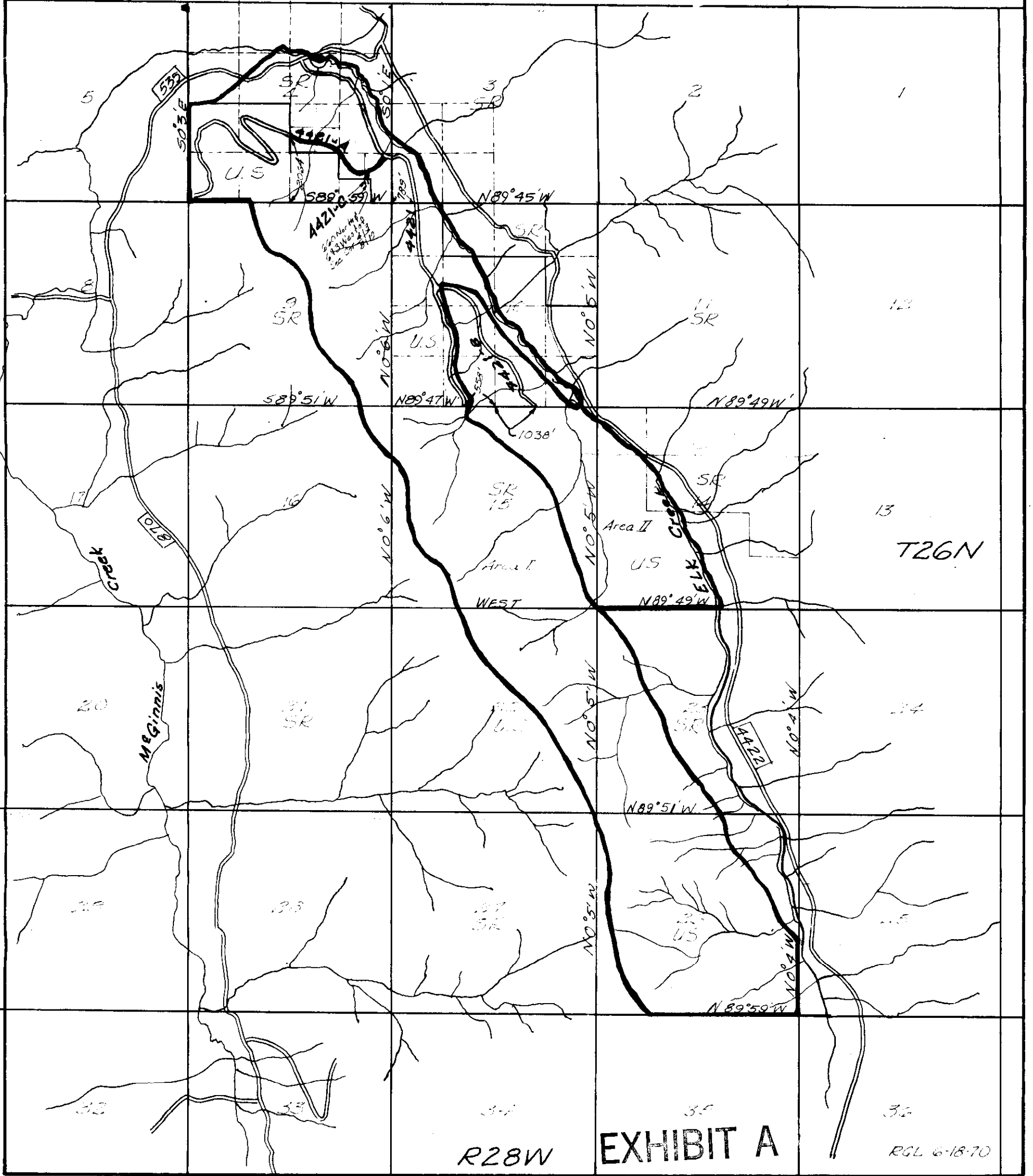
at 8:45 P.M.

Clarence L. Murphy
County Clerk

By Mae Watson
Deputy

ELK CREEK COST SHARE AREA

1767



R28W

EXHIBIT A

RGL 6-18-70

INDEXED

1768

X

William G. Gwynn, Ex

-to-

Aubrey M. Lee, Ex -

Sec. 15, Twp. 35 N., Rge. 26 W.

W.D. BK. 13, Page - 379

4F

STATE OF MONTANA
COUNTY OF LINCOLN

Filed this 22nd day of July A. D. 1911
 at 9:45 P. M.
Eleanor L. Laughon County Clerk
 By Maie Watson Deputy

6957

A small tract of land in the S $\frac{1}{4}$ of the SE $\frac{1}{4}$ of Section 15, T35N R26W
M.P.M., Lincoln County, Montana.

1768

Proj. No. U-12-1-71
April 1971
Scale 1" = 100'
Gwynn - Lee Survey

DESCRIPTION

A small tract of land in the S $\frac{1}{4}$
of the SE $\frac{1}{4}$ of section 15, T35N R26W
M.P.M., Lincoln County, Montana,
more particularly described as
follows:

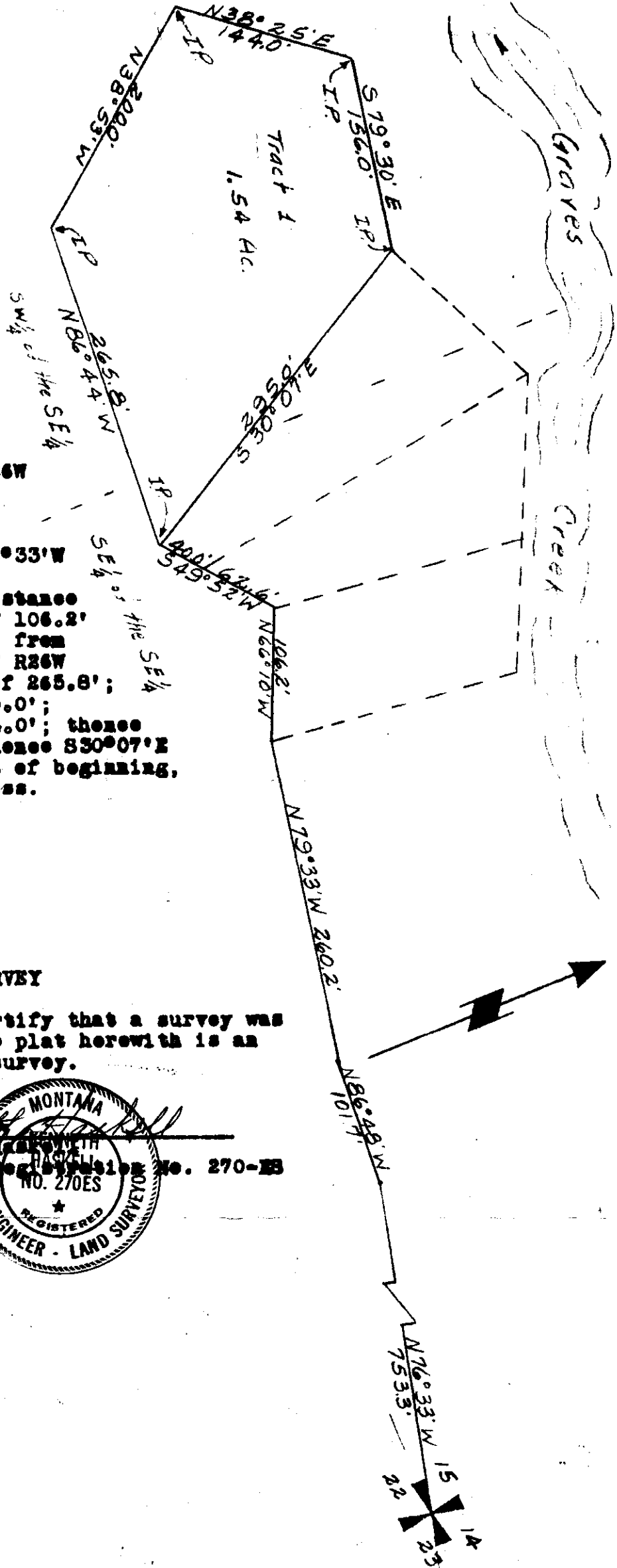
Beginning at a point which is N76°33'W
a distance of 753.3', N86°48'W a
distance of 101.7', N79°33'W a distance
of 260.2', N86°10'W a distance of 106.2'
and S49°52'W a distance of 102.6' from
the SE corner of section 15, T35N R26W
MPM; thence N86°44'W a distance of 265.8';
thence N38°53'W a distance of 200.0';
thence N38°25'E a distance of 144.0'; thence
S79°30'E a distance of 156.0'; thence S30°07'E
a distance of 295.0' to the point of beginning,
containing 1.54 Acres, more or less.

Bearings from G.L.O. data.

CERTIFICATE OF SURVEY

I, Kenneth Haskell, do hereby certify that a survey was
made under my supervision and the plat herewith is an
accurate representation of said survey.

Kenneth Haskell
Kenneth Haskell
Montana Registration No. 270-ES
REGISTERED
ENGINEER - LAND SURVEYOR



INDEXED

1769

Seplat 7320

CLYDE N. VOORHIES, Etux

to

JOHN L. RADISH, Etux

Land in 27-36-26 Bk.12 Pg. 754

3KA

STATE OF MONTANA
COUNTY OF LINCOLN

Filed this 24th day of

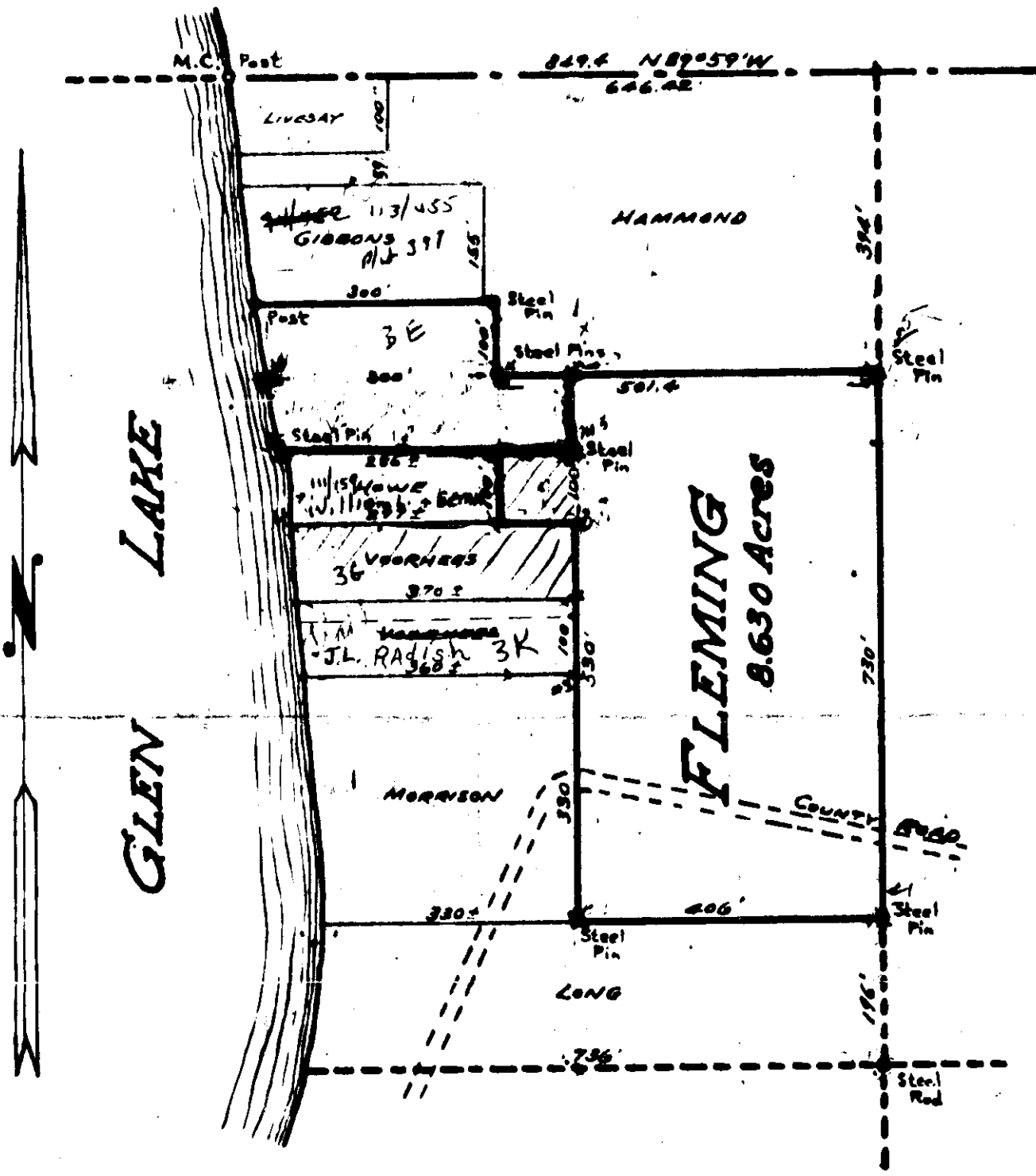
June A. D. 1971

at 8:45 A. M.

Edward L. Vergha
County Clerk

By Verdel J. Higgins
Deputy

1769



LOT 1 SEC. 27
TWP. 36 N., R. 26W., M.P.M.
Lincoln County, Montana.
 Scale: 1 Inch = 200 Feet.

1769

INDEXED

1770

Lloyd E. + Virginia M. Bucke

- to -
J. & S. Contracting Co. -

Sec. 14, Twp. 20N., Rge. 31W.

W.D. Bk. 13. Page 428

1817

STATE OF MONTANA
COUNTY OF LINCOLN

Filed this 28th day of

June A. D. 19 71

at 10:35 A. M.

Clarence L. Laughlin
County Clerk.

By Mae Watson
Deputy

Lincoln County, Montana.

1770

COLE TO BACHE

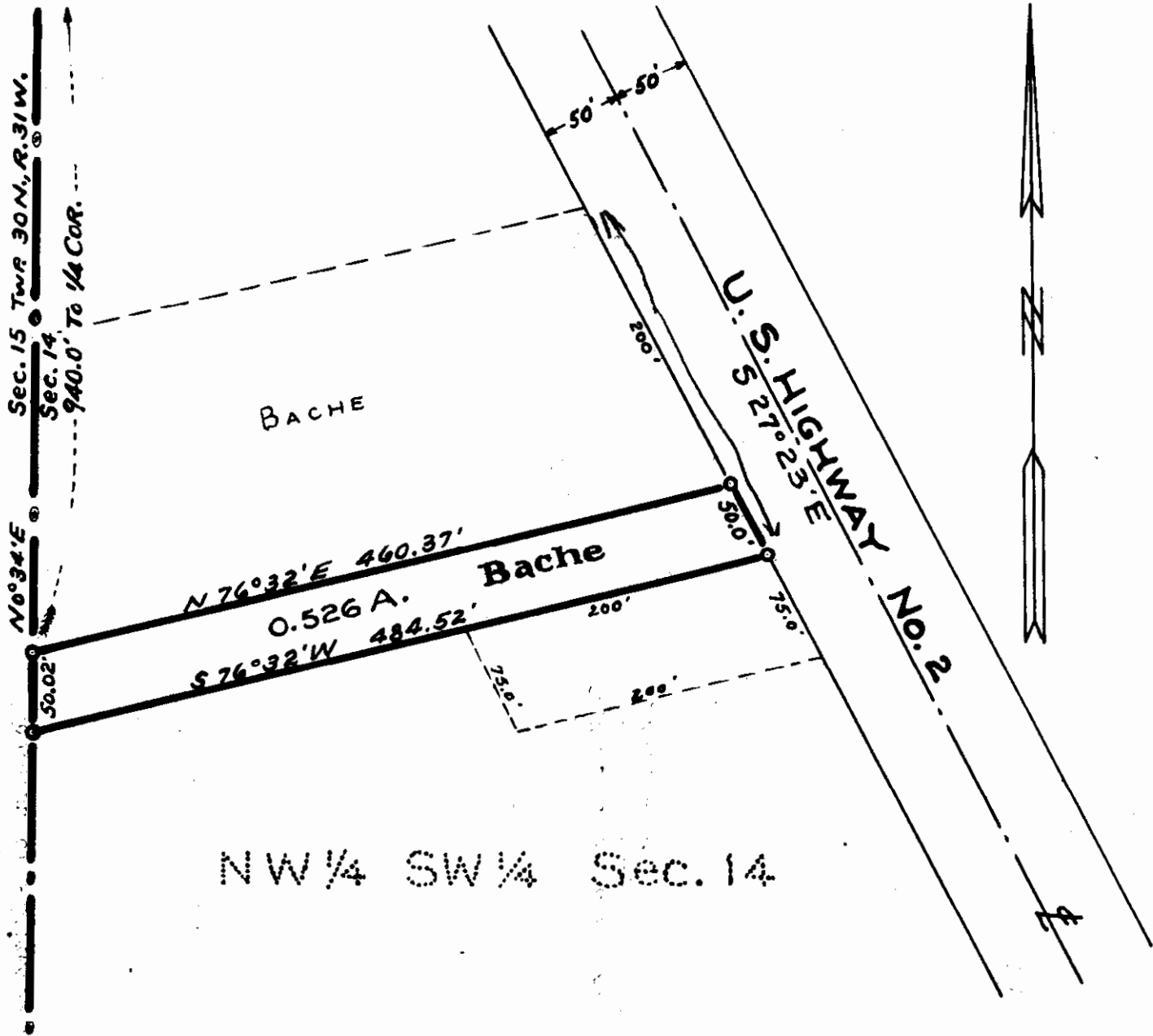
In the NW $\frac{1}{4}$ SW $\frac{1}{4}$ Section 14 Twp. 30 N., R. 31 W., M.P.M.

Scale: 1 Inch = 100 Feet.

December 1965.

DESCRIPTION

An irregular tract of land near Libby in Lincoln County, Montana, lying wholly within the NW $\frac{1}{4}$ SW $\frac{1}{4}$ of Section 14 Twp. 30 N., R. 31 W., M.P.M., containing 0.526 acres, more or less, and more particularly described as follows: Beginning at a point on the west line of Section 14 Twp. 30 N., R. 31 W., M.P.M. at a distance of 940.0 feet S 0°34'W from the West $\frac{1}{4}$ Corner of said Section 14; thence N 76°32'E 460.37 feet to a point on the southwesterly right of way line of U.S. Highway No. 2; thence, along said right of way line, S 27°23'E 50.0 feet; thence S 76°32'W 484.52 feet to a point on the west line of said Section 14; thence, along said west line, N 0°34'E 50.0 feet to the point of beginning.



NW $\frac{1}{4}$ SW $\frac{1}{4}$ Sec. 14

Lloyd Williamson

Land in 10-30-31

36A1

STATE OF MONTANA
COUNTY OF LINCOLN

Filed this 1st day of
July A. D. 1971.

at 11:15 A.M.

Eleanor L. Vaughn
County Clerk

By Verda J. Higham
Deputy

1771

Lincoln County, Montana. Survey for Lloyd Williamson

Part of NW¼ SE¼ Sec. 10 Twp. 30 N., R. 31 W., M.P.M.

Scale: 1 Inch = 200 Feet.

June 1963.

Center of Sec. 10 Twp. 30 N., R. 31 W., M.P.M.

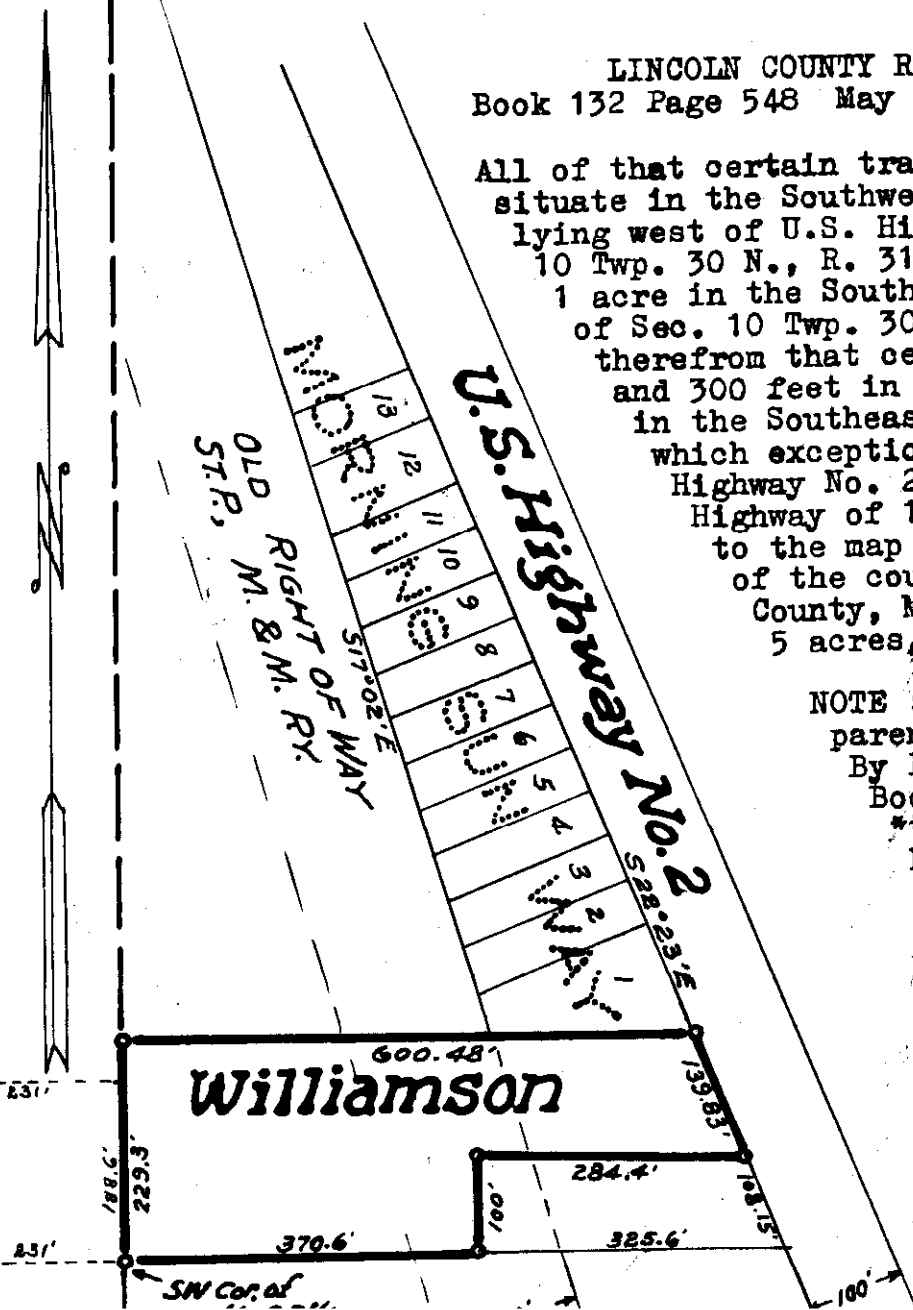
LINCOLN COUNTY RECORDS

Book 132 Page 548 May 14, 1961 - Friend to Williamson

All of that certain tract designated as Tract 3G as situate in the Southwest corner of the NW¼ SE¼ lying west of U.S. Highway No. 2, all in Section 10 Twp. 30 N., R. 31 W., M.P.M. *(and including 1 acre in the Southeast corner of the NE¼ SW¼ of Sec. 10 Twp. 30 N., Rge. 31 W.,) excepting therefrom that certain piece 100 feet in width and 300 feet in a westerly direction situated in the Southeast corner of said Tract 3G, which exception abuts and adjoins the U.S. Highway No. 2, with a frontage on said Highway of 100.3 ** feet, all according to the map or plat on file in the office of the county Clerk and Recorder, Lincoln County, Montana, said tract containing 5 acres, more or less.

NOTE : * The 1 acre mentioned in parenthesis above was conveyed By Friend to Parker October 9, 1962. Book 102 Page 347.

** Plat No. 650 Lincoln County Records correctly shows the Highway frontage as 108.15 ft.



Winneman Engineering
Troy, Montana.

1772

Hallett C. v Bonnie J. Rump

- to -

Lloyd O. v Florence V. Williamson

Sec. 3, Imp. 30 N., Rge. 31 W.

W.D. Bk. 13, Page 485

25C

STATE OF MONTANA
COUNTY OF LINCOLN

Filed this 15th day of

July A. D. 1976

at 11:55 A.M.

Charles P. Vaughn
County Clerk

By Vernon L. Highten
Deputy

Remp to Williamson

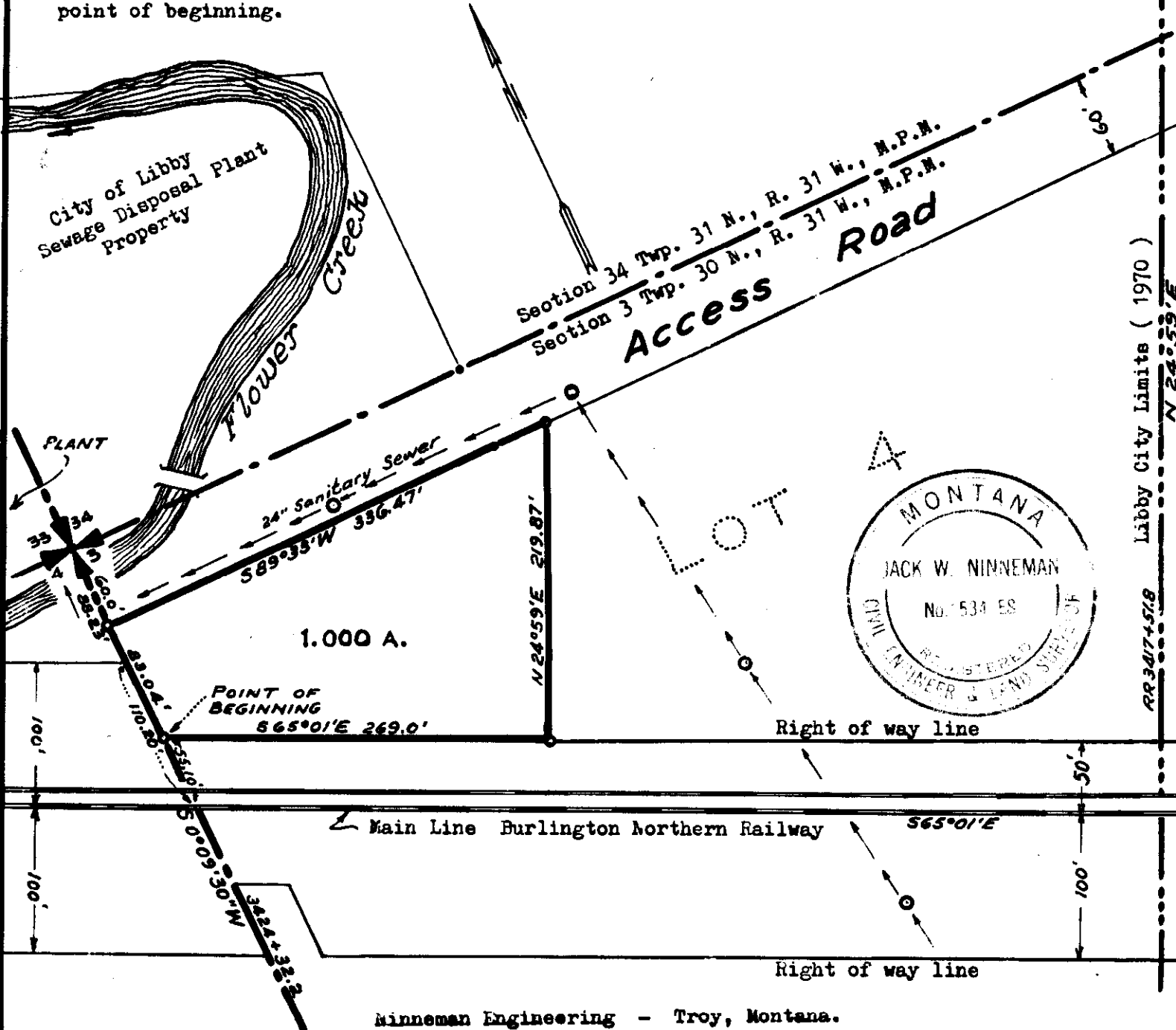
A tract of land in Lot 4 Section 3 Twp. 30 N., R. 31 W., M.P.M.

Scale: 1 Inch = 100 Feet.

November 1970.

DESCRIPTION

A tract of land near Libby in Lincoln County, Montana, lying wholly within Lot 4 of Section 3 Twp. 30 N., R. 31 W., M.P.M., containing 1.000 acres, more or less, and more particularly described as follows: Beginning at a steel pin marking the intersection of the northerly right of way line of the Burlington Northern Railway with the west line of Section 3 Twp. 30 N., R. 31 W., M.P.M., which point is S 0°09'30"W 143.04 feet from the northwest corner of said Section 3; thence, along said railway right of way line, S 65°01'E 269.0 feet to a steel pin; thence N 24°59'E, parallel to the west line of Colorado Avenue of Libby, Montana, 219.87 feet to a steel pin in the south line of the access road to the City of Libby Sewage Disposal Plant; thence S 89°33'W along said south line, parallel to the north line of said Section 3 a distance of 336.47 feet to a steel pin in the west line of the said Section 3 at a distance of 60.0 feet S 0°09'30"W from the northwest corner thereof; thence, along the west line of said Section 3, S 0°09'30"W 83.04 feet to the point of beginning.



INDEXED

1773

X

Lincoln County

vs -

Alfred L. Youso, et al

Sec. 4, T. 30, R. 31 W.

W.D. - BK. 13, Page 959

vs A.

STATE OF MONTANA
COUNTY OF LINCOLN

Filed this 8th day of

July

A. D. 1941

at

11:10 P.M.

Eleanor L. Vaughn
County Clerk

By

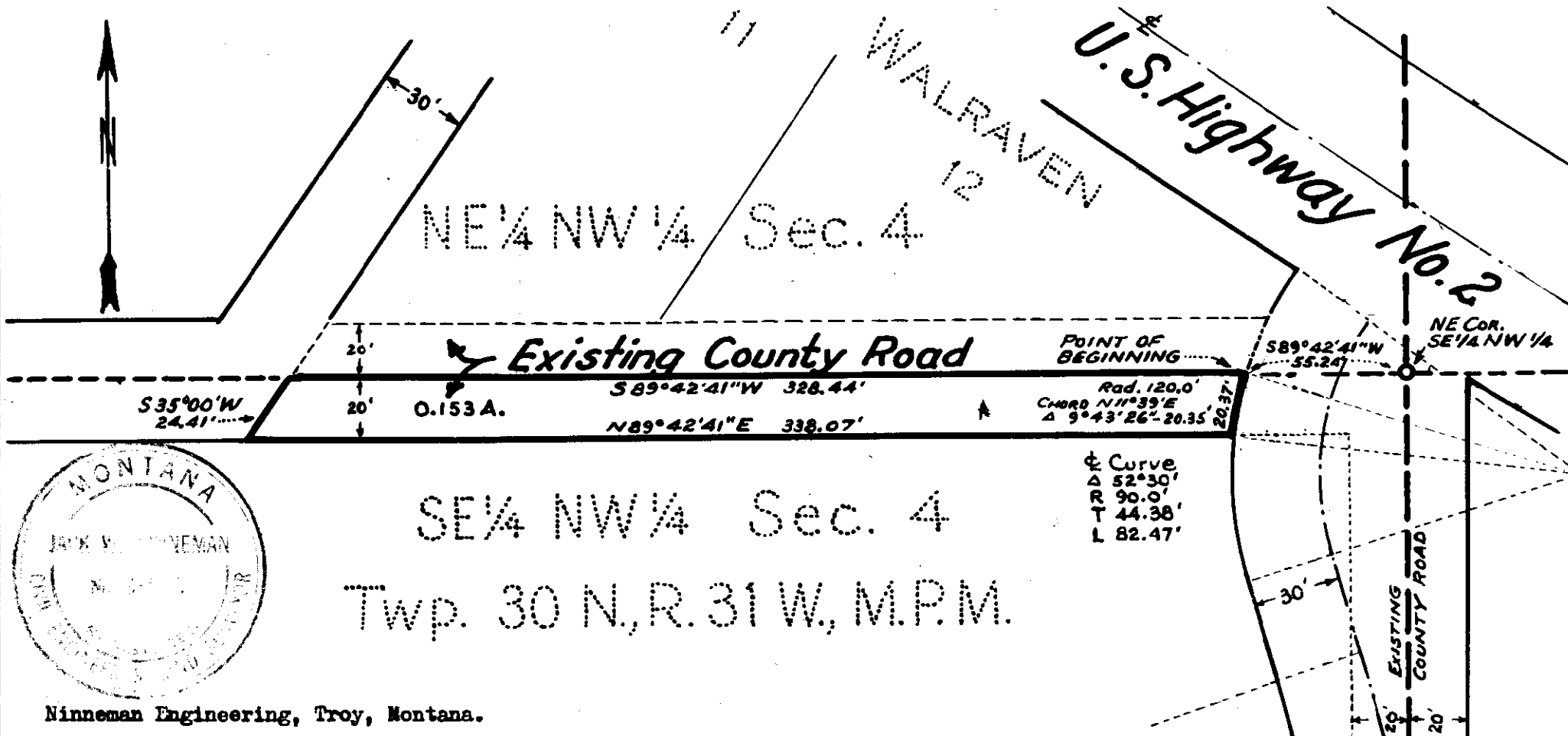
Mae Wilson

Deputy

Lincoln County to ~~School District 4~~

DESCRIPTION

The south half of a section of existing County Road in the NW $\frac{1}{4}$ of Section 4 Twp. 30 N., R. 31 W., M.P.M., the centerline of which falls on the line between the SE $\frac{1}{4}$ NW $\frac{1}{4}$ and the NE $\frac{1}{4}$ of NW $\frac{1}{4}$ of said Section 4, and which south half is described as follows: Beginning at a point on the centerline of an existing County Road, near Libby in Lincoln County, Montana, which point is S 89° 42' 41" W 55.24 feet from the northeast corner of the SE $\frac{1}{4}$ NW $\frac{1}{4}$ of Section 4 Twp. 30 N., R. 31 W., M.P.M., thence, along said centerline, following the north line of said SE $\frac{1}{4}$ NW $\frac{1}{4}$ 328.44 feet; thence S 35° 00' W 24.41 feet to the south right of way line of said County Road; thence along said right of way line N 89° 42' 41" E 338.07 feet; thence northeasterly, on the arc of a curve to the right, having a radius of 120.0 feet, turning through an angle of 9° 43' 26" a distance of 20.37 feet, the Chord of which bears N 11° 39' E 20.35 feet, to the point of beginning. Containing 0.153 acres, more or less.



INDEXED

1774

X

Lincoln County

Alfred L. Youso, et al

Sec. 4, T. 30, R. 31 W.

Deed - BK. 13, Page 959

To A

STATE OF MONTANA
COUNTY OF LINCOLN

Filed this 8th day of

July A. D. 1971

at 11:15 P.M.

Edmond L. Vaughan
County Clerk

By Mae W. Jam
Deputy

Lincoln County to Youso

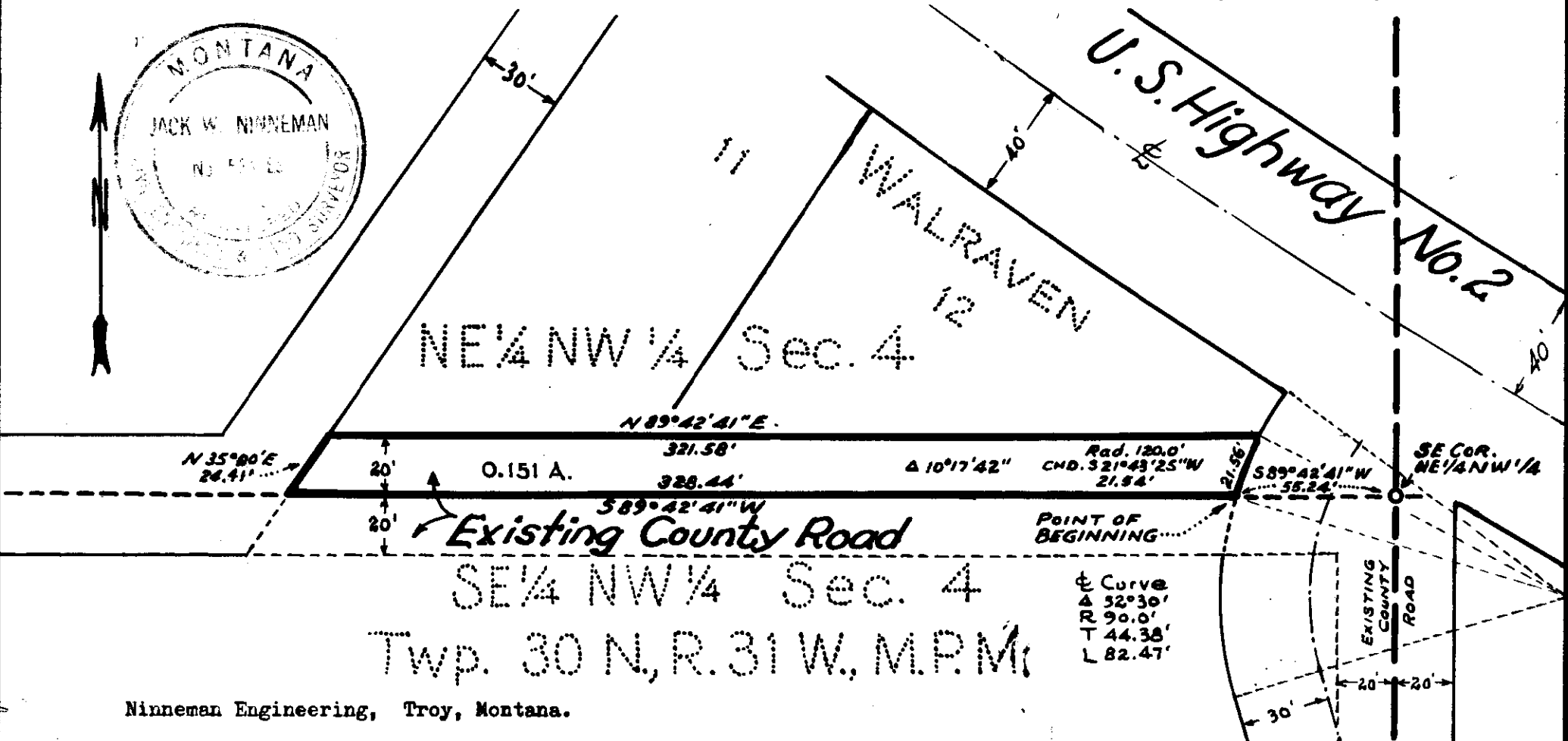
The North half of a section of County Road in the NW $\frac{1}{4}$ of Section 4 Twp. 30 N., R. 31 W., M. P. M., proposed to be abandoned to adjacent owner

Scale: 1 Inch = 50 Feet

November, 1970

DESCRIPTION

The north half of a section of existing County Road in the NW $\frac{1}{4}$ of Section 4 Twp. 30 N., R. 31 W., M.P.M., the centerline of which falls on the line between the SE $\frac{1}{4}$ NW $\frac{1}{4}$ and the NE $\frac{1}{4}$ NW $\frac{1}{4}$ of said Section 4, and which north half is described as follows:- Beginning at a point on the centerline of an existing County Road near Libby in Lincoln County, Montana, which point is S 89° 42' 41" W 55.24 feet from the southeast corner of the NE $\frac{1}{4}$ NW $\frac{1}{4}$ of Section 4 Twp. 30 N., R. 31 W., M.P.M., thence, along said centerline, following the south line of said NE $\frac{1}{4}$ NW $\frac{1}{4}$, 328.44 feet; thence N 35° 00' E 24.41 feet to the north right of way line of said County Road; thence, along said right of way line N 89° 42' 41" E 321.58 feet; thence southwesterly on the arc of a curve to the left having a radius of 120.0 feet, turning through an angle of 10° 17' 42" a distance of 21.56 feet, the chord of which bears S 21° 43' 25" W 21.54 feet to the point of beginning. Containing 0.151 acres, more or less.



INDEXED

1775

B.G. & Ruth M. Frost

-to-

Ronald C. Morgan, et al.
Sec. 8, T. 36 N., Rge. 26 W.
W.D. - Bl. 12. Page. 944

50

STATE OF MONTANA
COUNTY OF LINCOLN

Filed this 8th day of

July A. D. 19 71

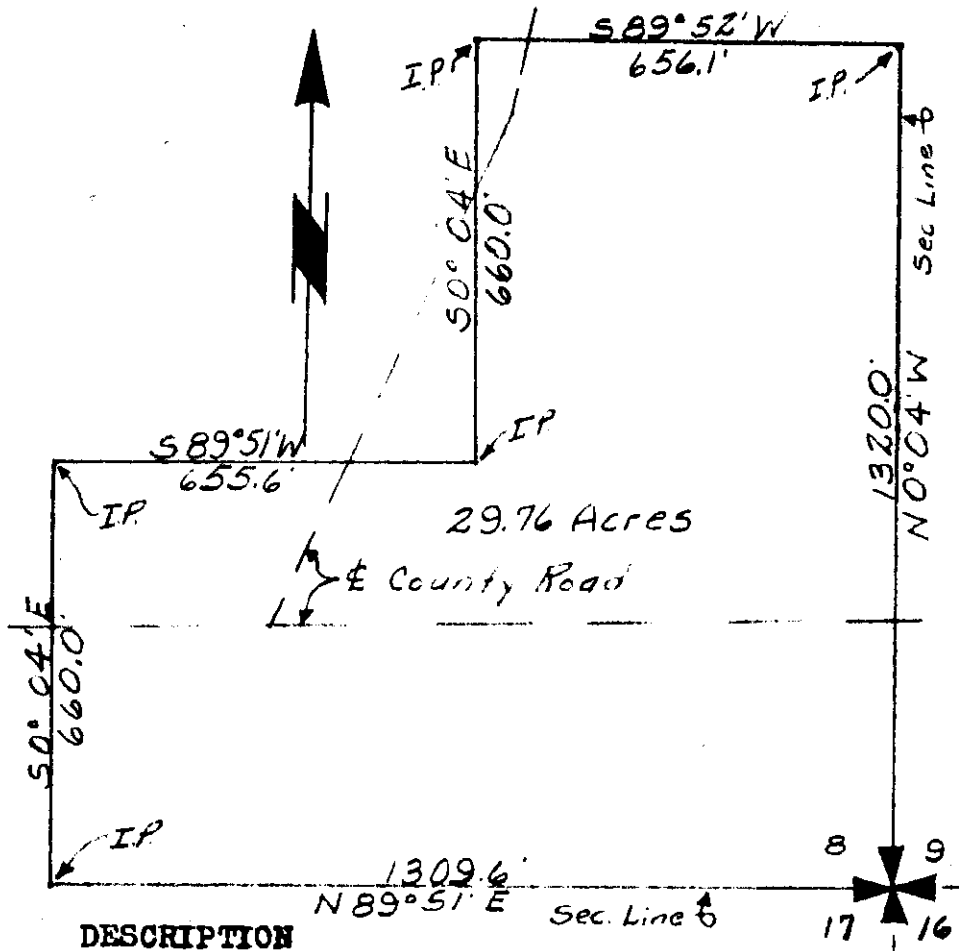
BY 2:25 P. M.

Charles L. Laughon
County Clerk

BY Mae Watson
Deputy

A tract of land, which is the S $\frac{1}{2}$ of the SE $\frac{1}{4}$ of the SE $\frac{1}{4}$ and the NE $\frac{1}{4}$ of the SE $\frac{1}{4}$ of the SE $\frac{1}{4}$ of Section 8, T36N R26W M.P.M., Lincoln County, Montana.

Proj. No. U-21-71
 May 1971
 Scale 1" = 300'
 Morgan Survey



DESCRIPTION

A tract of land, which is the S $\frac{1}{2}$ of the SE $\frac{1}{4}$ of the SE $\frac{1}{4}$ and the NE $\frac{1}{4}$ of the SE $\frac{1}{4}$ of the SE $\frac{1}{4}$ of section 8, T36N R26W M.P.M., Lincoln County, Montana, more particularly described as follows:
 Beginning at the SE Corner of section 8, T36N R26W MPM; thence N0°04'W a distance of 1320.0'; thence S89°52'W a distance of 656.1'; thence S0°04'E a distance of 660.0'; thence S89°51'W a distance 655.6'; thence S0°04'W a distance of 660.0'; thence N89°51'E a distance of 1309.6' to the point of beginning, containing 29.76 Acres, more or less.
 There are 2 County roads going through this tract of land.
 Bearings from G.L.O. data.

CERTIFICATE OF SURVEY

I, Kenneth Haskell, do hereby certify that a survey was made under my supervision and the plat herewith is an accurate representation of said survey.

Kenneth Haskell
 Kenneth Haskell
 Montana Registration No. 270-ES

INDEXED

1776

A

Alfred L. Youso, et al

to

Lincoln County

Sec. 4, Twp. 30, Rge. 31

W.D. - BK 13, Page 961

SE CORNER Lot 12 - WILRAVEN Sub.

STATE OF MONTANA
COUNTY OF LINCOLN

Filed this 8th day of

July A. D. 19 71

at 3:30 P. M.

Clarence J. Laughlin
County Clerk.

By Mac Watson
Deputy

Youso to Lincoln County

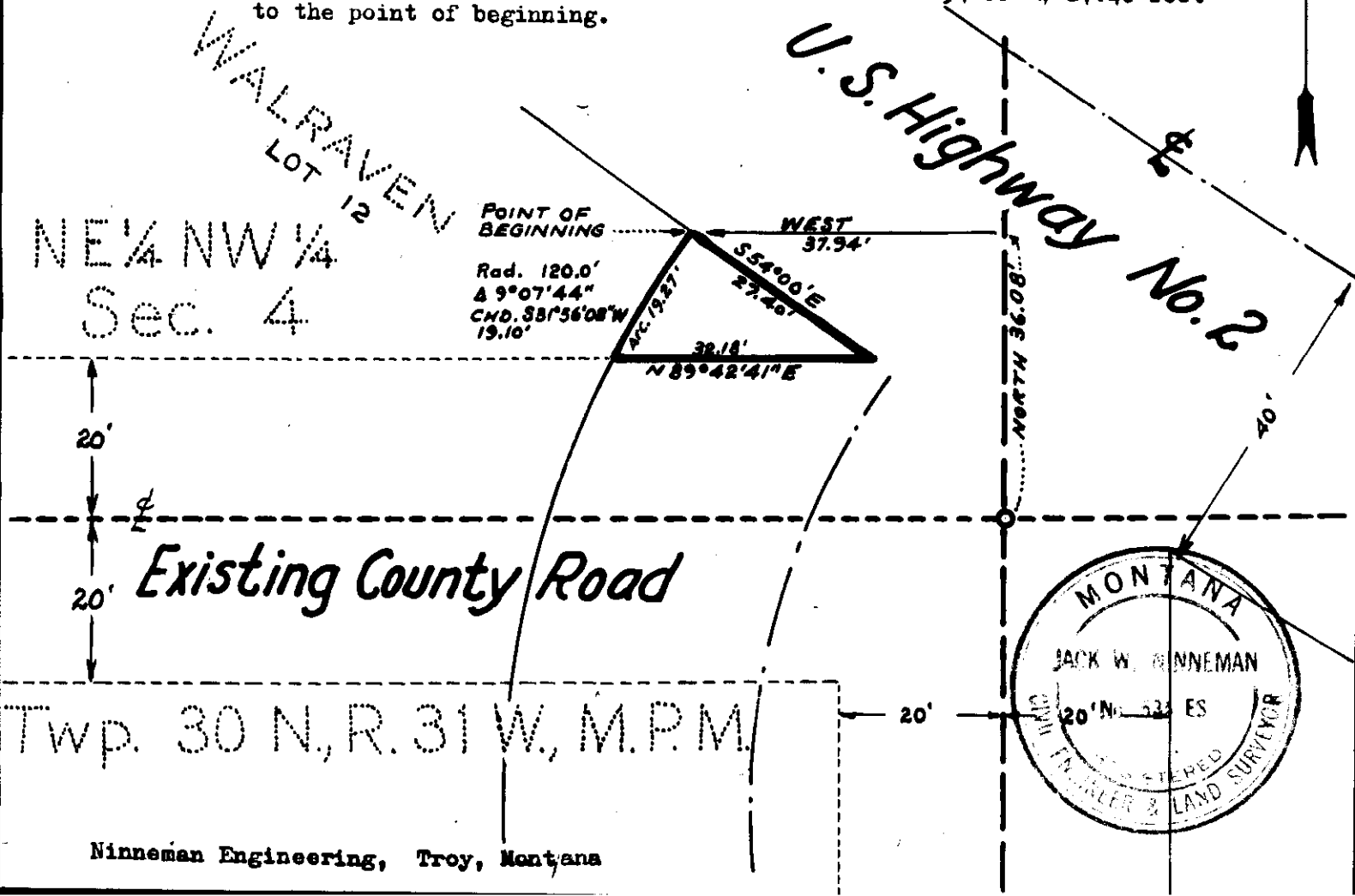
A tract of land in Lincoln County, Montana, to provide additional right of way for Libby High School access road in the NE $\frac{1}{4}$ NW $\frac{1}{4}$ of Section 4 Twp. 30 N., R. 31 W., M.P.M.

Scale: 1 Inch = 20 Feet

November, 1970

DESCRIPTION

A tract of land, in Lincoln County, Montana, to provide additional right of way for Libby High School access road, being between an existing County Road and U. S. Highway No. 2, lying wholly within the NE $\frac{1}{4}$ NW $\frac{1}{4}$ of Section 4 Twp. 30 N., R. 31 W., M. P. M., containing 0.006 acres, more or less, and described as follows:- The southeasterly end of Lot 12 of Walraven, a dedicated subdivision of Lincoln County, Montana, lying within the NE $\frac{1}{4}$ NW $\frac{1}{4}$ of Section 4 Twp. 30 N., R. 31 W., M. P. M., described as follows: Beginning at a point on the southwesterly right of way line of U. S. Highway No. 2, which point is 36.08 feet north and 37.94 feet west from the southeast corner of the NE $\frac{1}{4}$ NW $\frac{1}{4}$ of Section 4 Twp. 30 N., R. 31 W., M. P. M.; thence southwesterly on the arc of a curve to the left having a radius of 120.0 feet, turning through an angle of 9 $^{\circ}$ 07'44" a distance of 19.12 feet, the chord of which bears S 31 $^{\circ}$ 56'08"W 19.10 feet, to a point on the north right of way line of an existing County Road; thence, along said right of way line, N 89 $^{\circ}$ 42'41"E 32.18 feet to a point on the southwesterly right of way line of U. S. Highway No. 2; thence, along said right of way line on the arc of a curve to the right, having a radius of 5770.0 feet, turning through an angle of 0 $^{\circ}$ 16'20", the chord of which bears N 54 $^{\circ}$ 00"W 27.40 feet to the point of beginning.



1777

λ

School Dist. #4

to
Lincoln County
Sec. 4, Twp. 30, Rge 31 W
Deed BK. 13, Page 962

3EA

STATE OF MONTANA
COUNTY OF LINCOLN

Filed this 8th day of
July A. D. 1971
at 3:30 P. M.
Charles L. Vaughn
County Clerk.
By Mae Watson
Deputy

School District 4 to Lincoln County

A parcel of land to provide additional right of way for Libby High School Access Road, in the NW₄ of Section 4
Twp. 30 N., R. 31 W., M. P. M.

Scale: 1 Inch = 20 Feet

November, 1970

NE₄ NW₄ Sec. 4

Existing County Road

U.S. Highway No. 2

NE COR. OF SE₄ NW₄

SE₄ NW₄ Sec. 4

Twp. 30 N., R. 31 W., M.P.M.

DESCRIPTION

A tract of land in Lincoln County, Montana, adjacent to the County Road serving the Libby, High School, to provide additional right of way, lying wholly within the SE₄ NW₄ of Section 4 Twp. 30 N., R. 31 W., M.P.M., containing acres, more or less, and described as follows:-

Beginning at a point on the west right of way line of a County Road, which point is South 208.0 feet and West 20.0 feet from the northeast corner of the SE₄ NW₄ of Section 4 Twp. 30 N., R. 31 W., M.P.M., thence West 10.0 feet; thence northwesterly on the arc of a curve having a radius of 370.0 feet, turning through an angle of 16°30', a distance of 106.55 feet, the chord of which bears N 8°15'W 106.18 feet; thence N 16°30'W 35.84 feet; thence, on the arc of a curve to the right having a radius of 120.0 feet turning through an angle of 23°16'52", a distance of 48.76 feet to a point on the South right of way line of a County Road; thence along said right of way line, N 89°42'41"E 39.58 feet; thence South 187.90 feet to the point of beginning.

0.088 A.

Existing County Road

POINT OF BEGINNING



INDEXED

1778

John H Stevenson

-to-

Orma Thier

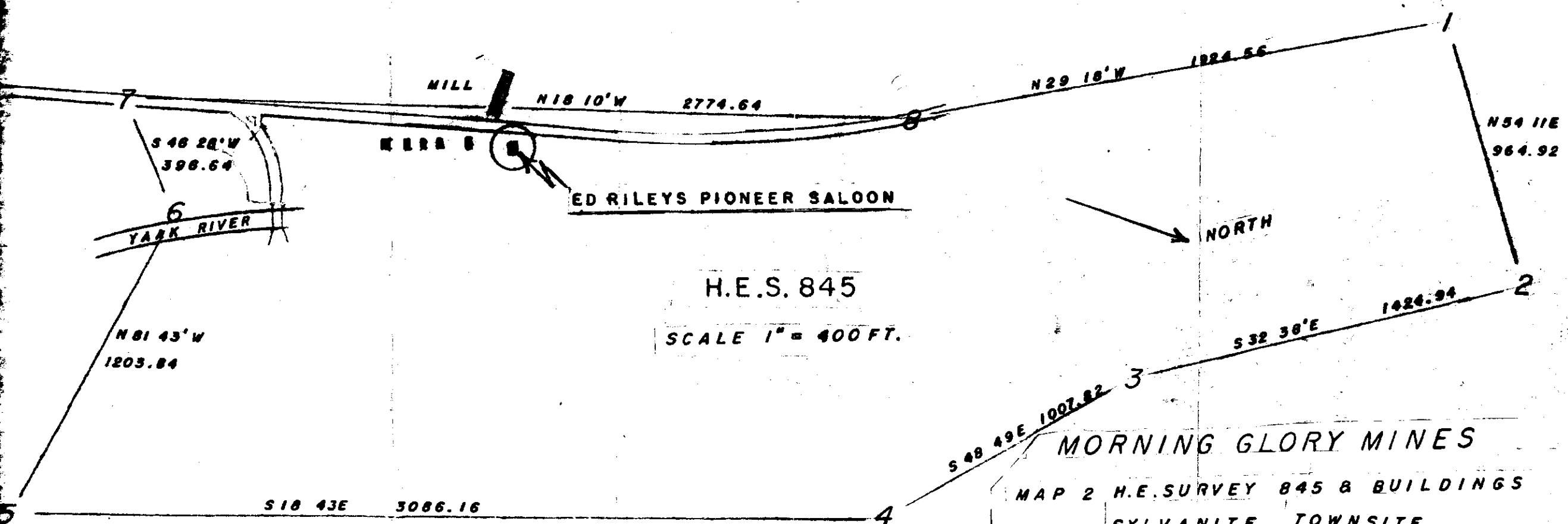
Sec. 9, Twp. 34, Rge. 32 W.

200 - Bk. 13, Page 989

100 - Bk. 13 - Page 989

STATE OF MONTANA
COUNTY OF LINCOLN

Filed this 22nd day of July A. D. 1991
at 2:45 of
Edwin J. Hughes County Clerk.
By Mae Watson Deputy



JULY 6, 1971

Subscribed and sworn to before me this 7 day of July 1972

Notary Public in and for Boundary County
 State of Idaho
 My Commission expires July 1972

Stephen E. Quayle
 SURVEYED & DRAWN BY S.E. QUAYLE, P.E.

Ed Riley

A.R. + Lou Mary Johnson

- to -

Keith G. + Christine G. McCully

Sec. 14, Twp. 26 N., Rge. 27 W.

W.D. - Bk. 14, Page 27

3V

STATE OF MONTANA
COUNTY OF LINCOLN

Filed this 14th day of

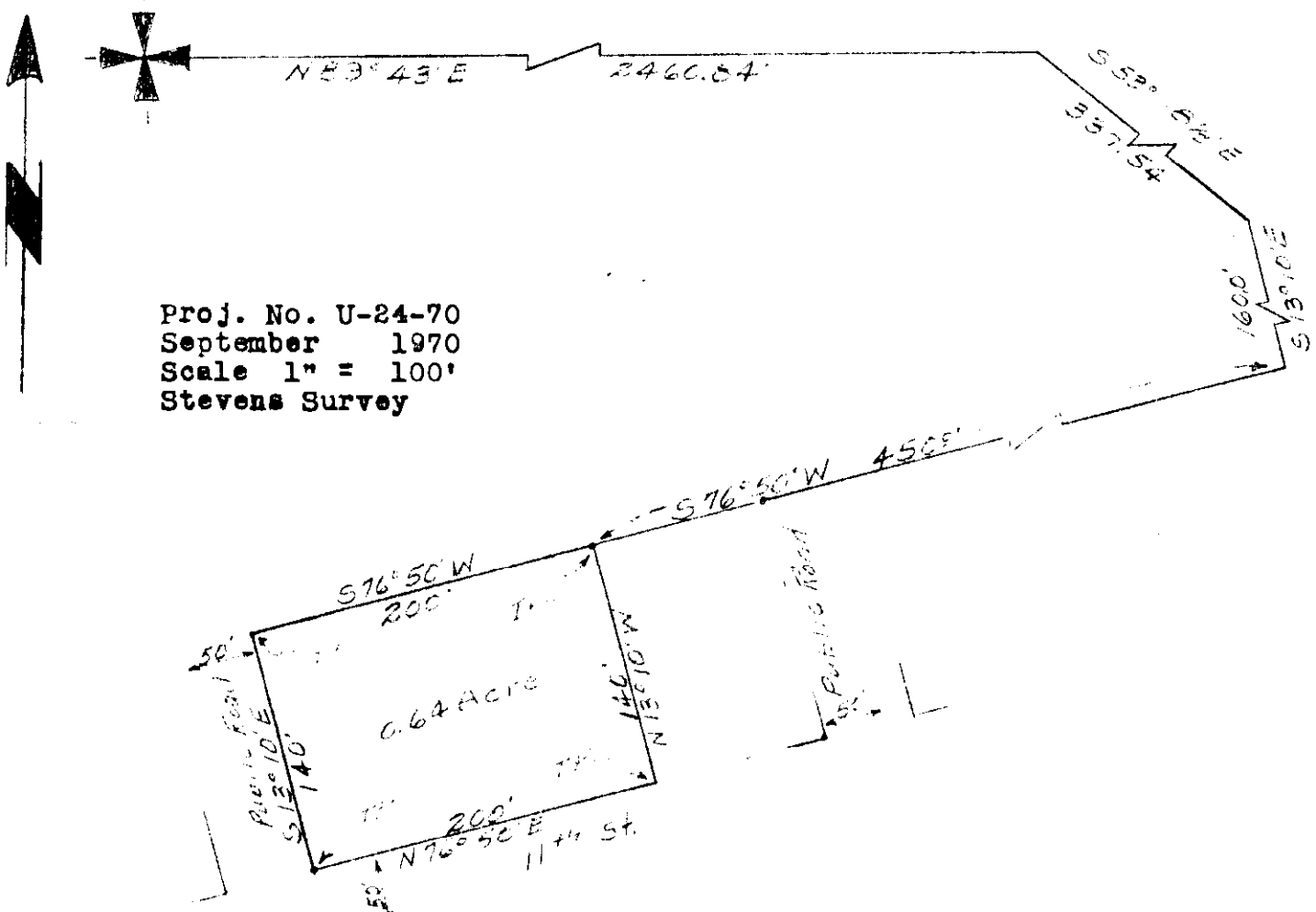
July A. D. 19 71

at 10:05 P. M.

Eleanor L. Laughon
County Clerk.

By Max Watson
Deputy

A small tract of land in the N $\frac{1}{2}$ of Section 14, T36N R27W M.P.M., Lincoln County, Montana.



Proj. No. U-24-70
 September 1970
 Scale 1" = 100'
 Stevens Survey

DESCRIPTION

A small tract of land in the N $\frac{1}{2}$ of Section 14, T36N R27W M.P.M., Lincoln County, Montana, more particularly described as follows: Beginning at a point which is N89°43'E a distance of 2460.84', S53°18' E a distance of 337.54', S13°10'E a distance of 160.0' and S76°50'W a distance of 450.0' from the NW Corner of section 14, T36N R27W MPM; thence S76°50'W a distance of 200.0'; thence S13°10'E a distance of 140.0'; thence N76°50'E a distance of 200.0'; thence N13°10'W a distance of 140.0' to the point of beginning, containing 0.64 Acre, more or less.

Bearings from G.L.O. data.

CERTIFICATE OF SURVEY

I, Kenneth Haskell, do hereby certify that a survey was made under my supervision and the plat herewith is an accurate representation of said survey.

Kenneth Haskell
 Kenneth Haskell
 Montana Registration No. 270-ES

INDEXED

1780

X

Meadow Mountain Lake Estates
-to-

Lloyd A. + Armond Corbett.

Sec. 24, Twp. 27 N., Rge. 28 W.

W.D. BK. 14, Page 43

Tv 2823

STATE OF MONTANA
COUNTY OF LINCOLN

Filed this 15th day of

July A. D. 1971

at 2:50 P. M.

By Edward J. Vaughn
County Clerk,

By Verde J. [Signature]
Deputy

A PORTION OF LOT 7

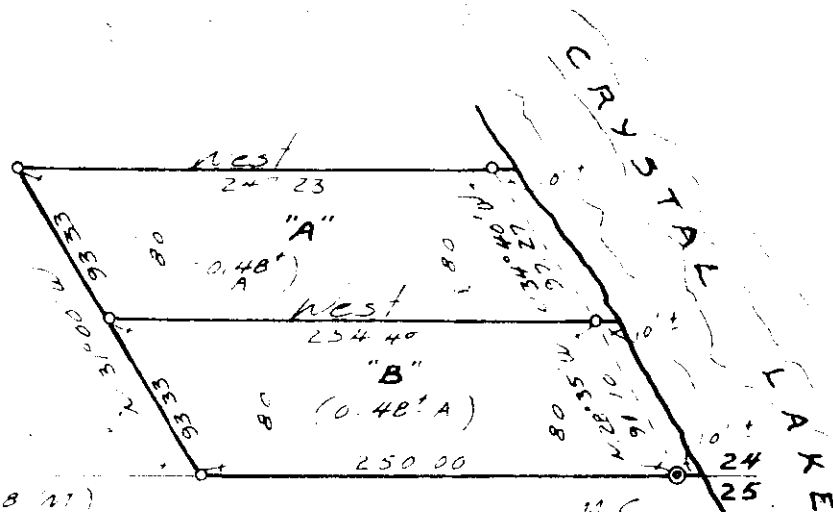
SEC. 24, T.27N., R.28W., M.P.M.
LINCOLN COUNTY, MONTANA

1780

CLIENT
Mr. & Mrs. Howard Hages
Route 1
Bigfork, Montana

SURVEYED
June 1970

SCALE 1"=100'



24

450.78

25 1/4 Corner
Original stone
With B.T.S. found

700.28 (M)
699.60 (A)
East (P.M.)
Basis of Bearings

M.C.
58" S.P. in pile
of stone, apparently
set from existing
original B.T.S. found

DESCRIPTION

"A" Beginning at a point that bears East 450.78 feet and N. 31° 00' W. 93.33 feet from the South 1/4 Corner of said Section 24 thence N. 31° 00' W. 93.33 feet, thence East 257.23 feet to Crystal Lake, thence S. 34° 40' E along said Lake 97.27 feet, thence West 264.40 feet to the point of beginning.

"B" Beginning at a point that bears East 450.78 feet from the South 1/4 Corner of said Section 24, thence N. 31° 00' W. 93.33 feet, thence East 254.40 feet to Crystal Lake, thence S. 28° 35' E along said Lake 91.10 feet, thence West 260.00 feet to the point of beginning.

SURVEYOR'S CERTIFICATION

I, HARRY P. MEDLAND, Montana R. 4 S, No. 2229 S do hereby certify this plat which is a true representation of a survey made by me and the information shown hereon is true and correct to the best of my knowledge and belief.

Harry P. Medland



Registered Land Surveyor

HARRY P. MEDLAND

Box 663
Polson, Montana

INDEXED

1781

X

A. R. + Lou Mary Johnson

- to -

Robert B. McKean, Trust

Sec. 14, Twp 36, Rge. 24 W.
34

W.D. - BK. 14, Page 55.

34

STATE OF MONTANA
COUNTY OF LINCOLN

I, this 16th day of

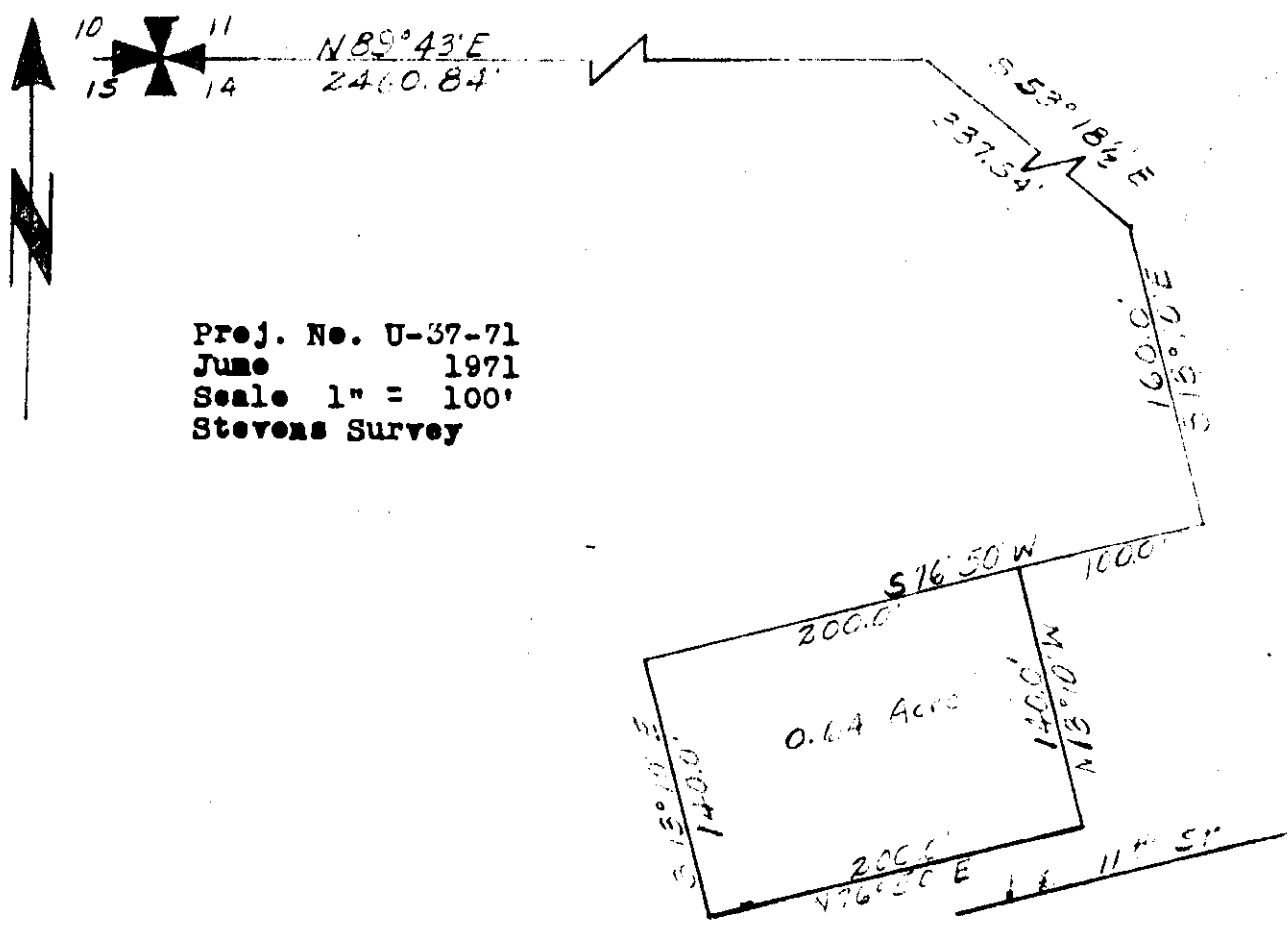
July A. D. 1921

at 2:15 P. M.
Charles J. Vaughn
County Clerk

By Mae Watson
Deputy

1781

A small tract of land in the N $\frac{1}{4}$ of Section 14,
T36N R27W M.P.M., Lincoln County, Montana.



Proj. No. U-37-71
June 1971
Scale 1" = 100'
Stevens Survey

DESCRIPTION

A small tract of land in the N $\frac{1}{4}$ of Section 14, T36N R27W M.P.M., Lincoln County, Montana, more particularly described as follows: Beginning at a point which is N89°43'E a distance of 2460.84', S53°18 $\frac{1}{2}$ 'E a distance of 337.54', S13°10'E a distance of 160.0' and S76°50'W a distance of 100.0' from the NW Corner of section 14, T36N R27W MPM; thence S76°50'W a distance of 200.0'; thence S 13°10'E a distance of 140.0'; thence N76°50'E a distance of 200.0'; thence N13°10'W a distance of 140.0' to the point of beginning, containing 0.64 Acre, more or less. Bearings from G.L.O. data.

CERTIFICATE OF SURVEY

I, Kenneth Haskell, do hereby certify that a survey was made under my supervision and the plat herewith is an accurate representation of said survey.

Kenneth Haskell
Kenneth Haskell
Montana Registration No. 270-KS

INDEX

1782

X

Jack Kinneman
-to-

The Public

Sec. 32, Prop. 31, Reg. 31 W

STATE OF MONTANA
COUNTY OF LINCOLN

Filed this 16th day of

July A. D. 1971

at 3:25 P. M.
Eleanor L. Vaughn
County Clerk.

By _____ Deputy

Sunset Park

SUBDIVISION OF A TRACT OF LAND IN THE S 1/2 NW 1/4 SECTION 32

TWP. 31 N., R. 31 W., M.P.M.

Scale: 1 Inch = 100 Feet.

July 1971.

DESCRIPTION


A tract of land in the S 1/2 NW 1/4 of Section 32 Twp. 31 N., R. 31 W., M.P.M., being adjacent to Westgate, a recorded subdivision of Lincoln County, Montana, designated Tract A, containing 1.730 acres, more or less, and more particularly described as follows: Beginning at the steel pin marking the southwest corner of Westgate, which point is South 480.87 feet and West 18.49 feet from the northeast corner of the SW 1/4 NW 1/4 of Section 32 Twp. 31 N., R. 31 W., M.P.M.; thence, along the southwesterly boundary of Westgate, S 56° 08' 33" E 660.0 feet; thence S 33° 51' 27" W 76.86 feet; thence S 78° 16' 33" W 222.65 feet; thence N 46° 21' 31" W 265.00 feet; thence N 34° 02' 46" W 207.70 feet to a steel pin on the westerly boundary of Westgate extended southwesterly; thence, along said extended westerly boundary, N 35° 51' 27" E 37.49 feet to the point of beginning.

POINT OF BEGINNING

SOUTH 480.87'

WEST 18.49'

U.S. HWY. No. 2



J. Byron Rouse

To
The Clerk

Sec. 5, Twp. 30, Rge. 31 W.

STATE OF MONTANA
COUNTY OF LINCOLN

Filed this 16th day of
July A. D. 19 71

at 2:30 P. M.
Edward L. Taylor
County Clerk.

By Mae Watson
Deputy

Lincoln County, Montana.
 LOT 6 OF ROUSE TRACTS

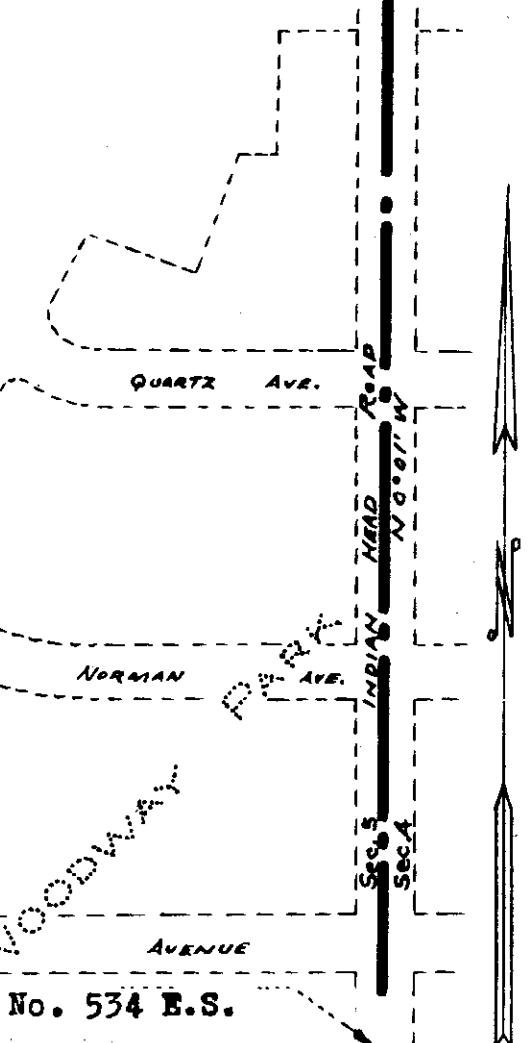
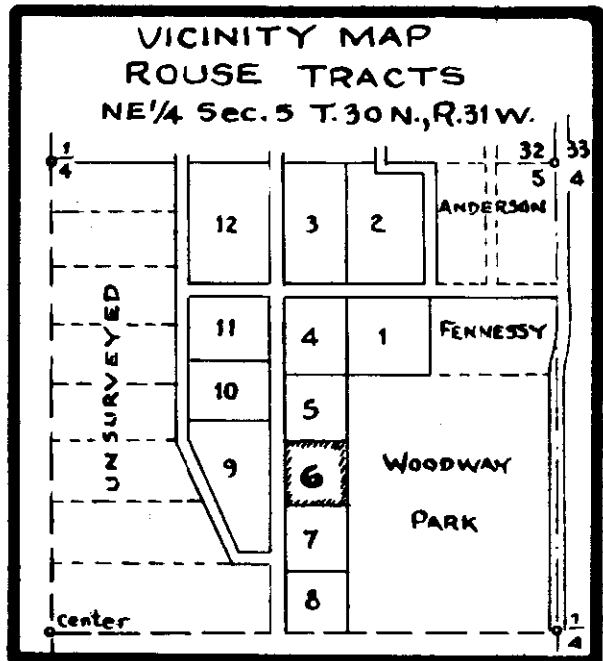
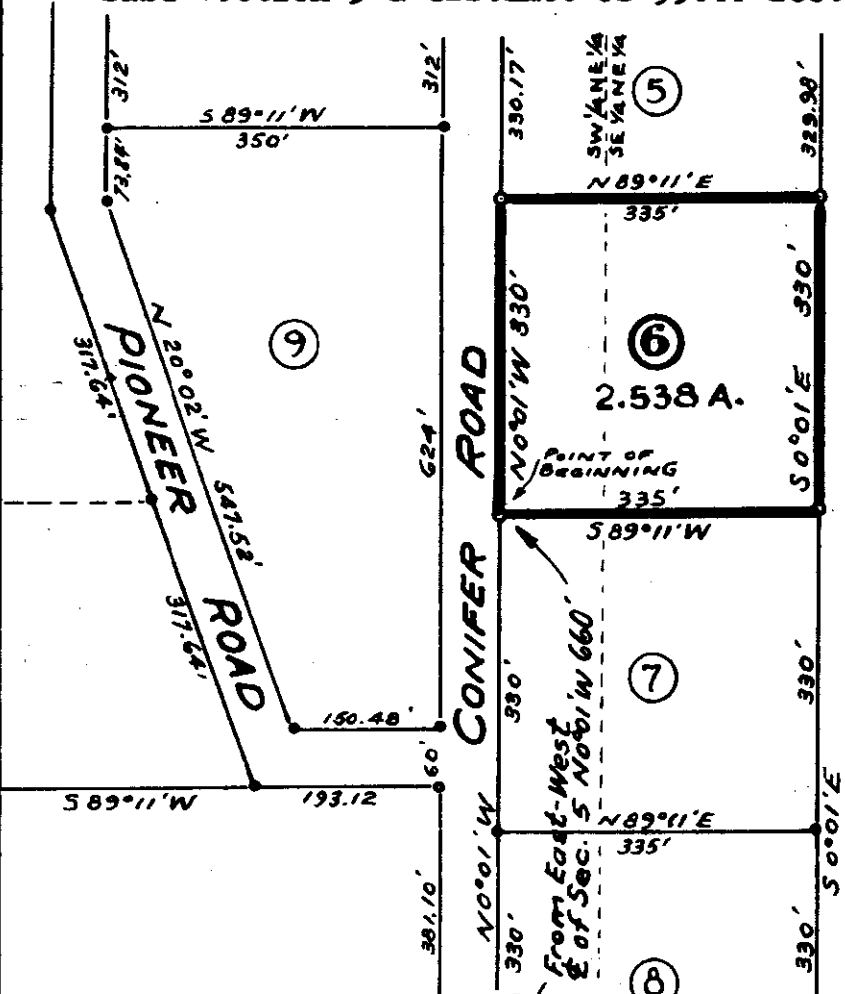
1783

A tract of land in the S $\frac{1}{2}$ NE $\frac{1}{4}$ Section 5 Twp. 30 N., R. 31 W., M.P.M.
 July 1965.

Scale: - 1 Inch = 200 Feet.

DESCRIPTION

A tract of land near Libby in Lincoln County, Montana, lying wholly within the S $\frac{1}{2}$ NE $\frac{1}{4}$ Section 5 Twp. 30 N., R. 31 W., M.P.M., designated Lot 6 of Rouse Tracts, containing 2.538 acres, more or less, and more particularly described as follows: Beginning at a point on the east line of Conifer Road, which point is N 0°01'W 660.0 feet from a point on the east-west centerline of Section 5 Twp. 30 N., R. 31 W., M.P.M. S 89°11'W a distance of 1435.0 feet from the East $\frac{1}{4}$ Corner of said Section 5; thence, along the east line of Conifer Road, N 0°01'W, parallel to the east line of said Section 5, a distance of 330.0 feet; thence N 89°11'E 335.0 feet; thence S 0°01'E, parallel to the east line of said Section 5 a distance of 330.0 feet; thence S 89°11'W 335.0 feet to the point of beginning.



INDEXED

1784

x

Elmer M. Frost

- Jo -

USA

Sec. 14, Sup. 36, Rge. 27 W.

W.D. - Book 13, Page 968

Tn 48 L

STATE OF MONTANA
COUNTY OF LINCOLN

Filed this 19th day of

July A. D. 1971

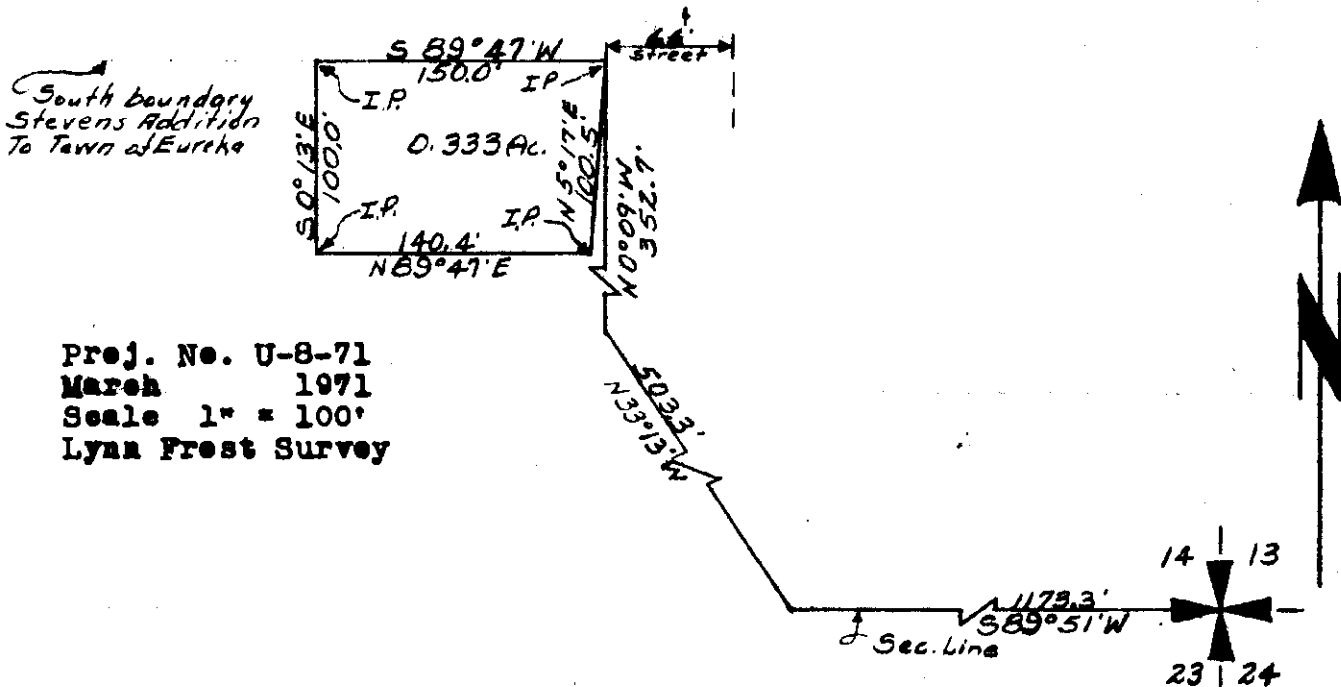
at 2:55 P.M.

Edmond L. Daugherty
County Clerk.

By Mae Watson

Deputy

A small tract of land in the SW $\frac{1}{4}$ of the SE $\frac{1}{4}$ of Section 14,
 T36N R27W M.P.M., Lincoln County, Montana



DESCRIPTION

A small tract of land in the SW $\frac{1}{4}$ of the SE $\frac{1}{4}$ of section 14, T36N R27W M.P.M., Lincoln County, Montana, more particularly described as follows: Beginning at a point which is S89°51'W a distance of 1173.3', N33°13'W a distance of 503.3' and N0°09'W a distance of 352.7' from the SE Corner of section 14, T36N R27W MPM; thence S89°47'W a distance of 150.0'; thence S0°13'E a distance of 100.0'; thence N89°47'E a distance of 140.4'; thence N5°17'E a distance of 100.5' to the point of beginning, containing 0.333 Acre, more or less. Bearings from G.L.O. data.

CERTIFICATE OF SURVEY

I, Kenneth Haskell, do hereby certify that a survey was made under my supervision and the plat herewith is an accurate representation of said survey.

Kenneth Haskell
 Kenneth Haskell
 Montana Registration No. 270-ES
 REGISTERED ENGINEER - LAND SURVEYOR

INDEX

#1785

x

Lee Roy F. Mee, et ux

vs

Raymond L. Jacobs, et ux

WD M14
96

16-34-25

TR 281

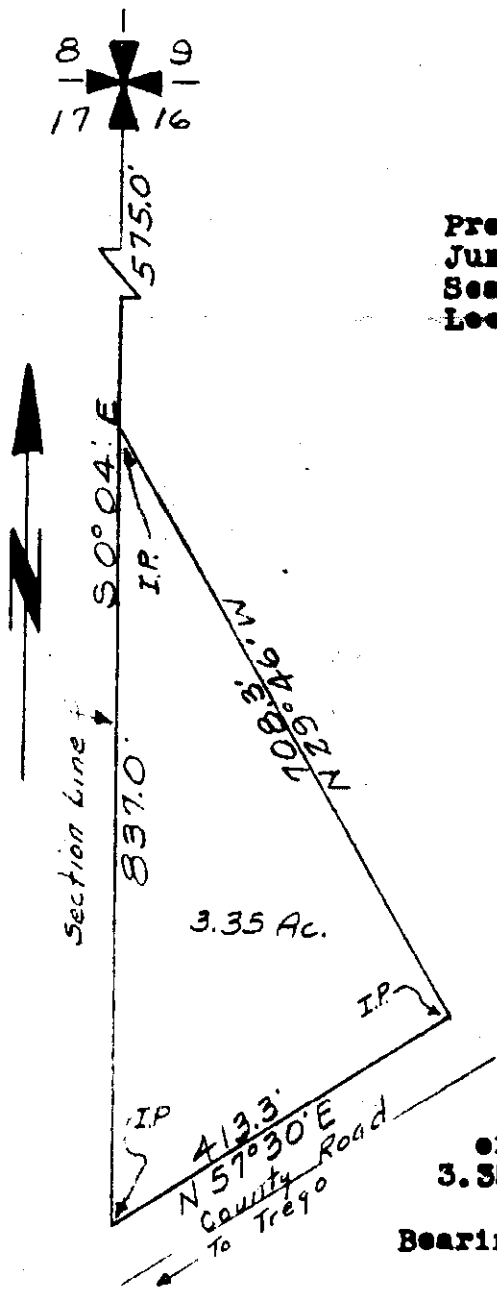
STATE OF MONTANA
COUNTY OF LINCOLN

Filed this 20th day of
July A. D. 1971
at 1:40 P.M.
Charles L. Vesper
County Clerk
By Herbert L. [Signature]
Deputy

A small tract of land in the $W\frac{1}{2}$ of the $NW\frac{1}{4}$ of Section 16,
 T34N R25W M.P.M., Lincoln County, Montana.

1785

Proj. No. U-24-71
 June 1971
 Scale 1" = 200'
 LeeRoy Moe Survey



DESCRIPTION

A small tract of land in the $W\frac{1}{2}$ of the $NW\frac{1}{4}$ of Section 16, T34N R25W M.P.M., Lincoln County, Montana, more particularly described as follows:
 Beginning at a point which is S0°04'E a distance of 575.0' from the NW Corner of section 16, T34N R25W MPM; thence S0°04'E a distance of 837.0'; thence N57°30'E a distance of 413.3'; thence N29°46'W a distance of 708.3' to the point of beginning, containing 3.35 Acres, more or less.

Bearings from G.L.O. data.

Resurvey of tracts A & B per County records- Book 148
 Page 146 - No. 58681 Deeds

CERTIFICATE OF SURVEY

I, Kenneth Haskell, do hereby certify that a survey was made under my supervision and the plat herewith is an accurate representation of said survey.

Kenneth Haskell
 Kenneth Haskell
 Montana Registration No. 270-ES

191
 22
 4/12

INDEXED

1786

x

Ruth M. Anderson
Joyce M. Dickson

vs
Alfred B. Melandine
Adeline Melandine

W.D. - BK. 14, Page 101

35-37-28

7B1F

STATE OF MONTANA
COUNTY OF LINCOLN

Filed this 20th day of

July A. D. 1921
3:50 P. M.

at Bellevue, T. Montana
County Clerk

By Verde L. Hayden
Deputy

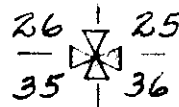
A small tract of land in the N $\frac{1}{2}$ of the SE $\frac{1}{4}$ of the NE $\frac{1}{4}$ of Section 35, T37N R28W M.P.M., Lincoln County, Montana.

1786

DESCRIPTION

A small tract of land in the N $\frac{1}{2}$ of the SE $\frac{1}{4}$ of the NE $\frac{1}{4}$ of section 35, T37N R28W M.P.M., Lincoln County, Montana, more particularly described as follows:


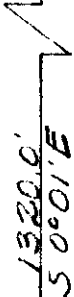
Beginning at a point which is S0°01'E a distance of 1320.0' and N89°55'W a distance of 260.0' from the NE Corner of section 35, T37N R28W MPM; thence N89°55'W a distance of 200.0'; thence S0°01'E a distance of 165.0'; thence S89°55'E a distance of 200.0'; thence N0°01'W a distance of 165.0' to the point of beginning, containing 0.76 Acre, more or less.



Bearings from G.L.O. data.

CERTIFICATE OF SURVEY

I, Kenneth Haskell, do hereby certify that a survey was made under my supervision and the plat herewith is an accurate representation of said survey.



Proj. No. U-26-71
 June 1971
 Scale 1" = 200'
 Ray Cole survey

INDEXED

1787

X

Grace Haschke
to

Greg Roberts

m14
102) Sec 9-T 30 R 31
TW 28838

STATE OF MONTANA
COUNTY OF LINCOLN

Filed this 20th day of

July A. D. 1971

at 3:20 P. M.

Eleanor A. Vaughn
County Clerk

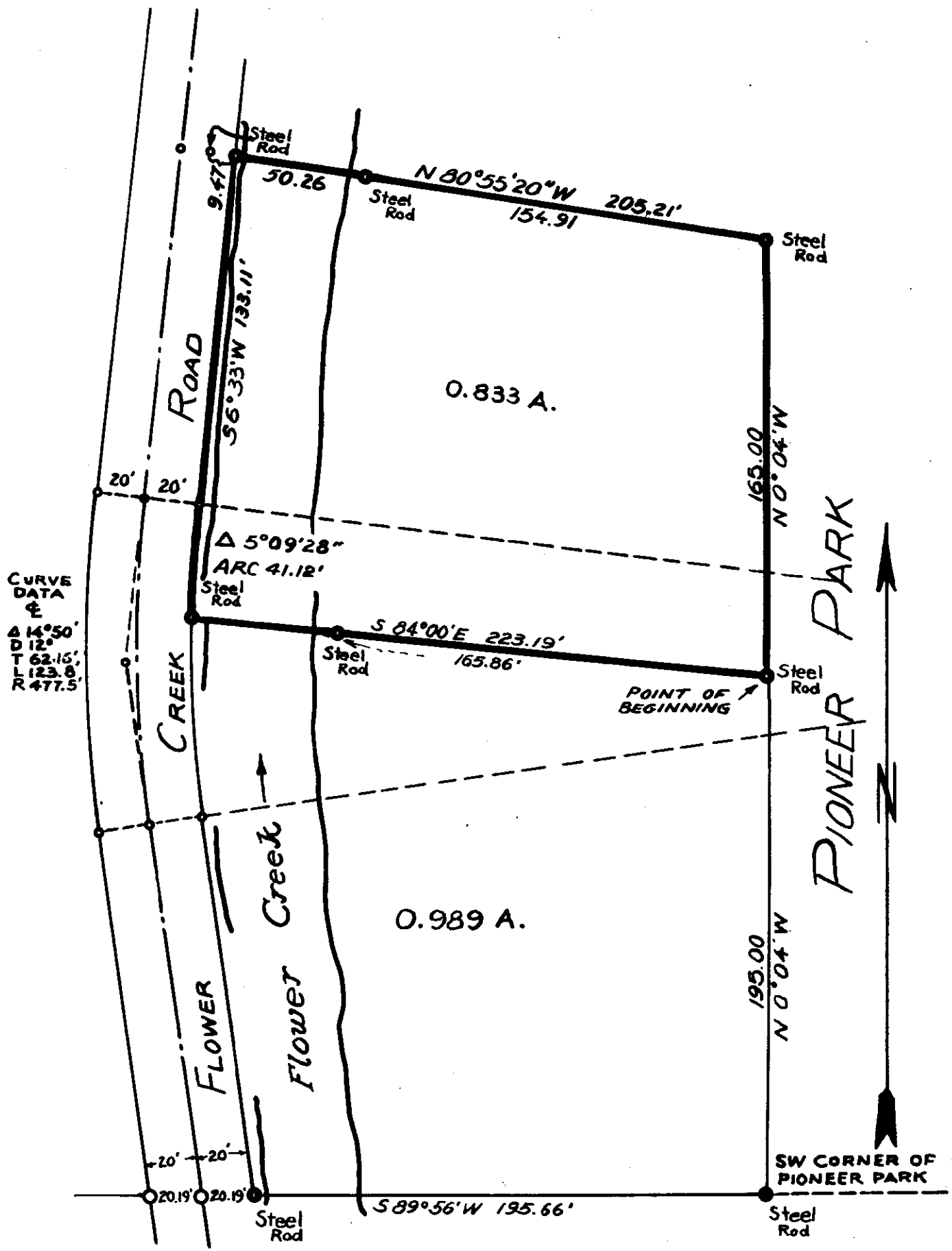
By Deputy

Libby - Lincoln County, Montana
 HASCHKE - ROBERTS EXTENSION
 In Section 9 Twp. 30 N., R. 31 W., M. P. E.
 Adjacent to Pioneer Park in Libby, Montana

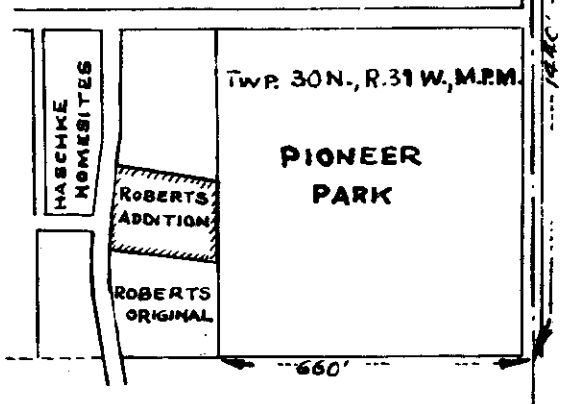
Scale: 1 Inch = 50 Feet December, 1969

DESCRIPTION

An irregular parcel of land in Libby, Lincoln County, Montana, lying adjacent to Pioneer Park in Section 9 Twp. 30 N., R. 31 W., M.P.E., containing 0.833 acres, more or less, and more particularly described as follows: Beginning at a steel rod on the west line of Pioneer Park of Libby, Lincoln County, Montana, which point is 195.0 feet N 0° 04' W from the southwest corner of said Pioneer Park; thence, along the west line of said Pioneer Park N 0° 04' = 165.0 feet; thence, leaving said Park boundary, N 80° 55' 20" W 205.21 feet to a point on the east line of Flower Creek Road; thence along said east line, S 6° 32' 35" W 133.11 feet; thence, on the arc of a curve to the left having a radius of 457.5 feet turning through an angle of 5° 09' 28" a distance of 41.12 feet to a steel rod; thence S 84° 00' E 223.19 feet to the point of beginning.



VICINITY MAP



INDEXED

1788

X

Jack Ninneman

-to-

The Public

Sec. 10, Sep. 26. N., Rge. 29 W.

To 4C, 4D, 4E, 4F, 4G, 4H, 4J, 4K.

STATE OF MONTANA
COUNTY OF LINCOLN

Filed this 22nd day of

July

A. D. 1971

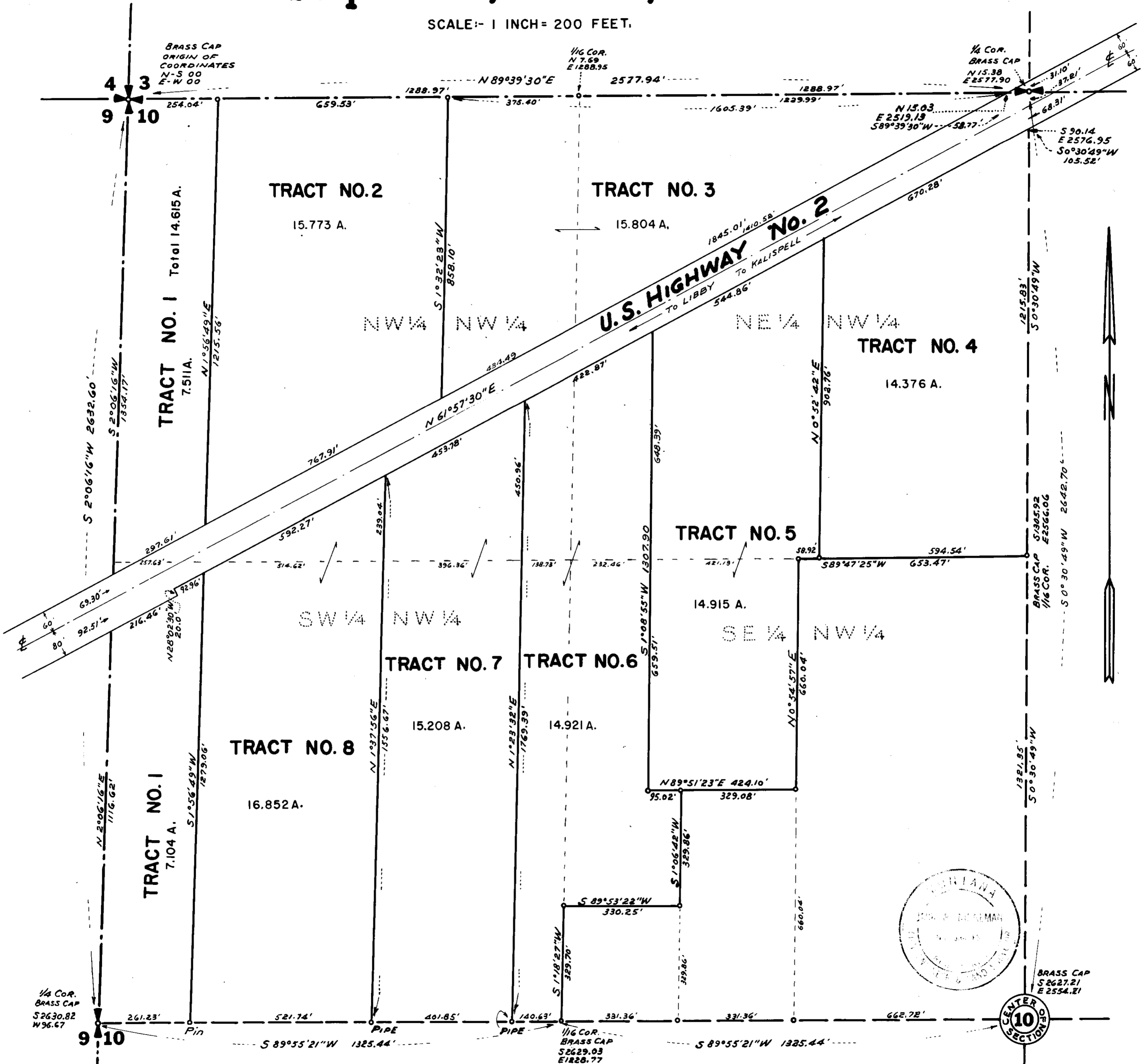
at 2:10 P.M.
Eleanor L. Vaughn
County Clerk.

By Mae Watson
Deputy

The Northwest Quarter of Section 10

Twp. 26 N., R. 29 W., M.P.M.

SCALE: - 1 INCH = 200 FEET.



FROM A SURVEY BY NINNEMAN ENGINEERING - TROY, MONTANA. - JULY 1971.

PLAT No. 1788

INDEXED

1789
J. Wayne, et al - to -
Neil M. Burtelsen

Burt

Sec. 24, 7.27 - Rge. 28 W.

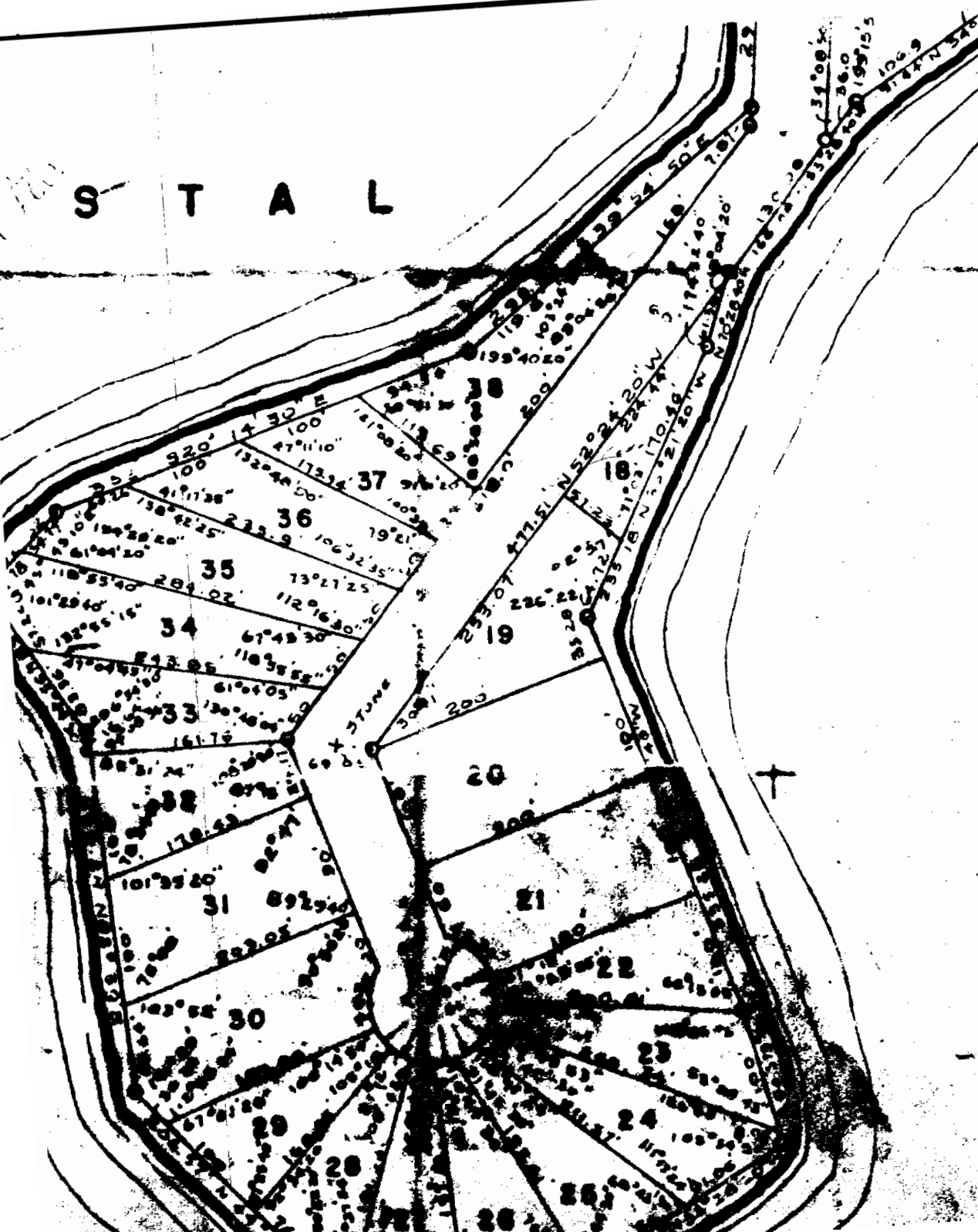
W.D. - BK. 14, Page 155

STATE OF MONTANA
COUNTY OF LINCOLN

Filed this 23rd day of
July A. D. 19
at 4:46 P. M.
Calvin L. Wayne
County Clerk
By Verde L. Hayden
Deputy

S T A L

L A K E



AREAS

Lot #	Area	Unit
1	0.4591	acre
2	0.4591	2
3	0.4724	2
4	0.3443	2
5	0.3443	2
6	0.3694	2
7	0.3511	2
8	0.3679	2
9	0.4231	2
10	0.6420	2
11	1.1556	2
12	0.4688	2
13	0.5418	2
14	0.5405	2
15	0.4677	2
16	0.4832	2
17	0.4832	2
18	0.4832	2
19	0.3307	2
20	0.4591	2
21	0.4500	2
22	0.2505	2
23	0.2731	2
24	0.2923	2
25	0.2710	2
26	0.2639	2
27	0.2199	2
28	0.2376	2
29	0.2352	2
30	0.4471	2
31	0.4100	2
32	0.2900	2
33	0.2787	2
34	0.3990	2
35	0.2971	2
36	0.2779	2
37	0.2148	2
38	0.3283	2

INDEXED

1790

X

Howard C. Hayes, Clerk

- To -

Kenny J. Theobald, Clerk

Sec. 24, Prop. 27, Rge. 28 W.

W.D. BK. 14, Page 159

2819

2825

STATE OF MONTANA
COUNTY OF LINCOLN

This 26th day of

July A. D. 19²¹

at 10:55 A.M.

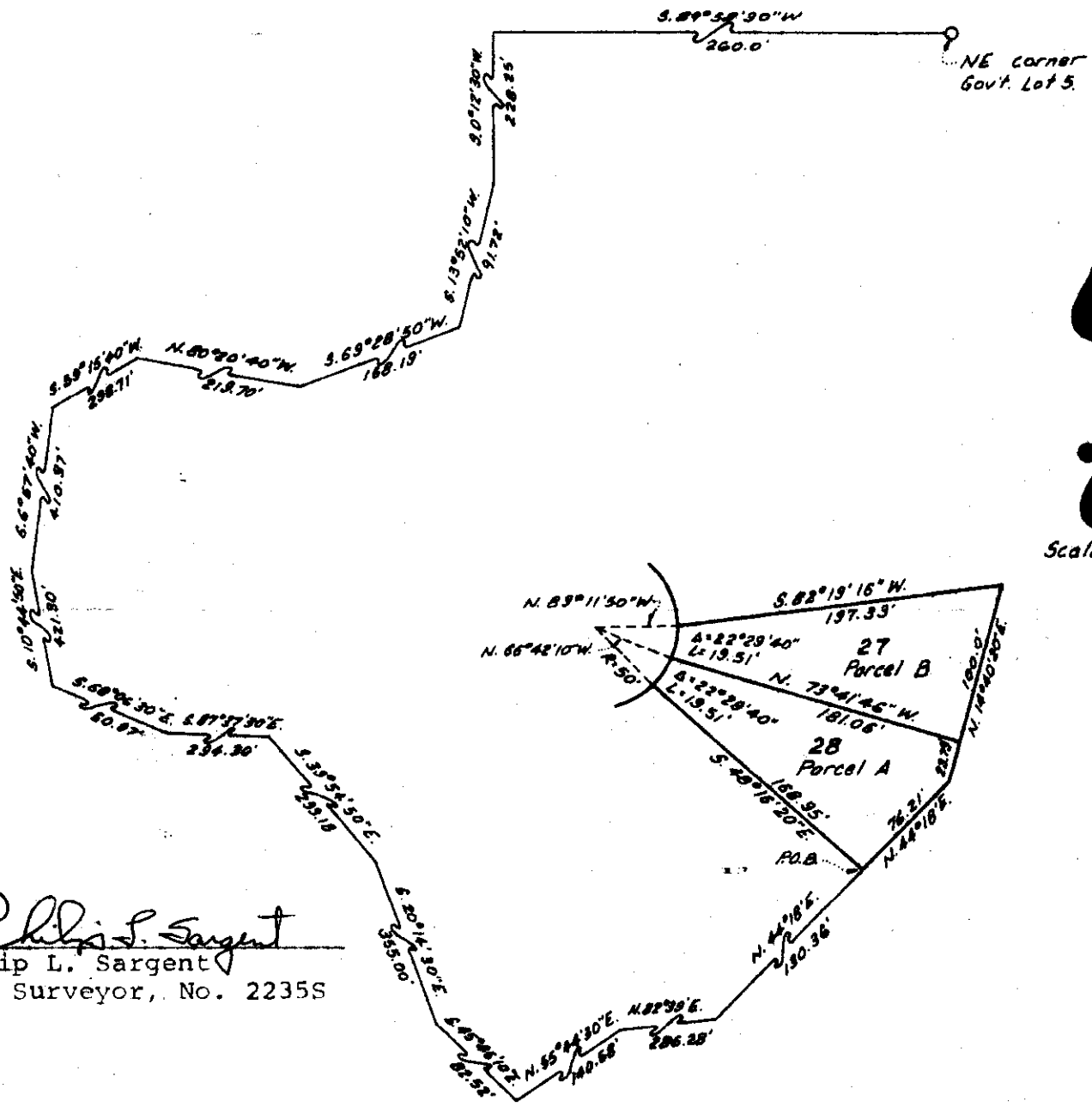
Eleanor J. Daugherty
County Clerk

By Mae Watson
Deputy

Description of two tracts of land lying in Section 24, Township 27 North, Range 28 West, Montana Maridian, more particularly described as follows:

Parcel A (Lot 28): Commencing at the Northeast corner of Government Lot 5 of said Section 24; thence S89°58'30"W., 260.00 feet; thence S.0°12'30"W., 228.25 feet; thence S.13°52'10"W., 91.72 feet; thence S69°28'50"W., 158.19 feet; thence N.80°20'40"W., 219.70 feet; thence S.59°15'40"W., 298.71 feet; thence S.6°57'40"W., 410.37 feet; thence S.10°44'50"E., 421.30 feet; thence S.68°06'30"E., 50.97 feet; thence S.87°37'30"E., 294.30 feet; thence S.39°54'50"E., 299.18 feet; thence S.20°14'30"E., 355.00 feet; thence S.45°45'10"E., 82.52 feet; thence N.55°44'30"E., 140.58 feet; thence N.82°39'E., 286.28 feet; thence N.44°18'E., 130.36 feet to the POINT OF BEGINNING; thence continuing N.44°18'E., 76.21 feet; thence N.14°40'20"E., 23.79 feet; thence N.73°41'46"W., 181.06 feet to a point on a 50 foot radius cul-de-sac, whose center of circle bears N.66°42'10"W.; thence southerly along said curve through a central angle of 22°29'40", an arc length of 19.51 feet to an intersection with a line drawn N.48°16'20"W. from the Point of Beginning; thence S.48°16'20"E., 168.95 feet to the Point of Beginning.

Parcel B (Lot 27): Commencing at the Northeast corner of Government Lot 5 of said Section 24; thence S.89°58'30"W., 260.00 feet; thence S.0°12'30"W., 228.25 feet; thence S.13°52'10"W., 91.72 feet; thence S.69°28'50"W., 158.19 feet; thence N.80°20'40"W., 219.70 feet; thence S.59°15'40"W., 298.71 feet; thence S.6°57'40"W., 410.37 feet; thence S.10°44'50"E., 421.30 feet; thence S.68°06'30"E., 50.97 feet; thence S.87°37'30"E., 294.30 feet; thence S.39°54'50"E., 299.18 feet; thence S.20°14'30"E., 355.00 feet; thence S.45°45'10"E., 82.52 feet; thence N.55°44'30"E., 140.58 feet; thence N.82°39'E., 286.28 feet; thence N.44°18'E., 206.57 feet; thence N.14°40'20"E., 23.79 feet to the POINT OF BEGINNING; thence continuing N.14°40'20"E., 100.0 feet; thence S.82°19'16"W., 197.33 feet to a point on a 50 foot radius cul-de-sac whose center of circle bears N.89°11'50"W.; thence southerly along said curve through a central angle of 22°29'40", an arc length of 19.51 feet to an intersection with a line drawn N.73°41'46"W. from the Point of Beginning; thence S.73°41'46"E., 181.06 feet to the Point of Beginning.



Scale: 1"=100'

Philip L. Sargent
Philip L. Sargent
Land Surveyor, No. 2235S

INDEXED

1791

25-37-28

Ruth M. Anderson, et al

- to -

Gerald Keller, et al

Sw. 35, Twp. 37 N. Rge. 28 W.

W.D. BK. - 14, Page 185

Tr 7B1G

STATE OF MONTANA
COUNTY OF LINCOLN

Filed this 27th day of

July A. D. 1971

at 2:35 P. M.

by Calvin J. Vaughn County Clerk

by Betty Strickland Deputy

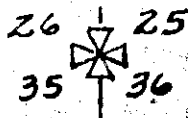
Copy

A small tract of land in the N $\frac{1}{2}$ of the SE $\frac{1}{4}$ of the NE $\frac{1}{4}$ of Section 35, T37N R28W M.P.M., Lincoln County, Montana.

1791

DESCRIPTION

A small tract of land in the N $\frac{1}{2}$ of the SE $\frac{1}{4}$ of the NE $\frac{1}{4}$ of section 35, T37N R28W M.P.M., Lincoln County, Montana, more particularly described as follows:
 Beginning at a point which is S0°01'E a distance of 1320.0', N89°55'W a distance of 60.0' and S0°01'E a distance of 165.0' from the NE Corner of section 35, T37N R28W MPM; thence S0°01'E a distance of 165.0'; thence N89°55'W a distance of 132.0'; thence N0°01'W a distance of 165.0'; thence S89°55'E a distance of 132.0' to the point of beginning, containing 0.5 Acre, more or less.




Bearings from G.L.O. data.

CERTIFICATE OF SURVEY

I, Kenneth Haskell, do hereby certify that a survey was made under my supervision and the plan herewith is an accurate representation of said survey.



Keller - tract 11



Proj. No. U-27-71
 June 1971
 Scale 1" = 200'
 Ray Cole Survey

INDEXED

1792

*

Eckon Backe, et al.

- to -

Bruce Underwood, et al.

Sec. 13, Twp. 29, Rge. 31 W.

W.D. - BK. 14, Page 1000

IBE

STATE OF MONTANA
COUNTY OF LINCOLN

Filed this 2nd day of
August A. D. 1971

at 3:55 P.M.
Eleanor L. Daugherty
County Clerk.

By Mae Watson,
Deputy

Survey for Kenneth Bache

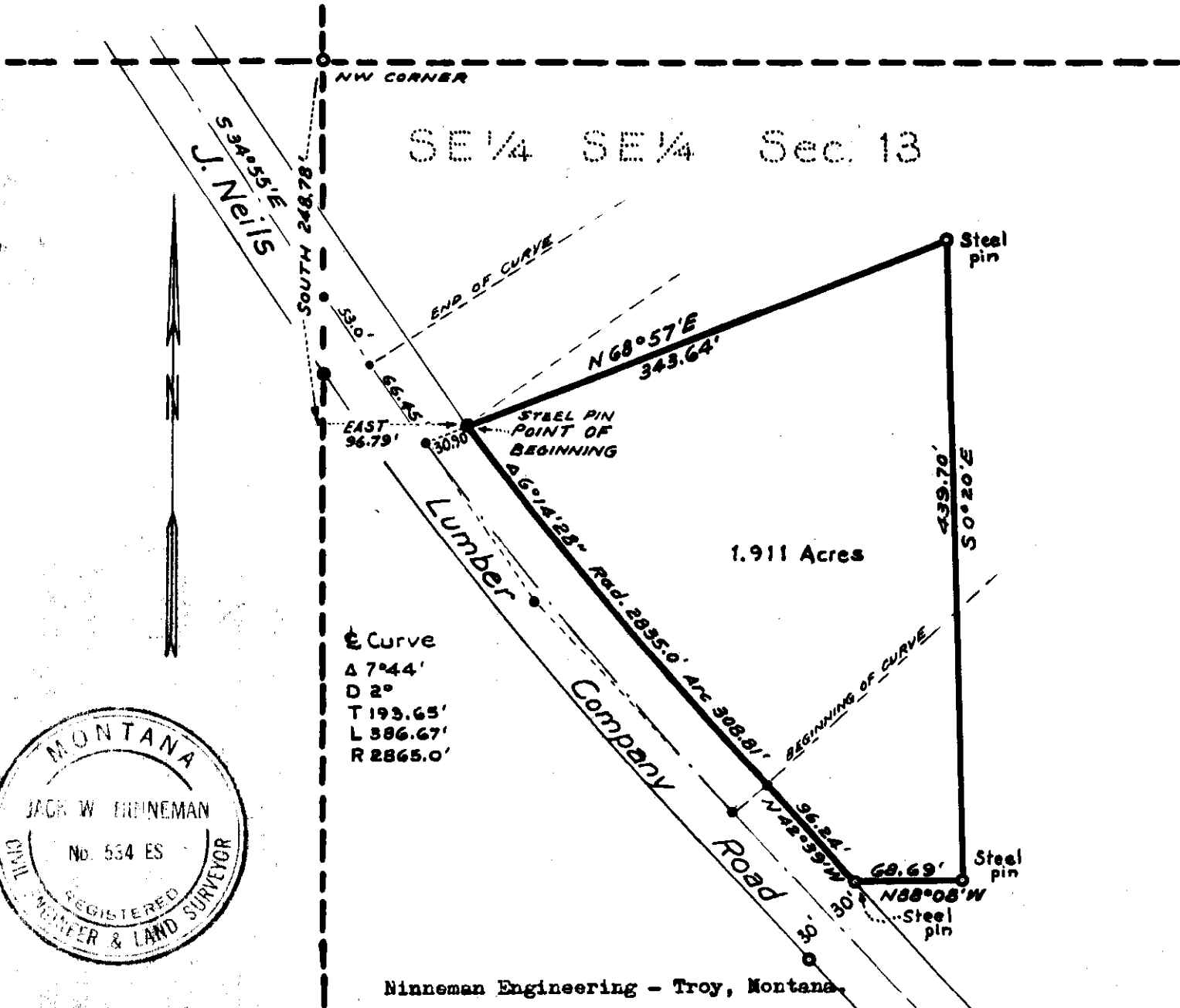
In the SE 1/4 SE 1/4 of Section 13 Twp. 29 N., R. 31 W., M.P.M.

Scale: 1 Inch = 100 Feet.


July 1969.

DESCRIPTION

An irregular tract of land in the SE 1/4 SE 1/4 of Section 13 Twp. 29 N., R. 31 W., M.P.M., Lincoln County, Montana, containing 1.911 acres, more or less, and more particularly described as follows: Beginning at a steel pin in the northeasterly right of way line of J. Neils Lumber Company Road, which point is 248.78 feet south and 96.79 feet east of the northwest corner of the SE 1/4 SE 1/4 of Section 13 Twp. 29 N., R. 31 W., M.P.M.; thence N 68° 57' E 343.64 feet; thence S 0° 20' E 439.70 feet; thence N 88° 08' W 68.69 feet to a steel pin in the northeasterly right of way line of said J. Neils Lumber Company Road; thence, along said right of way line, N 42° 39' W 96.24 feet; thence, on the arc of a curve to the right having a radius of 2835.0 feet, turning through an angle of 6° 14' 28", a distance of 308.81 feet to the point of beginning.



Curve
 Δ 7° 44'
 D 2°
 T 193.65'
 L 586.67'
 R 2865.0'



INDEXED

1793

K

A R. Lou Mary Johnson

- to -

John Edward Thatcher, et al

Sec. 14, Twp. 36, Rge. 27 W

W.D. BK 14, Page 355

2-19

STATE OF MONTANA
COUNTY OF LINCOLN

Filed this 9th day of

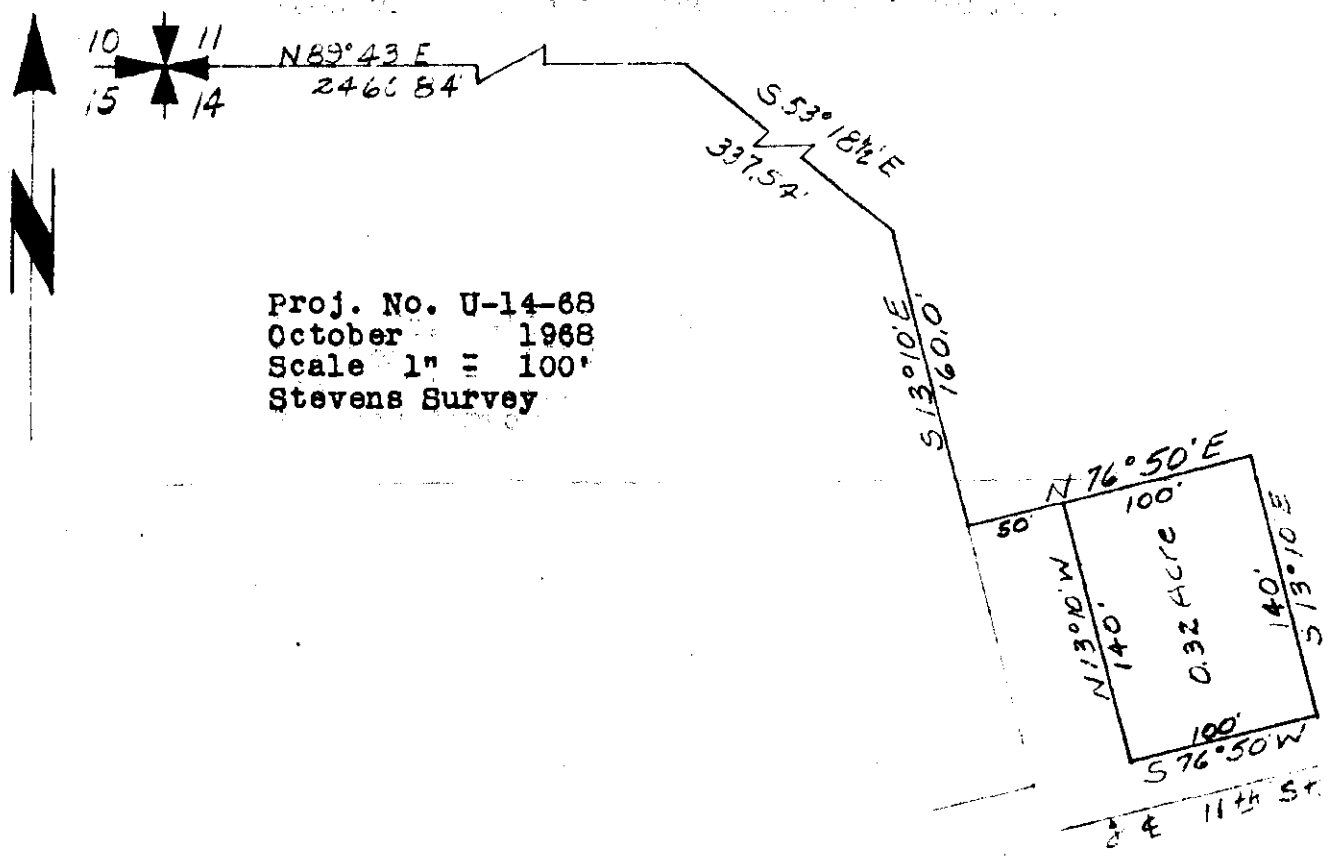
August A.D. 1911

at 2:25 P.M.

Eleanor J. Vaughn
County Clerk.

By Mae Watson
Deputy

A small tract of land in the N $\frac{1}{2}$ of Section 14
T36N R27W M.P.M., Lincoln county, Montana



Proj. No. U-14-68
October 1968
Scale 1" = 100'
Stevens Survey

DESCRIPTION


A small tract of land in the N $\frac{1}{2}$ of Section 14, T36N R27W MPM, Lincoln County, Montana, more particularly described as follows:

Beginning at a point which is N89°43'E a distance of 2460.84', S53°18 $\frac{1}{2}$ 'E a distance of 337.54', S13°10'E a distance of 160.0' and N76°50'E a distance of 50.0' from the NW Corner of section 14, T36N R27W MPM, Lincoln County Montana; thence N76°50'E a distance of 100.0'; thence S13°10'E a distance of 140.0'; thence S76°50'W a distance of 100.0'; thence N13°10'W a distance of 140.0' to the point of beginning, containing 0.32 Acre, more or less.

CERTIFICATE OF SURVEY

I, Kenneth Haskell, do hereby certify that a survey was made under my supervision and the plat herewith is an accurate representation of said survey.

Kenneth Haskell
Kenneth Haskell
Montana Registration No. 270-ES
October 1968



INDEXED

10794

X

Ruth M. Anderson, &
Joyce M. Dickison

-to-

Bert C. & Betty J. Hoyle -
Sec. 35, Twp 37, Rge. 32 W.
W.D. BK. 14, Page. 466

781H

STATE OF MONTANA
COUNTY OF LINCOLN

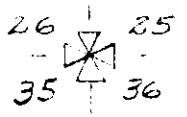
Filed this 13th day of
August 1971
at 2:30 P.M.
Charles L. Vaughn
County Clerk.
By Mae Watson
Deputy

A small tract of land in the N $\frac{1}{2}$ of the SE $\frac{1}{4}$ of the NE $\frac{1}{4}$ of Section 35, T37N R28W M.P.M., Lincoln County, Montana.

1794

DESCRIPTION

A small tract of land in the N $\frac{1}{2}$ of the SE $\frac{1}{4}$ of the NE $\frac{1}{4}$ of section 35, T37N R28W M.P.M., Lincoln County, Montana, more particularly described as follows:
 Beginning at a point which is S00°01'E a distance of 1320.0' and N89°55'W a distance of 711.8' from the NE Corner of section 35, T37N R28W MPM; thence N89°55'W a distance of 56.3'; thence S0°01'E a distance of 200.0'; thence S89°55'E a distance of 56.3'; thence N0°01'W a distance of 200.0' to the point of beginning, containing 0.26 Acre, more or less.



Bearings from G.L.O. data.

CERTIFICATE OF SURVEY

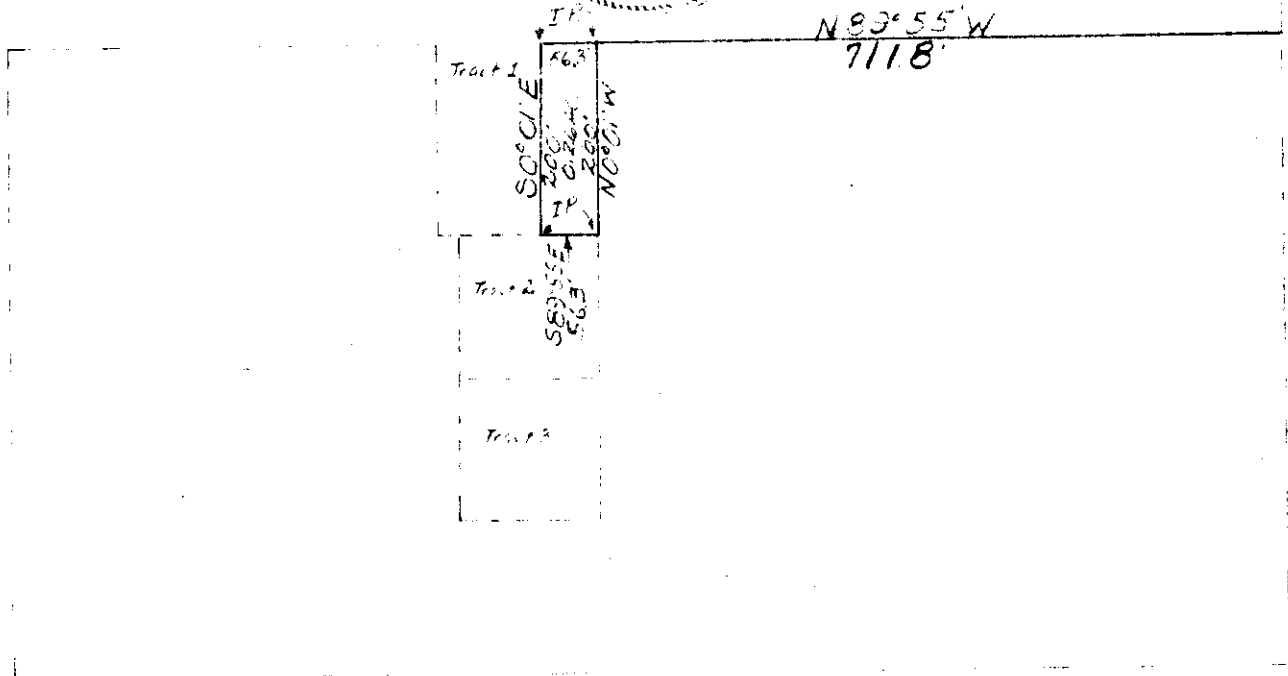
I, Kenneth Haskell, do hereby certify that a survey was made under my supervision and the plat herewith is an accurate representation of said survey.



Kenneth Haskell
 Kenneth Haskell

Registration No. 270-ES

1320.0'
 S0°01'E



Proj. No. U-13-71
 April 1971
 Scale 1" = 200'
 Ray Cole Survey

INDEXED

1795

X

L. J. Smith, Lot 1
- to -

Fred H. Cooper, Lot 1

Book 14 Page 447-AD

14-30-31

1H

Sec. 14, Twp. 30, Rge. 31 W.

STATE OF MONTANA
COUNTY OF LINCOLN

Filed this 17th day of

August A. D. 1971

at 9:40 A.M.

Calvin L. Vaughn
County Clerk.

By Betty Struckker
Deputy

COOPER-SMITH SURVEY

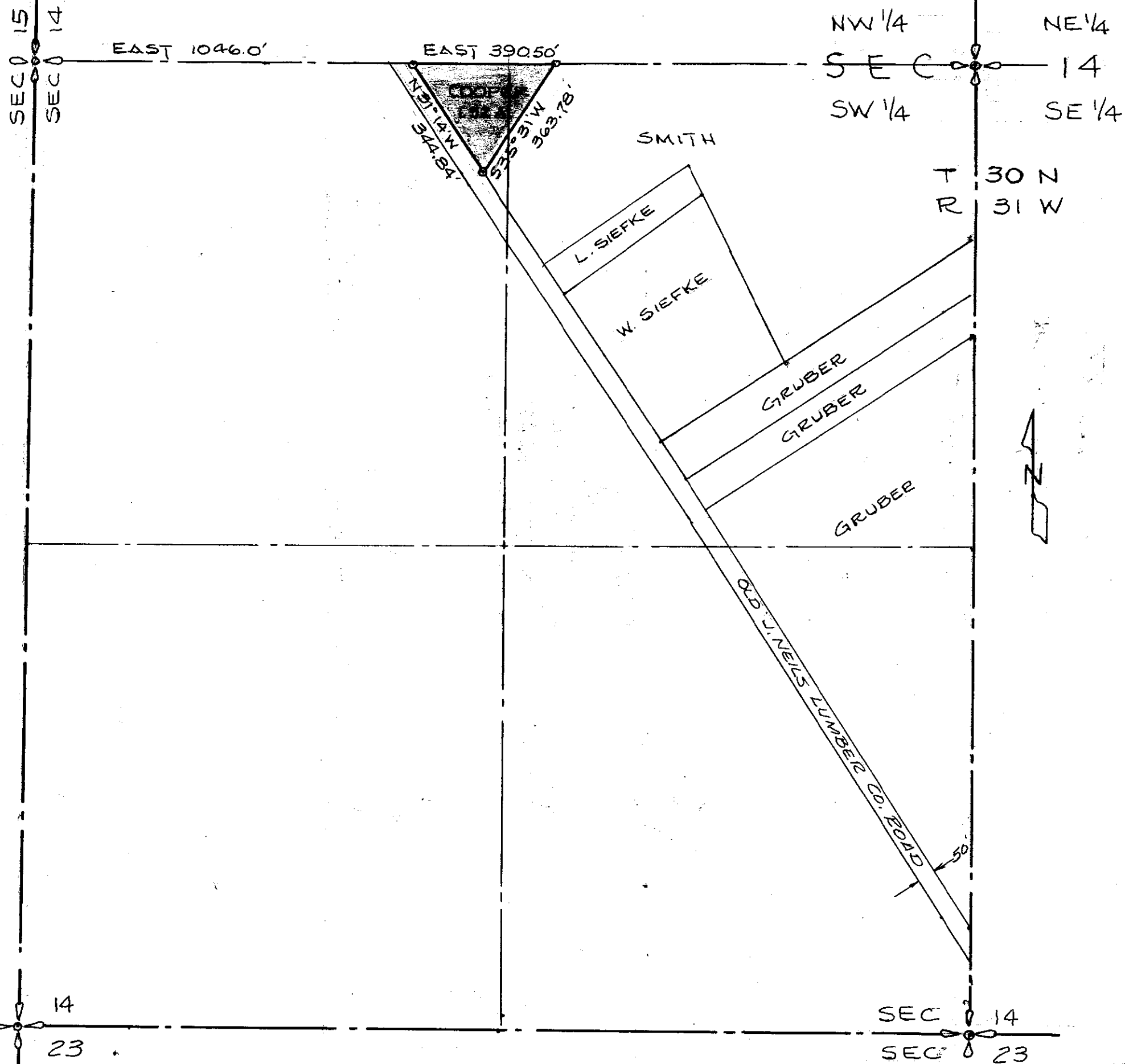
A tract of land in the N $\frac{1}{2}$, SW $\frac{1}{4}$, Section 14, T30N, R31W, M.P.M., Lincoln County, Montana

DESCRIPTION

A parcel of land near Libby in Lincoln County, Montana, lying wholly within the N $\frac{1}{2}$, SW $\frac{1}{4}$, Section 14, T30N, R31W, M.P.M., containing 1.32 acres, more or less, and more particularly described as follows: From a steel pin marking the $\frac{1}{4}$ corner common to sections 14 and 15, T30N, R31W, M.P.M., thence east along the line common to the NW $\frac{1}{4}$ and the SW $\frac{1}{4}$ of said section 14 a distance of 1046.0 feet to the point of beginning; thence east along the said line common to the NW $\frac{1}{4}$ and the SW $\frac{1}{4}$ of said section 14 a distance of 390.50 feet; thence S35°31'W a distance of 363.78 feet; thence N31°14'W a distance of 344.84 feet to the point of beginning.

SCALE 1" = 300'

Robert T. Hafferman AUG. 1971
ROBERT T. HAFFERMAN
LIBBY, MONTANA
MONTANA LICENCE NO. 3492 ES



K

24-3132

INDEXED

1796

Harry A. Jackson, et al

to

Edward J. Yankee, et al

Sec. 24, Imp. 31 N., Rye. 32 W.

IV

W.D - BK. 14, Page 474

STATE OF MONTANA
COUNTY OF LINCOLN

Filed this 18th day of

August A.D. 1921

at 150 P.M.

E. L. R. Vaughan
County Clerk.

By Pat Swinney Deputy

Lincoln County, Montana.

Emil C. Reuch

1796

SURVEY OF A TRACT OF LAND FOR H.A. JACOBSON

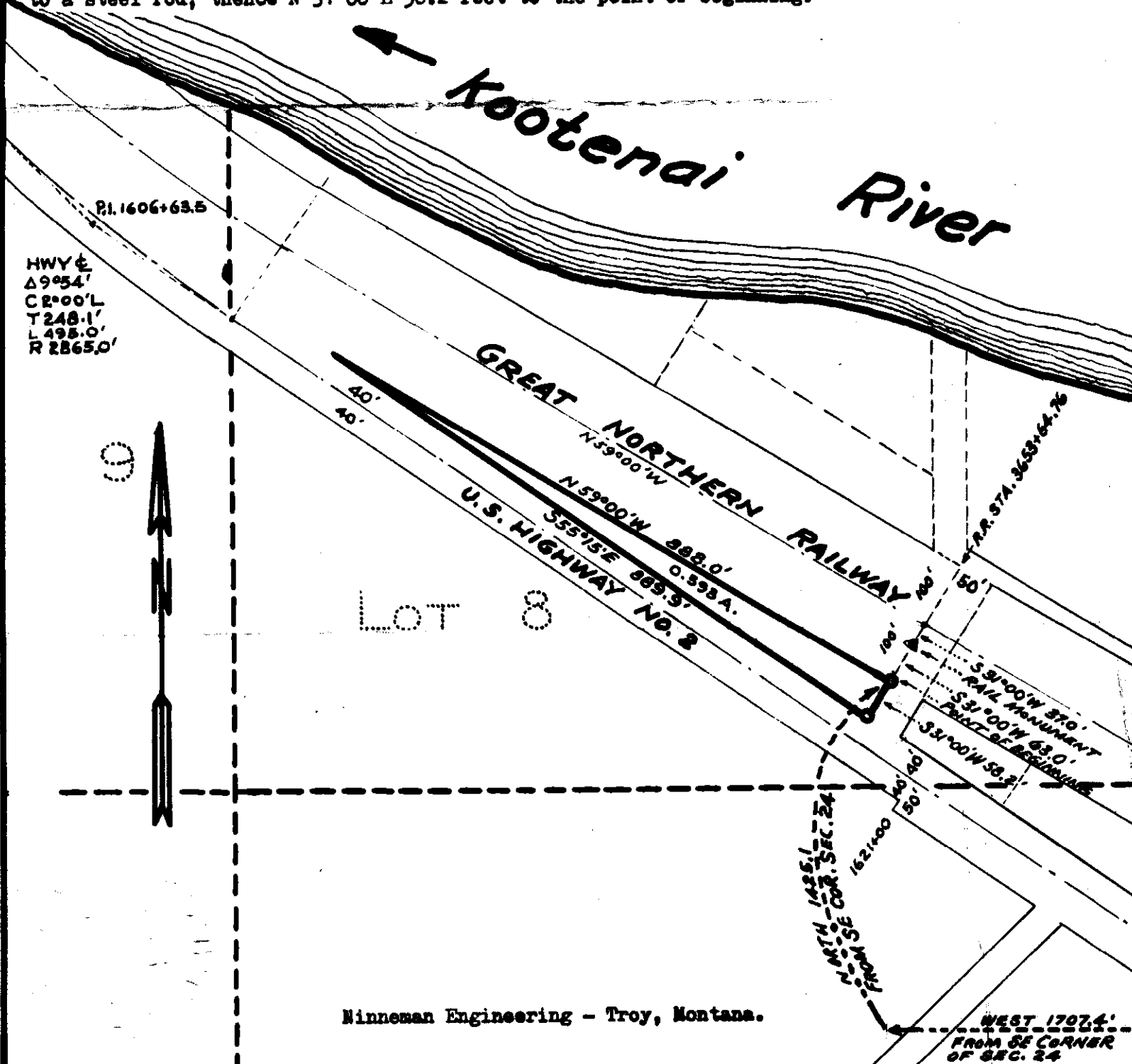
In Lot 8 of Section 24 Twp. 31 N., R. 32 W., M.P.M.

Scale: 1 Inch = 200 Feet.

May 1970.

DESCRIPTION

A parcel of land in Lot 8 of Section 24 Twp. 31 N., R. 32 W., M.P.M., Lincoln County, Montana, being a part of H.E.S. No. 444, containing 0.593 acres, more or less, and more particularly described as follows: Beginning at a point on the southwesterly right of way line of the Great Northern Railway S 31°00'W 63.0 feet from rail monument opposite Railway stationing 3653+64.76, which point of beginning is 1707.4 feet west and 1425.1 feet north from the southeast corner of Section 24 Twp. 31 N., R. 32 W., M.P.M.; thence, from said point of beginning, along said right of way line, N 59°00'W 888.0 feet to an intersection with the northeasterly right of way line of U.S. Highway No. 2; thence, along said Highway right of way line S 55°15'E 889.9 feet to a steel rod; thence N 31°00'E 58.2 feet to the point of beginning.



Minneman Engineering - Troy, Montana.

INDEXED

1797

*

Harold Fletcher, et al.

- To -

James R. Greenizer, et al.

Sec. 6, Imp. 29 71, Rqs. 36 W.

W.D. BK. 14, Page 490

Tr 2E

STATE OF MONTANA
COUNTY OF LINCOLN

Filed this 20th day of

August A. D. 1971

at 9:35 A.M.

Stephen J. Vaughn
County Clerk.

By Betty Stonebraker
Deputy

Lincoln County, Montana.

1797

Survey for James Greenizer

In Gov't Lot 4 Sec. 6 Twp. 29 N., R.30 W., M.P.M.

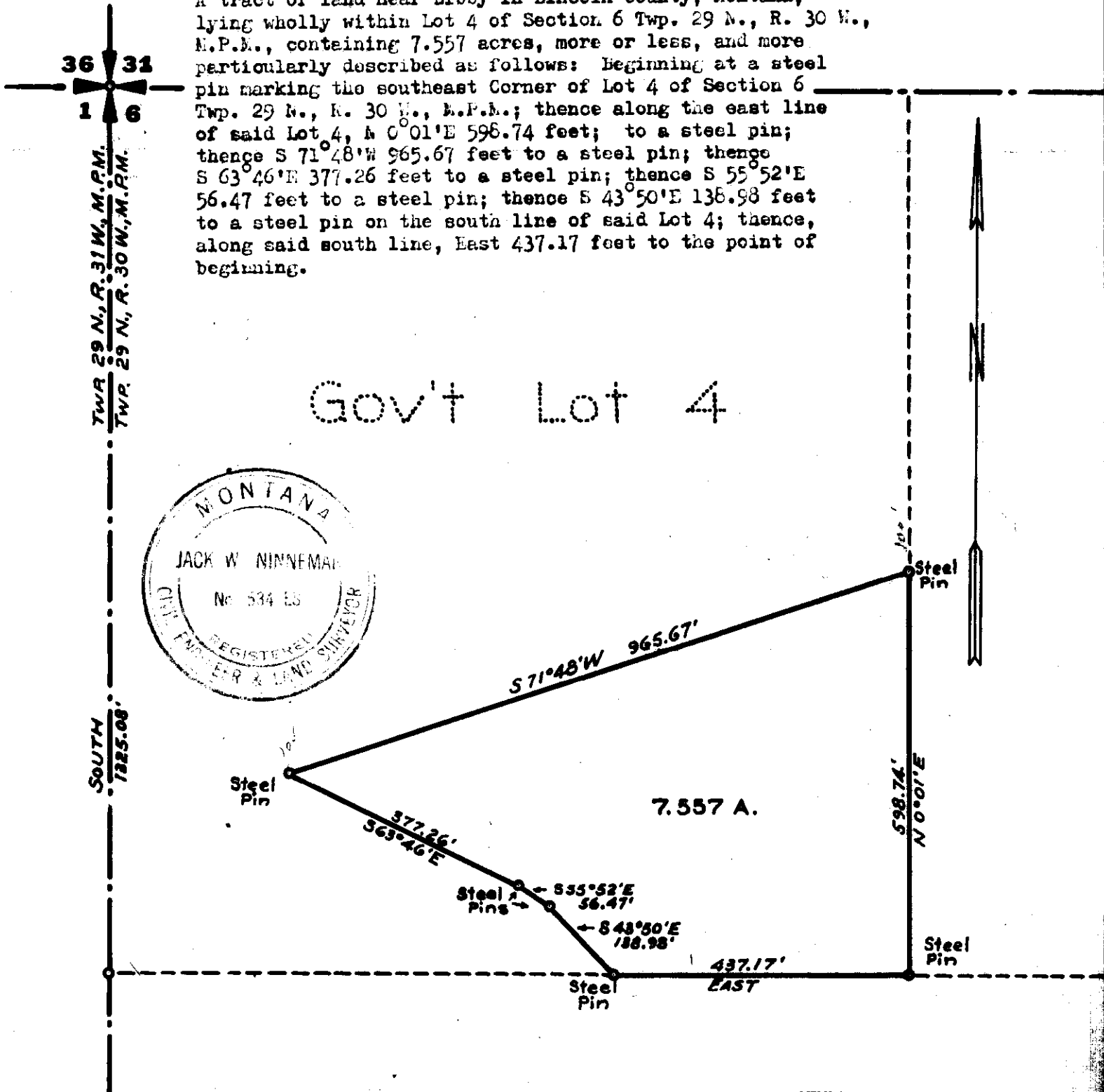
Scale: 1 Inch = 200 Feet.

May 1971.

DESCRIPTION

A tract of land near Libby in Lincoln County, Montana, lying wholly within Lot 4 of Section 6 Twp. 29 N., R. 30 W., M.P.M., containing 7.557 acres, more or less, and more particularly described as follows: Beginning at a steel pin marking the southeast Corner of Lot 4 of Section 6 Twp. 29 N., R. 30 W., M.P.M.; thence along the east line of said Lot 4, $N 0^{\circ} 01' E$ 598.74 feet; to a steel pin; thence $S 71^{\circ} 48' W$ 965.67 feet to a steel pin; thence $S 63^{\circ} 46' E$ 377.26 feet to a steel pin; thence $S 55^{\circ} 52' E$ 56.47 feet to a steel pin; thence $S 43^{\circ} 50' E$ 138.98 feet to a steel pin on the south line of said Lot 4; thence, along said south line, East 437.17 feet to the point of beginning.

Gov't Lot 4



INDEXED

1798

X

Lawrence Morrell, et al

- To -

Charles E. Pierce, et al

Land in HES # 457

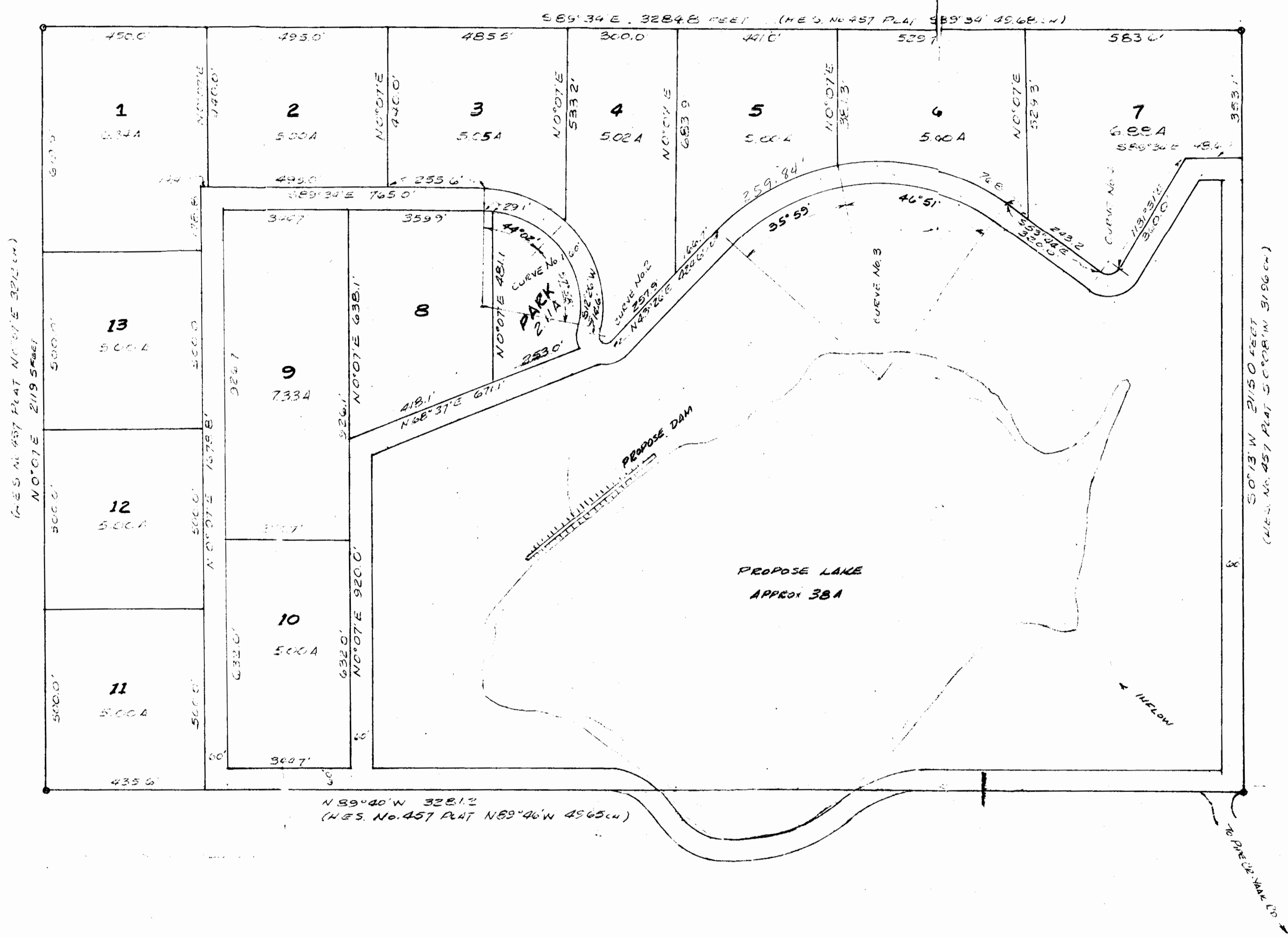
Sec. 5, Twp. 35, Rge. 31 W.

W.D. BK. 14 Page 493

Lot 3 - Northwoods

STATE OF MONTANA
COUNTY OF LINCOLN

Filed this 20th day of August A.D. 1921
 at 11.05 A.M.
Keenan L. Vaughn
 County Clerk
 By Betty Strickland
 Deputy



CURVE DATA & % P/W

CURVE No	Δ	D	R	T
1	102°00'	19	301.55	375.40
2	145°00'	19	49.92	180.00
3	82°50'	10	572.96	305.88
4	94°45'	10	65.00	74.63

PLAT
 FOR
 NORTH WOODS
 BEING THE SUBDIVISION OF H.E.S. No 457
 IN
 LINCOLN COUNTY, MONTANA
 IN
 UNSURVEYED T35N, R31W
 MPM

SCALE 1"=200'

Robert T. Hafferman SIGNED 8/17/11	
SCALE: 1" = 200' DATE: AUG 17, 1911	APPROVED BY: ROBERT T. HAFFERMAN MONTANA L.C. NO. 345225
DRAWN BY: EDW REVISED:	DRAWING NUMBER:

8661

INDEXED

#1799

X

Que Fudlondarf

20-31-36

-to-

The Public

Sec. 20, Imp. 31 N., Rge. 31 W.

SE

STATE OF MONTANA
COUNTY OF LINCOLN

Filed this 27th day of

August A. D. 1936

at 11:05 A.M.

by Edgar G. Vaughn
County Clerk.

By Betty Stuedeken
Deputy

PLAT OF SURVEY

LINCOLN COUNTY, MONTANA.

1799

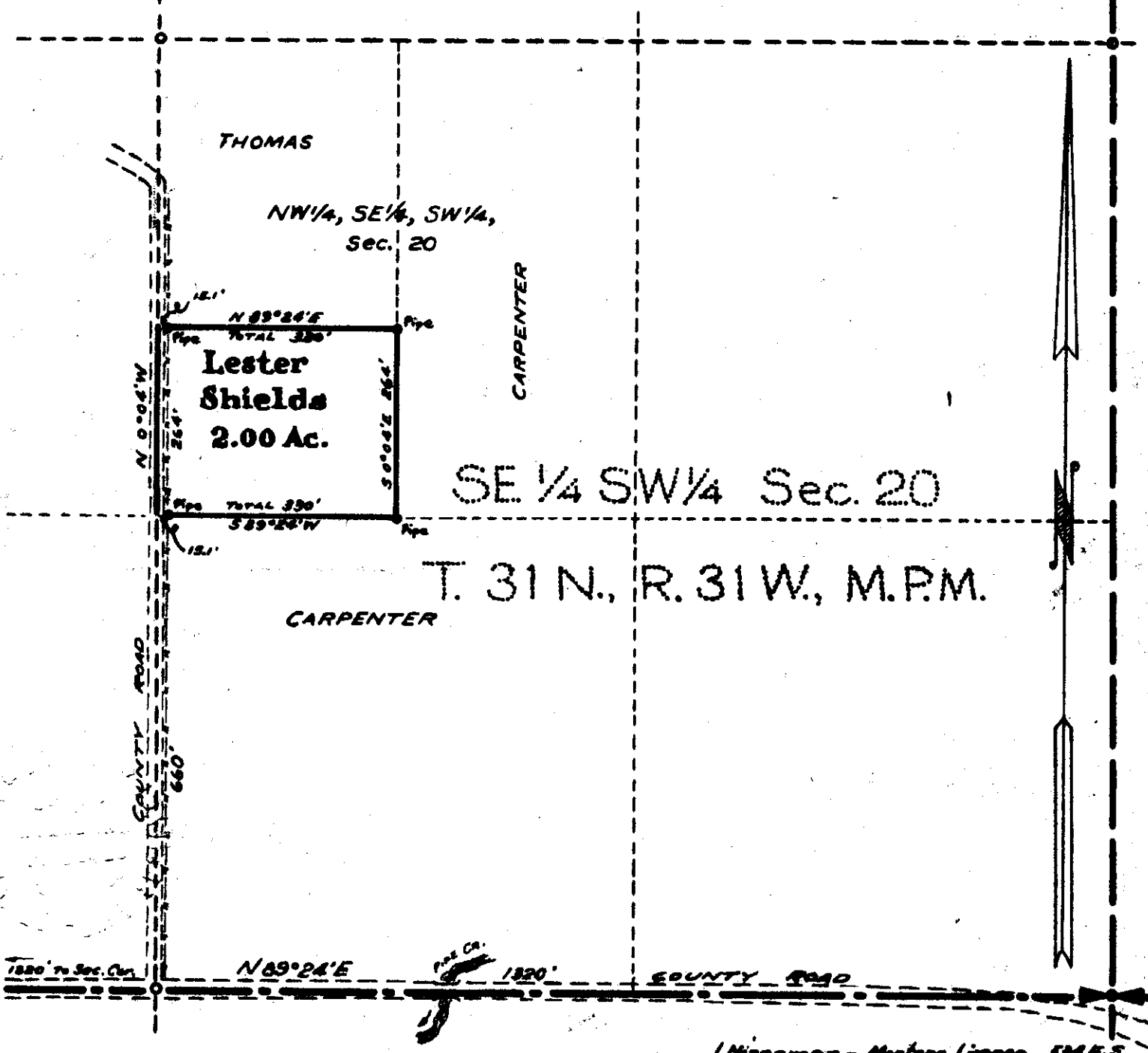
Scale:~ 1 Inch= 200 Feet.

May 1959.

DESCRIPTION

A parcel of land near Libby, in Lincoln County, Montana, lying wholly within the NW $\frac{1}{4}$, SE $\frac{1}{4}$, SW $\frac{1}{4}$ of Section 20 of Twp. 31 N., R. 31 W., M.P.M., containing 2.00 acres, more or less, and more particularly described as follows:

Beginning at the southwest corner of the NW $\frac{1}{4}$, SE $\frac{1}{4}$, SW $\frac{1}{4}$ of Section 20, Twp. 31 N., R. 31 W., M.P.M. and running thence N 0° 04' W along the west line of said NW $\frac{1}{4}$, SE $\frac{1}{4}$, SW $\frac{1}{4}$ of said Sec. 20 a distance of 264.0 feet; thence N 89° 24' E, parallel to the south line of said Sec. 20, a distance of 330.0 feet; thence S 0° 04' E 264.0 feet to a point on the south line of the said NW $\frac{1}{4}$, SE $\frac{1}{4}$, SW $\frac{1}{4}$ of said Section 20; thence S 89° 24' W 330.0 feet to the point of beginning.



INDEXED

1800

Reed M. Anderson, &
Joyce M. Dickson

- to -

Eugene L. Fleming, et al
Sec. 35, T. 37, R. 9E, 28 W.
W.D., BK. 14, Pgs. 842-
843

782B

STATE OF MONTANA
COUNTY OF LINCOLN

This 8th day of
September A. D. 1971

at 10:35 P.M.
Eugene L. Fleming
County Clerk

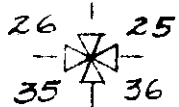
By Mae Watson
Deputy

A small tract of land in the N $\frac{1}{2}$ of the SE $\frac{1}{4}$ of the NE $\frac{1}{4}$ of Section 35, T37N R28W M.P.M., Lincoln County, Montana

1800

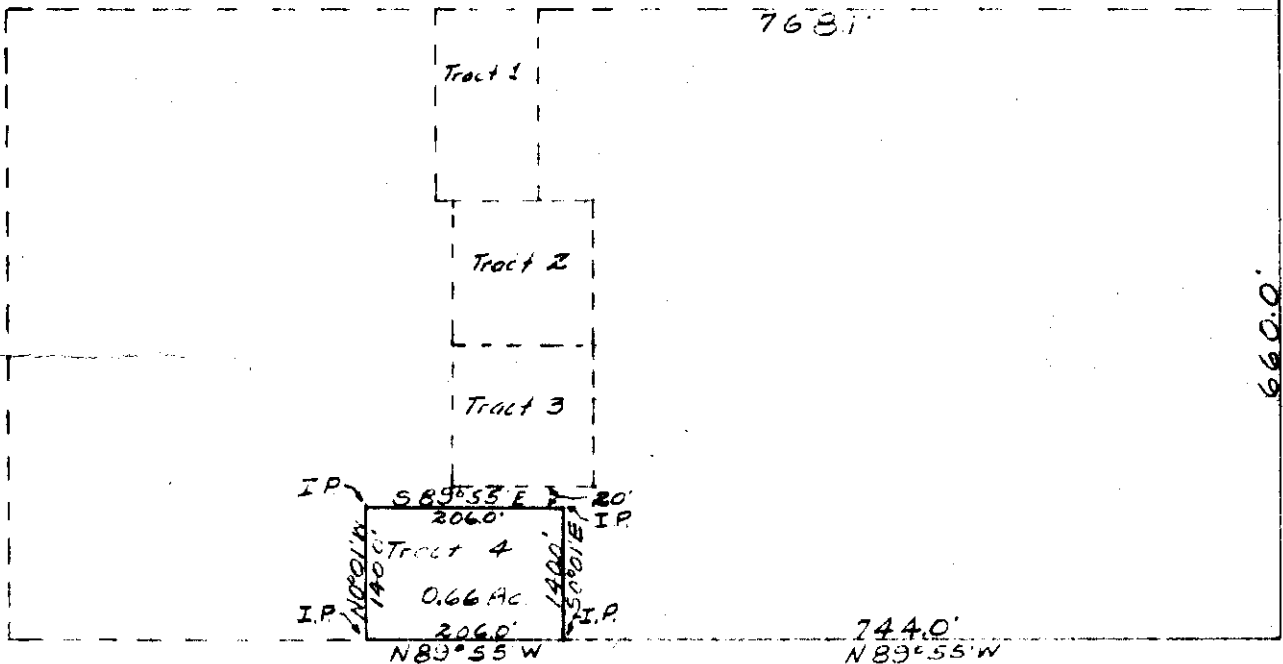

DESCRIPTION

A small tract of land in the N $\frac{1}{2}$ of the SE $\frac{1}{4}$ of the NE $\frac{1}{4}$ of section 35, T37N R28W MPM, Lincoln County, Montana, more particularly described as follows:
 Beginning at a point which is S0°01'E a distance of 1980.0' and N89°55'W a distance of 744.0' from the NE Corner of section 35, T37N R28W MPM; thence N89°55'W a distance of 206.0'; thence N0°01'W a distance of 140.0'; thence S89°55'E a distance of 206.0'; thence S0°01'E a distance of 140.0' to the point of beginning, containing 0.66 Acre, more or less. Bearings from G.L.O. data.



CERTIFICATE OF SURVEY

I, Kenneth Haskell, do hereby certify that a survey was made under my supervision and the plat herewith is an accurate representation of said survey



Proj. No. U-6-71
 February 1971
 Scale 1" = 200'
 Ray Cole Survey

INDEXED

1801

Solomon L. Wegner, et al

To
U.S.A.

Sec. 33, Imp. 30, Rge 31

Exc. Bl. 14, Page 958

37 - 5

STATE OF MONTANA
COUNTY OF LINCOLN

Subscribed this 16th day of
September A. D. 1971

At 9:35 P.M.
Eleanor L. Jaeger
County Clerk

By Mae Watson
Deputy

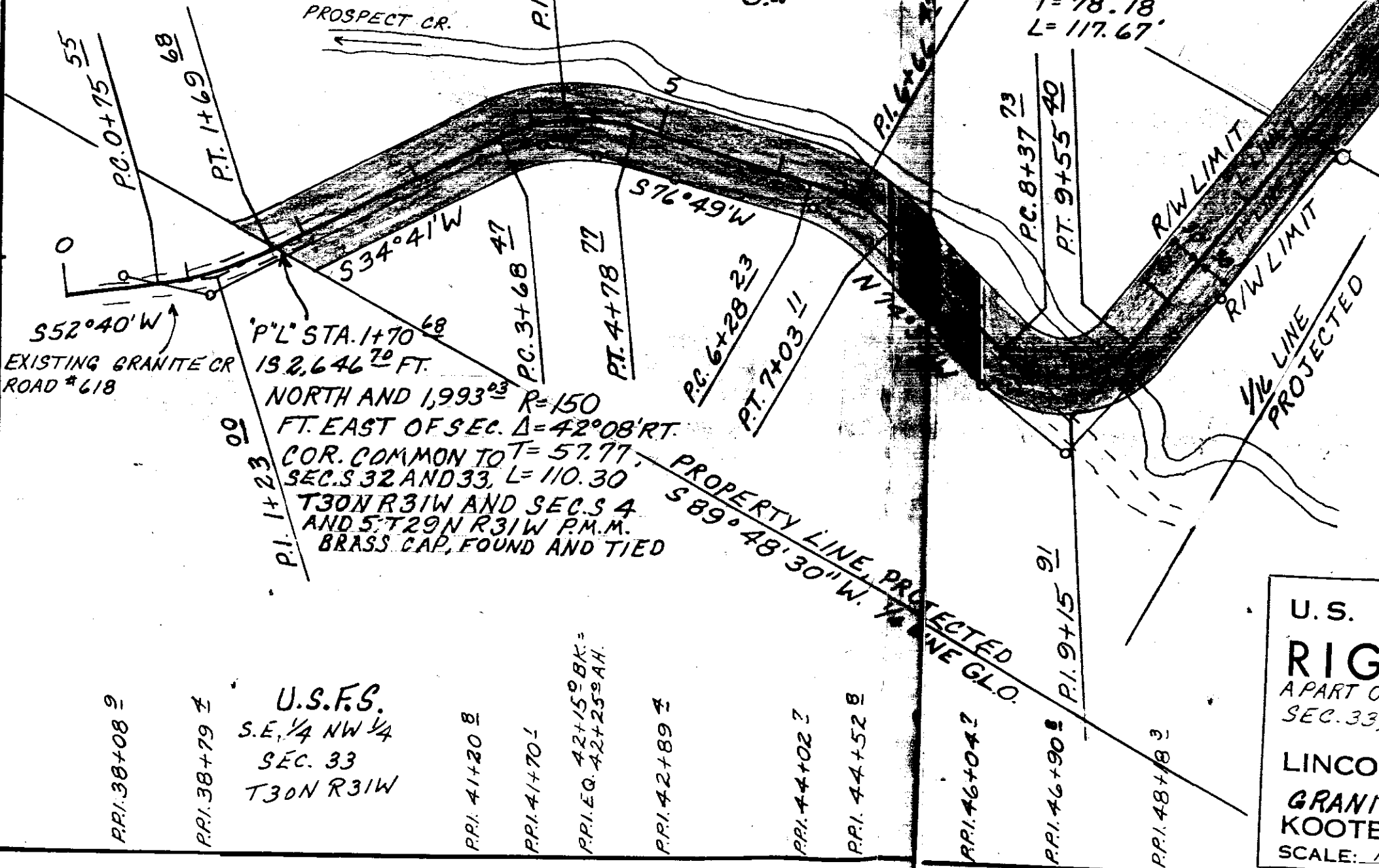
METHOD OF SURVEY - TRANSIT
ORIGIN OF BEARING - G.L.O.

SOLOMON WEGNER
AREA = 2.971 ± ACRES

NE 1/4 SW 1/4
SEC 33
T30N R31W
AREA = 2.058 ± ACRES
R = 300
Δ = 17°59' LT.
T = 47.45
L = 94.13

SOLOMON WEGNER

NW 1/4 SW 1/4
SEC 33
T30N R31W
AREA = .913 ± ACRES



APPROVED FOR RIGHT-OF-WAY PURPOSES
FOREST ENGINEER *[Signature]* DATE 7-26-71

U.S. DEPARTMENT OF AGRICULTURE
RIGHT OF WAY PLAT
A PART OF THE NE 1/4 SW 1/4 AND THE NW 1/4 SW 1/4,
SEC. 33, T.30N, R.31W., P.M.M.
LINCOLN COUNTY, MONTANA
GRANITE CR. RD # 618
KOOTENAI NATIONAL FOREST
SCALE: 1" = 100' DATE: JULY 21, 1971

U.S.F.S.
S.E. 1/4 NW 1/4
SEC. 33
T30N R31W

P.P.I. 38+08 ±

P.P.I. 38+79 ±

P.P.I. 41+20 ±

P.P.I. 41+70 ±

P.P.I. EQ. 42+15 ± BK. =
42+25 ± AH.

P.P.I. 42+89 ±

P.P.I. 44+02 ±

P.P.I. 44+52 ±

P.P.I. 46+04 ±

P.P.I. 46+90 ±

P.P.I. 48+88 ±

P.P.I. 48+66 ±

P.P.I. 52+28 ±

P.P.I. 53+98 ±

TRACED S.L.J. 5-71

1801

WILLIAM M. AND RHODA L. KILE 1801

SW 1/4 SW 1/4 SEC 33 T30N R31W

METHOD OF SURVEY - TRANSIT ORIGIN OF BEARING - G.L.O.

5-71

S.L.J.

TRACED

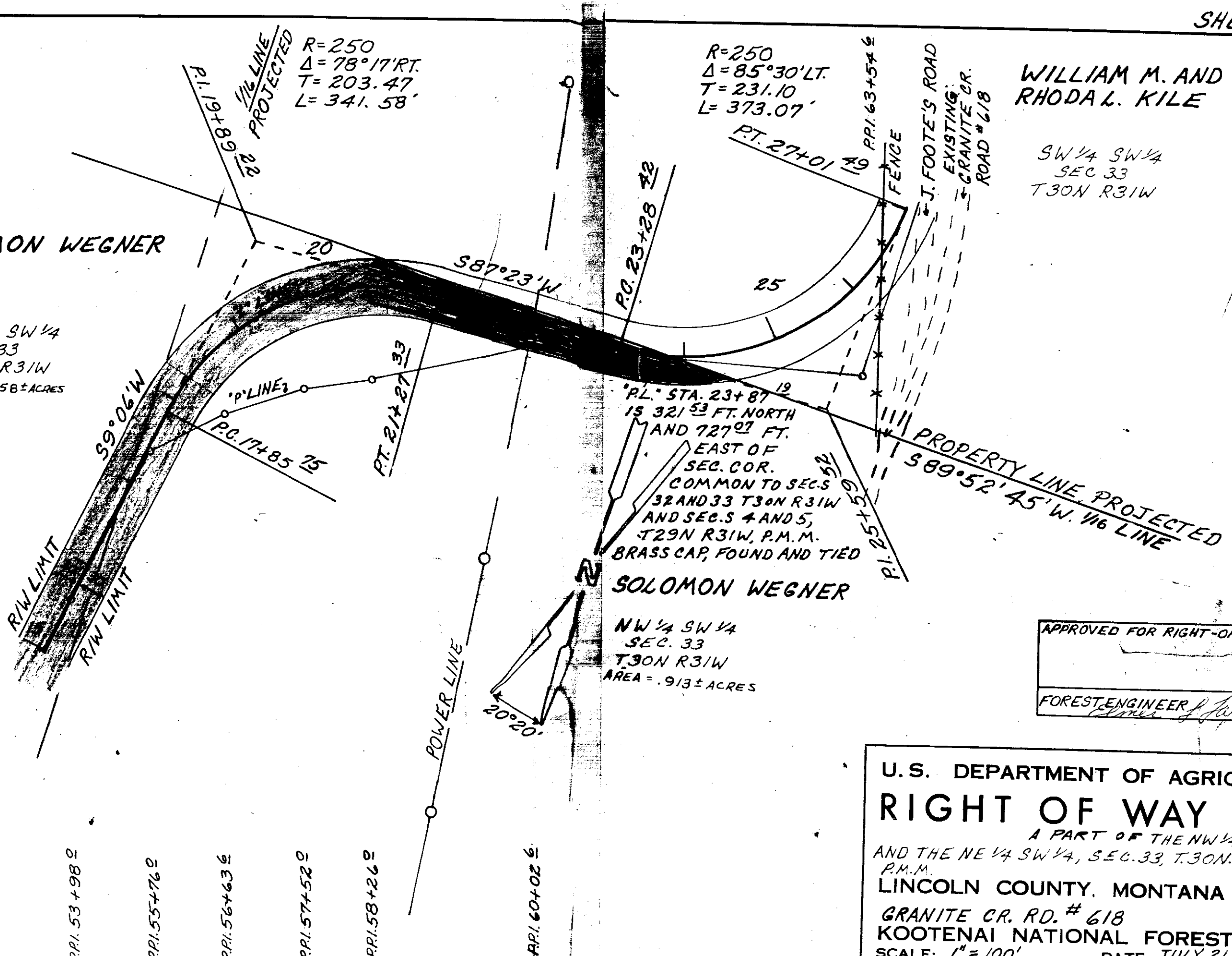
SOLOMON WEGNER

NE 1/4 SW 1/4 SEC 33 T30N R31W AREA = 2.058 ± ACRES

PL. STA. 23+87 19 IS 321 53 FT. NORTH AND 727 07 FT. EAST OF SEC. COR. COMMON TO SECS 32 AND 33 T30N R31W AND SECS 4 AND 5, T29N R31W, P.M.M. BRASS CAP, FOUND AND TIED

SOLOMON WEGNER

NW 1/4 SW 1/4 SEC. 33 T30N R31W AREA = .913 ± ACRES



APPROVED FOR RIGHT-OF-WAY PURPOSES

FOREST ENGINEER [Signature] DATE 7-26-71

U.S. DEPARTMENT OF AGRICULTURE RIGHT OF WAY PLAT

A PART OF THE NW 1/4 SW 1/4 AND THE NE 1/4 SW 1/4, SEC. 33, T.30N., R.31W. P.M.M. LINCOLN COUNTY, MONTANA GRANITE CR. RD. # 618 KOOTENAI NATIONAL FOREST SCALE: 1" = 100' DATE, JULY 21, 1971

INDEXED

x

1802

William M. Kile, et al
Joe C. Foote, et al
- 10 -

USA.

Sec. 23. J. 30, Lgc. 31 W.
Case. Bk. 14, Page 959

34

COUNTY OF LINCOLN

Subscribed and sworn to before me this 16th day of September A. D. 1971 at 9:45 M. by Eleanor L. Naughton County Clerk.
By Mae Watson Date 7

WILLIAM M. AND RHODA L. KILE
AREA = 2.186 ± ACRES

SW 1/4 SW 1/4
T30N R31W
AREA = 2.186 ± ACRES

R = 250
Δ = 85°30' LT.
T = 231.10
L = 373.07

ANGLE POINT
Δ = 2°50' RT.

EXISTING GRANITE CR ROAD #618

R = 100
Δ = 33°31' LT.
T = 30.11
L = 58.50'

R = 200
Δ = 44°22' RT.
T = 81.55
L = 154.87'

R = 100
Δ = 39°23'30" LT.
T = 35.80
L = 68.75'

R = 250
Δ = 78°17' RT.
T = 203.47
L = 341.58

PL. STA. 23+87.19
IS 321.53 FT. NORTH
AND 127.27 FT. EAST
OF SEC. COR. COMMON
TO SEC. S 32 AND 33
T30N R31W AND
SEC. S 4 AND 5,
T29N R31W, P.M.M.
BRASS CAP FOUND
AND TIED

NW 1/4 SW 1/4
Sec. 33
T30N., R31W

SOLOMON WEGNER

APPROVED FOR RIGHT-OF-WAY PURPOSES

FOREST ENGINEER DATE

U.S. DEPARTMENT OF AGRICULTURE
RIGHT OF WAY PLAT

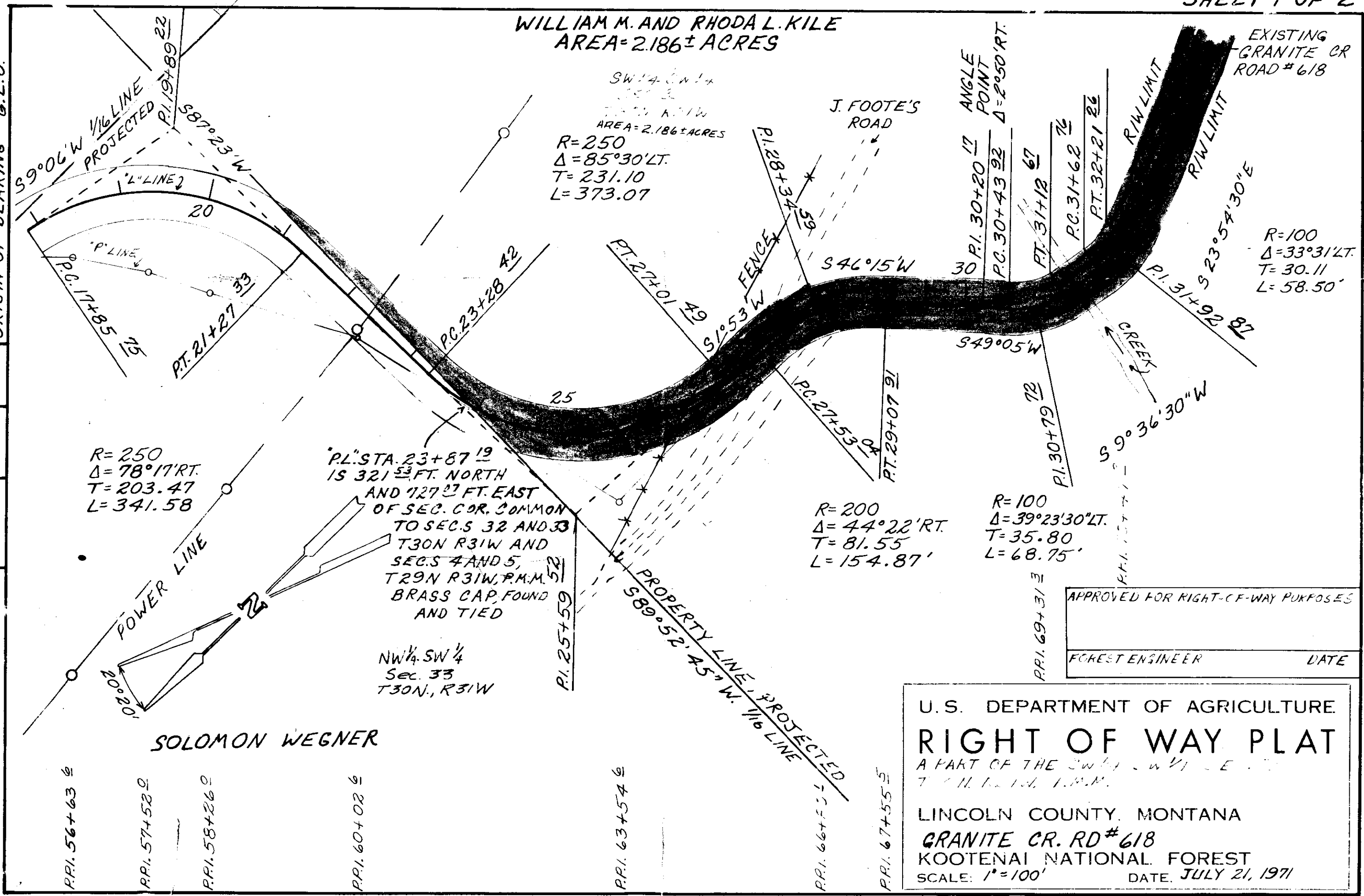
A PART OF THE SW 1/4 SW 1/4
T30N. R31W. T.M.M.

LINCOLN COUNTY, MONTANA
GRANITE CR. RD #618
KOOTENAI NATIONAL FOREST

SCALE: 1" = 100'
DATE: JULY 21, 1971

METHOD OF SURVEY - TRANSIT
ORIGIN OF BEARING - G.L.O.

5-70	S.L.J.	SURVEYED
12-70	J.L.J.	COMPUTED
7-71	S.L.M.	CHECKED
5-71	S.L.J.	TRACED



WILLIAM M. AND RHODA L. KILE

SW 1/4 SW 1/4
SEC. 33
T.30N R.31W
AREA=2.186± ACRES

EXISTING GRANITE CR.
RD. # 618

35 RIWLIMIT

P.I. 37+40 85

S 16° 04' E

S 23° 54' 30" E RIWLIMIT

P.C. 36+92 87

P.T. 37+88 67

R=700
Δ=7° 50' 30" RT.
T=47.98
L=95.80'

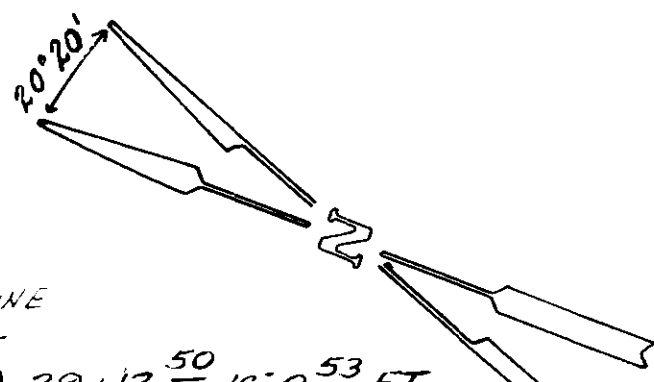
TOWNSHIP LINE - PROJECTED
S 89° 57' W G.L.O. 609 41'

P.P.I. 75+97 ±

P.P.I. 77+50 ±

P.P.I. 78+12 ±

"P.L." STA. 39+13 ⁵⁰ 15' 0 ⁵³ FT.
NORTH AND 609 ⁴ FT. EAST OF
SEC. COR. COMMON TO SEC'S 32 AND 33
T.30N R.31W AND SEC'S 4 AND 5 T.29N R.31W P.M.M.
U.S.F.S.
NW 1/4 NW 1/4
SEC. 4
T.29N R.31W



METHOD OF SURVEY - TRANSIT
ORIGIN OF BEARING - G.L.O.

5-70	S.L.C.
18-70	C.L.C.
7-71	S.L.M.
5-71	
COMPUTED	
CHECKED	
TRACED	

SECTION CORNER IS COMMON TO
SECTIONS 32 AND 33 T.30N R.31W
AND SECTIONS 4 AND 5 T.29N R.31W
P.M.M. BEARING AT POINT AND TIED

APPROVED FOR RIGHT-OF-WAY PURPOSES	
FOREST ENGINEER	DATE

U.S. DEPARTMENT OF AGRICULTURE
RIGHT OF WAY PLAT
A PART OF THE SW 1/4 - NW 1/4, SEC. 4
T. 29N, R. 31W, P.M.M.

LINCOLN COUNTY, MONTANA
GRANITE CR. RD. # 618
KOOTENAI NATIONAL FOREST
SCALE: 1" = 100'
DATE: JULY 21, 1971

INDEXED

1803

E²W² Lot 4 - Uves Addition

Walter J. Johnson, et al
- 40 -

Herbert Zimmer
See 25, Sup. 30 71., Reg. 31 d.
W.D. BK. 14, Page 995

STATE OF MONTANA
COUNTY OF LINCOLN

Filed this 20th day of

Sept A. D. 1917

at 4:20 P. M.

Edward L. Vaughn
County Clerk

By Herbert J. Johnson
Deputy

8074

1803

Real Estate, City, Mine,
Map and Topographic
Surveying

OFFICE OF LINCOLN COUNTY SURVEYOR

Lincoln County Offers
Various Mining and
Timber Opportunities

Geo. C. Miller
REGISTERED PUBLIC SURVEYOR
LIBBY, MONTANA

Blocks 1 and 2 of VOVES ADDITION to PIONEER JUNCTION, occupying approximately the NW¹/₄ of NW¹/₄ of NW¹/₄ of Sec. 25, T30N. R35W. M. 10.

Scale of this Plat: 1" = 100'

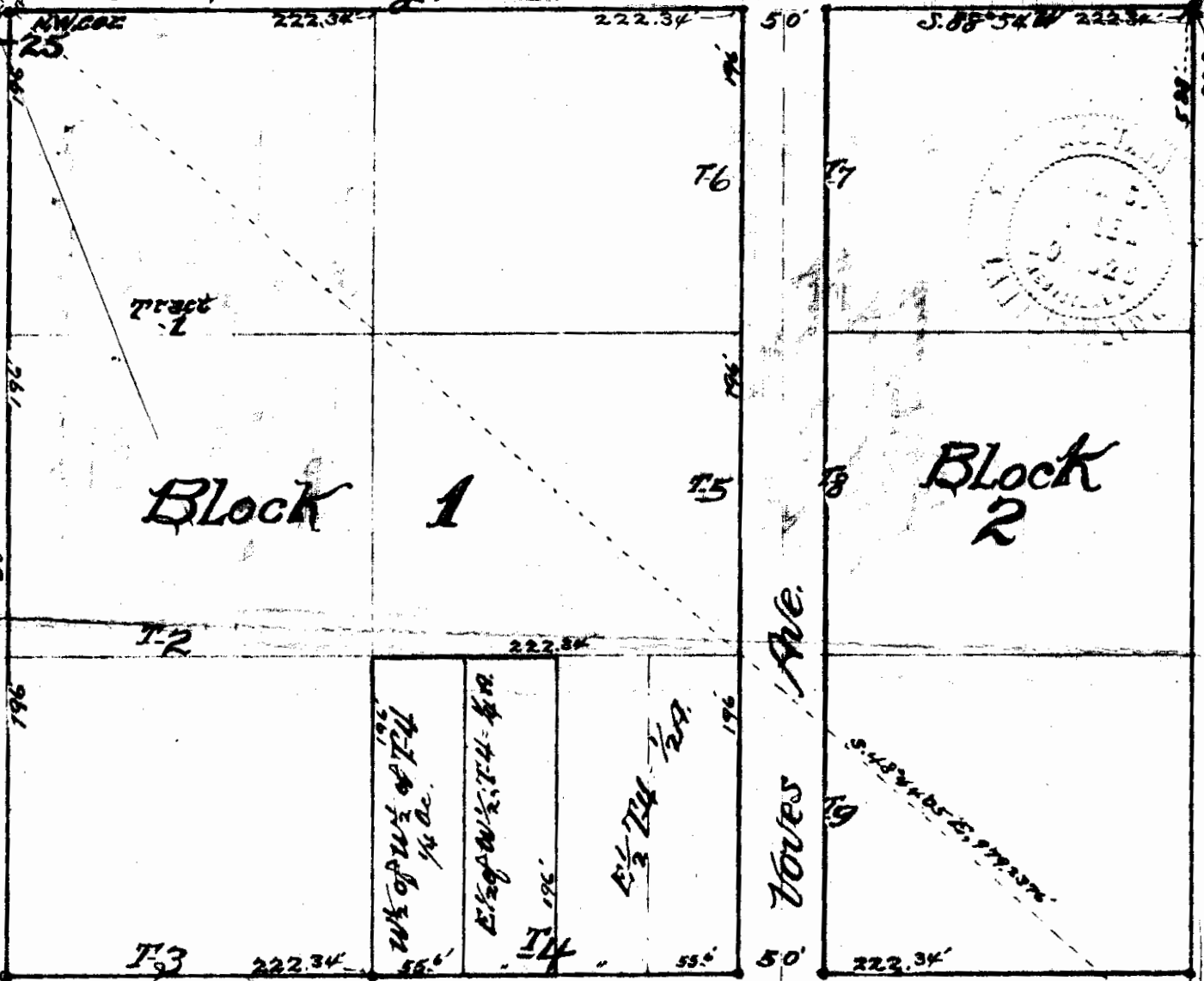
Geo. C. Miller, Surveyor
Date: Nov. 22nd 1967. License No. 4023 Mts. 54712



Hoffman Avenue
660' 5.0254 N. 5.0254 W.

Dawson - Hwy. East

N 89° 54' E. 737.02'



Block 1

Block 2

Block 3
Block 4
Block's 3 & 4 of Voves Add.

INDEXED

1804

x

Stella R. Reese

-to-

Paul & Jean Seifert

Sec. 10, Twp. 30 N., Rge. 31 W.

W.D. BK. 15, Page 9

Tn 1F5

STATE OF MONTANA
COUNTY OF LINCOLN

Filed this 21st day of
September A. D. 1991

at 2:50 P.M.
Eleanor L. Laughon
County Clerk.

By Mae Watson
Deputy

Barenz-Reese to Seifert

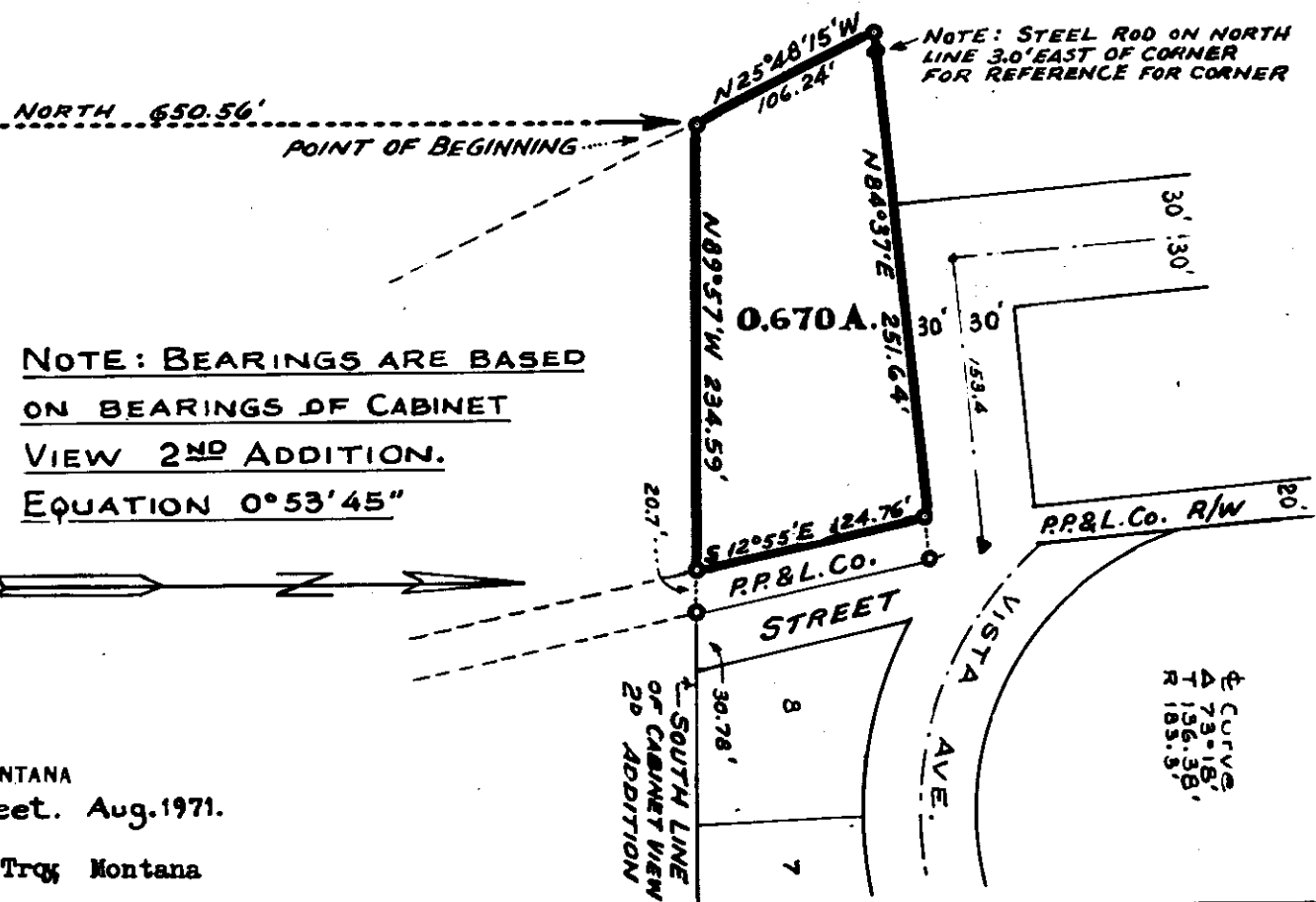
1804

DESCRIPTION

An irregular tract of land near Libby, in Lincoln County, Montana, lying wholly within the SW $\frac{1}{4}$ of Section 10 Twp. 30 N., R. 31 W., M.P.M., containing 0.670 acres, more or less, and more particularly described as follows: Beginning at a steel rod on the south line, extended westerly, of Cabinet View 2nd Addition, a recorded subdivision of Lincoln County, Montana, which point is 255.29 feet west of the southwest corner of said subdivision and is located 444.35 feet east and 650.56 feet north from the southwest corner of Section 10 Twp. 30 N., R. 31 W., M.P.M.; thence from said point of beginning N 25°48'15" W 106.24 feet; thence N 84°37' E 3.0 feet to a steel rod; thence, continuing N 84°37' E 248.64 feet to a steel rod on the westerly right of way line of the Pacific Power and Light Company right of way; thence, along said right of way line, S 12°55' E 124.76 feet to a steel rod on the said extended south line of Cabinet View 2nd Addition; thence, along said extended south line, N 89°57' W 234.59 feet to the point of beginning.



SW $\frac{1}{4}$ Sec. 10
Twp. 30 N., R. 31 W.
M.P.M.



NOTE: BEARINGS ARE BASED ON BEARINGS OF CABINET VIEW 2ND ADDITION. EQUATION 0°53'45"

LINCOLN COUNTY, MONTANA
Scale: 1 Inch = 100 Feet. Aug. 1971.
Ninnesman Engineering, Troy, Montana

INDEXED

#1805

x

Edward Orr, et al

- to -

Wadrow L. Howard, et al

Sec. 4, Imp. 30 71, Rge. 31 W.

W.D., BK. 15, Page. 32

8097

6A63

STATE OF MONTANA
COUNTY OF LINCOLN

Filed this 22nd day of

September A.D. 1971

at 2:25 P.M.

Wadrow L. Howard
County Clerk

By Betty Stonebacker
Deputy

Lincoln County, Montana

LOT "C-1" of EDWARD ORR TRACTS

1805

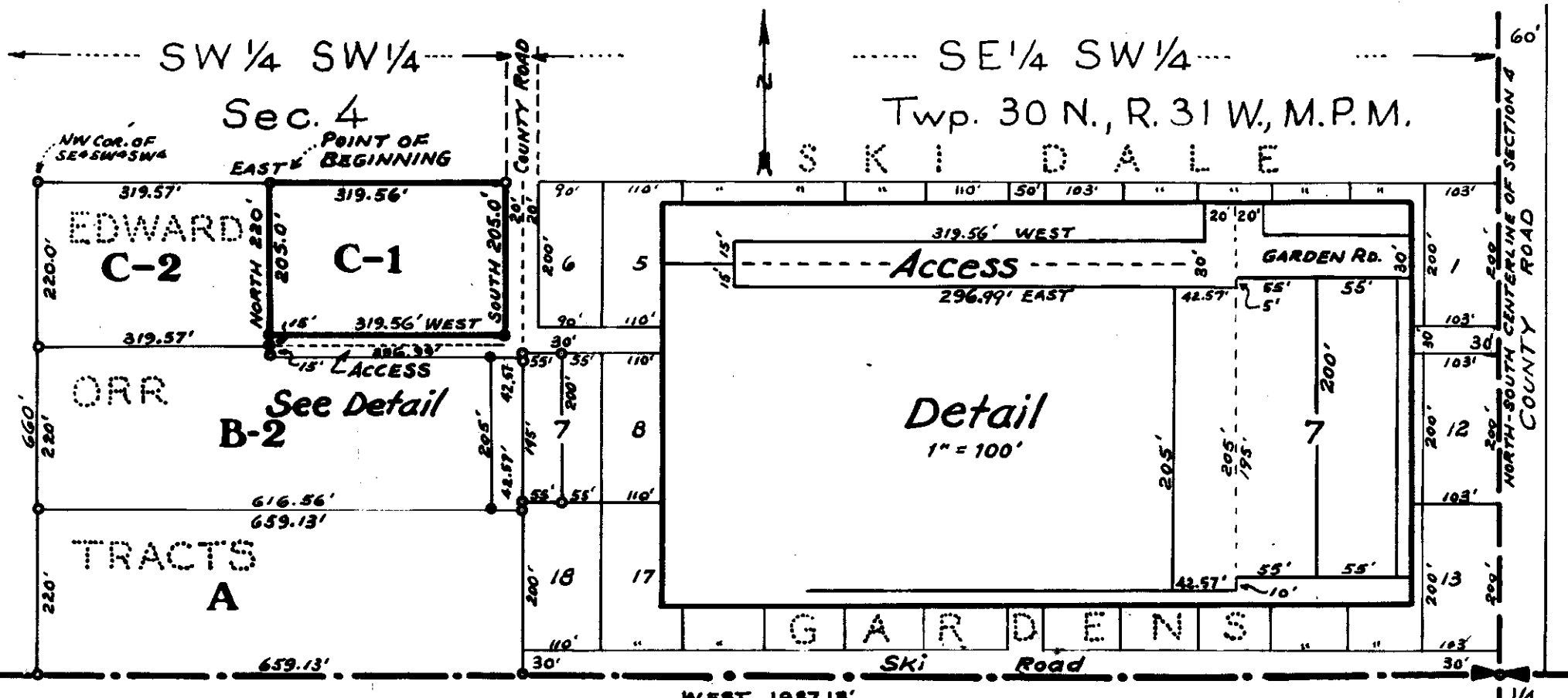
In the S.W. 1/4 of Section 4 Twp. 30 N., R. 31 W., M.P.M.

Scale:- 1 Inch = 200 Feet

DESCRIPTION

May 1971

A parcel of land in the SW 1/4 SW 1/4 of Section 4 Twp. 30 N., R. 31 W., M.P.M., containing 1.504 acres, more or less, designated Lot C-1 of Edward Orr Tracts, and more particularly described as follows: Beginning at a steel pin on the north line of the SE 1/4 SW 1/4 of Section 4 Twp. 30 N., R. 31 W., M.P.M. at a distance of 319.57 feet east of the northwest corner of said SE 1/4 SW 1/4; thence, continuing along said north line, East parallel to the south line of said Section 4 a distance of 319.56 feet to a point on the west right of way line of a County Road according to the records of Lincoln County, Montana; thence south along said west right of way line, parallel to the west line of Ski-Dale Gardens, a recorded subdivision of Lincoln County, Montana, and 20.0 feet distant therefrom measured at right angles, 205.0 feet to a steel pin; thence west, parallel to the south line of said Section 4, a distance of 319.56 feet to a steel pin; thence north parallel to the west line of Ski-Dale Gardens, 205.0 feet to the point of beginning.



NOTE:- The south line of the subject tracts is on the true line between the SE Corner and the S. 1/4 Corner of Section 4. Courses and distances are based upon the recorded plat of Ski-Dale Gardens.

Steel Rod shown thus: ○

Minneman Engineering, Troy, Montana.

L. J. Day, et al.

-4-

E. W. Severson, et al.

Sec. 24, Twp. 27 N., Rge. 28 W.

200. - BK. 15 Page 33

3E8

STATE OF MONTANA
COUNTY OF LINCOLN

Filed this 22nd day of

September A. D. 1921

at 2:35 P. M.

Calvin L. Vaughan
County Clerk

By Betty Stonebocker
Deputy

"DEED EXHIBIT"

Gov't. Lot 6
Sec. 24



1806

FOR: Everett Swenson

T 27 N - R 28 W

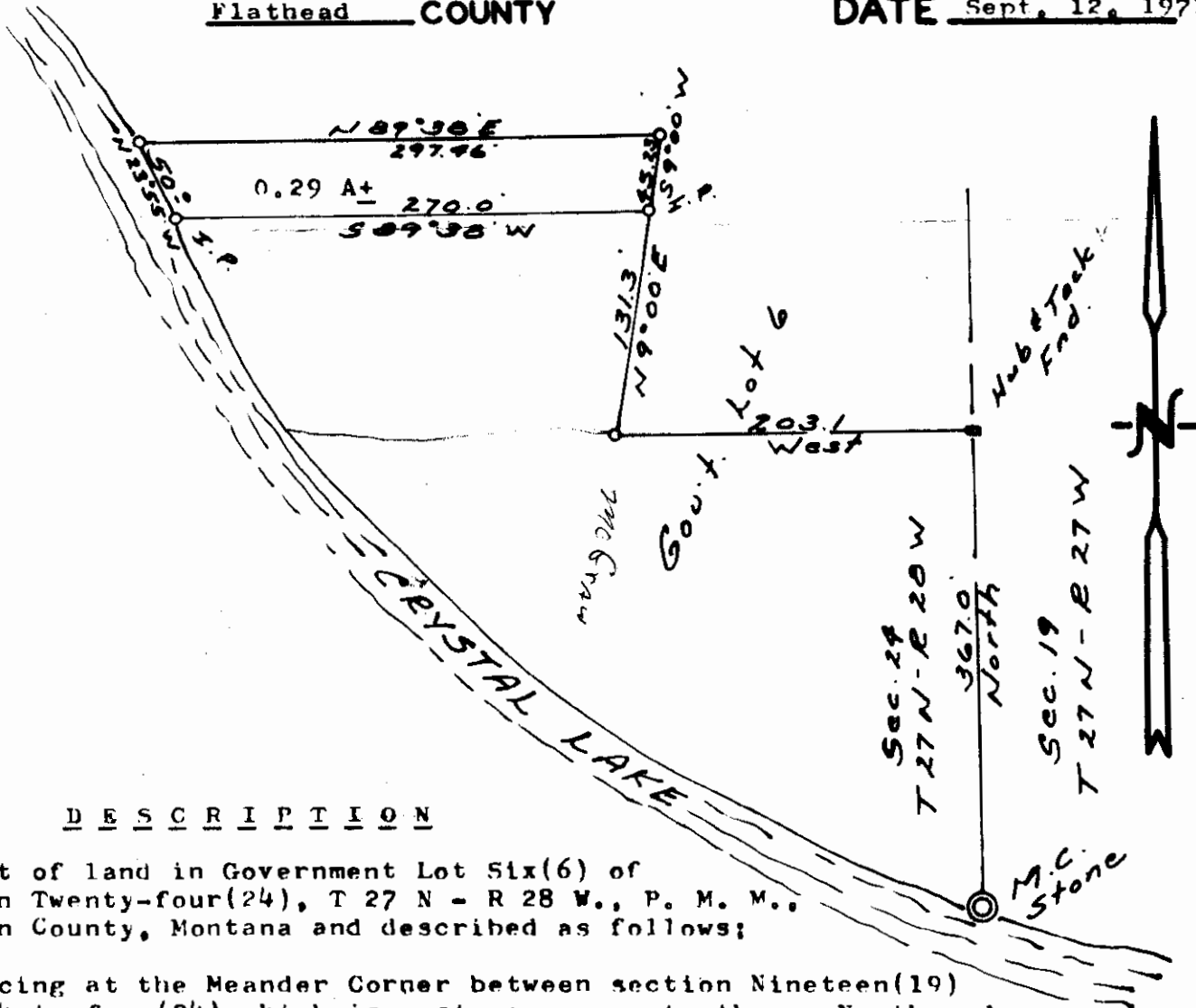
BY: DOUG BISHOP & CO.
SURVEYORS

P. M. M.

Flathead COUNTY

SCALE 1" = 100'

DATE Sept. 12, 1971



DESCRIPTION

A tract of land in Government Lot Six(6) of section Twenty-four(24), T 27 N - R 28 W., P. M. M., Lincoln County, Montana and described as follows:

Commencing at the Meander Corner between section Nineteen(19) and Twenty-four(24) which is a stone monument; thence North and along the easterly boundary line of Gov't. Lot 6, 367.0 feet to a point; thence West 203.1 feet to a point; thence N 9° 00' E., 131.3 feet to the true point of beginning of the tract of land being described; thence S 89° 38' W., 270.0 feet to a point on the shoreline of Crystal Lake; thence N 23° 55' W., and along the shoreline of Crystal Lake, 50.0 feet to a point; thence N 89° 38' E., 297.46 feet to a point; thence S 9° 00' W., 45.23 feet to the point of beginning 0.29 acres of land, more or less.

CERTIFICATE OF SURVEY

I, DOUGLAS M. BISHOP, a registered Land Surveyor, do hereby certify that I made a careful and accurate survey of the above described tract of land and that the distances and courses as shown are true and correct to the best of my knowledge and belief.

Douglas M. Bishop
Reg. No. 1874-5

INDEXED

#1807

X

Alphonse J. Agathew, et al.

-to-

Jimm J. Eeckmann, et al.

Sec. 35, Imp. 31 N., Rge. 31 W.

1A1E

W.D. - BK. 15, Page 134

STATE OF MONTANA
COUNTY OF LINCOLN

Filed this 1st day of

October A. D. 1971

at 4:00 P. M.

By Clarence L. Vaughan
County Clerk.

By Betty Strickland
Deputy

Lincoln County, Montana.

T.H.Eickman ~ E.P. Johnston Tract

In the N $\frac{1}{2}$ SW $\frac{1}{4}$ of Section 35 Twp. 31 N., R. 31 W., M. P. M.

Scale: 1 Inch = 100 Feet.

August 1970.

DESCRIPTION

A tract of land near Libby in Lincoln County, Montana, lying within the N $\frac{1}{2}$ SW $\frac{1}{4}$ of Section 35 Twp. 31 N., R. 31 W., M.P.M., containing 4.00 acres, more or less, and more particularly described as follows: Beginning at a steel rod in the north right of way line of a public road, which point is 204.72 feet north and 82.09 feet east from the southwest corner of the NE $\frac{1}{4}$ SW $\frac{1}{4}$ of Section 35 Twp. 31 N., R. 31 W., M.P.M.; thence along said right of way line, N 89°35'12"W 819.63 feet; to a steel rod at the intersection of said north right of way line with the southeasterly right of way line of State Route No. 37; thence, along said southeasterly right of way line, N 63°00'E 923.34 feet to a steel rod; thence, leaving said right of way line, S 0°24'48"W 425.10 feet to the point of beginning.

State Route No. 37

4.00 A.

N 63°00'E (State Hwy record)

N 89°35'12"W 819.63'

Public Road

NW $\frac{1}{4}$ SW $\frac{1}{4}$ Section 35


NE $\frac{1}{4}$ SW $\frac{1}{4}$ Section 35

POINT OF BEGINNING
S 0°24'48"W 425.10'

EAST 82.09'
NORTH 204.72'

Note: To avoid introducing an equation in bearings the bearings herein are based upon the reported bearing of State Route No. 37.

NW $\frac{1}{4}$ SW $\frac{1}{4}$ Section 35 Twp. 31 N., R. 31 W., M.P.M.



1807

INDEXED

1808

x

ST. REGIS PAPER COMPANY

Burlington - Northern Ry. Co.
-to-

U.S.A.

Sec. 14, Twp. 29, Rge. 33 W.
D/W Deed, BK. 15, P. 170-172

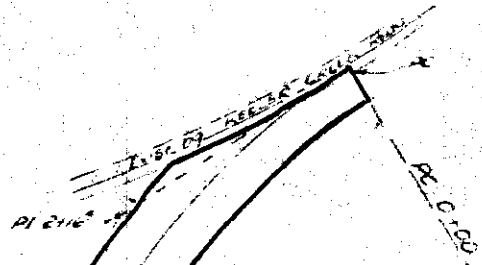
1808

STATE OF MONTANA
COUNTY OF LINCOLN

Filed this 6 day of October 1917

at 11:30 A.M. by Charles L. Douglas

County Clerk.
By Mae Watson Deputy



Δ: 39°20'
D: 9°33'
T: 17.5
R: 600.0
L: 415.4



Scale: 1" = 100'

RICHARD E. JOHNSON

SECTION 19
T 30 N., R 33 W
LOT 2
(SW 1/4 NW 1/4)

1/4 corner

381°

11-85

1/4
14-93

NW 1/4 SW 1/4
U.S.F.S

PC 131.56'

Δ: 25°50'
D: 9°33'
T: 137'
R: 600'
L: 270'

PT 16+31'

S 35° 00' W

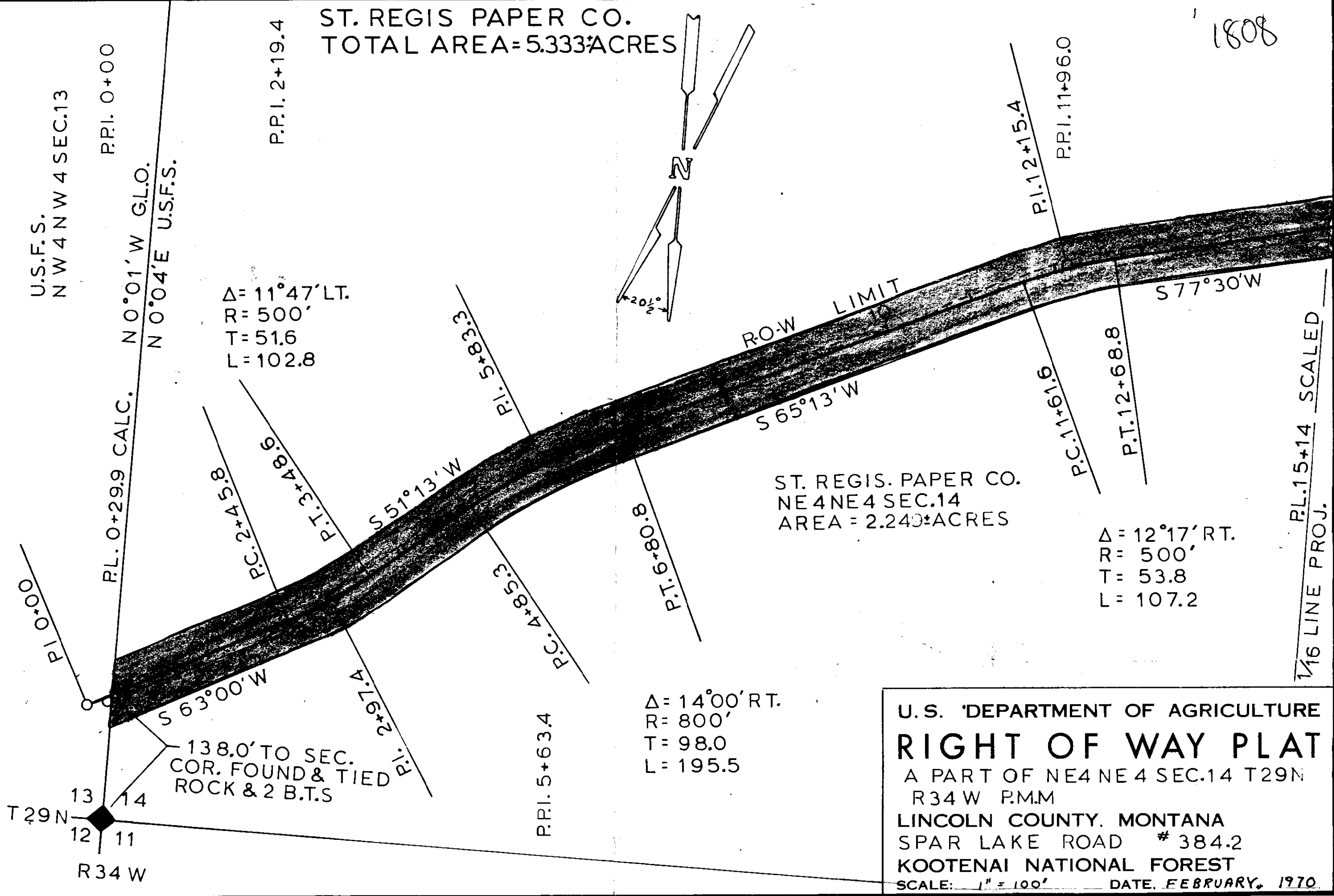
1808

ST. REGIS PAPER CO.
TOTAL AREA = 5.333 ACRES

ST. REGIS. PAPER CO.
NE 4 NE 4 SEC. 14
AREA = 2.249 ACRES

U.S. DEPARTMENT OF AGRICULTURE
RIGHT OF WAY PLAT

A PART OF NE 4 NE 4 SEC. 14 T 29 N
R 34 W P.M.M.
LINCOLN COUNTY, MONTANA
SPAR LAKE ROAD # 384.2
KOOTENAI NATIONAL FOREST
SCALE: 1" = 100' DATE: FEBRUARY, 1970



P.L. 15+14 SCALED
1/16 LINE PROJ.

1808

ST. REGIS PAPER CO.
SW 4 NE 4 SEC.14
AREA = 0.265±ACRES

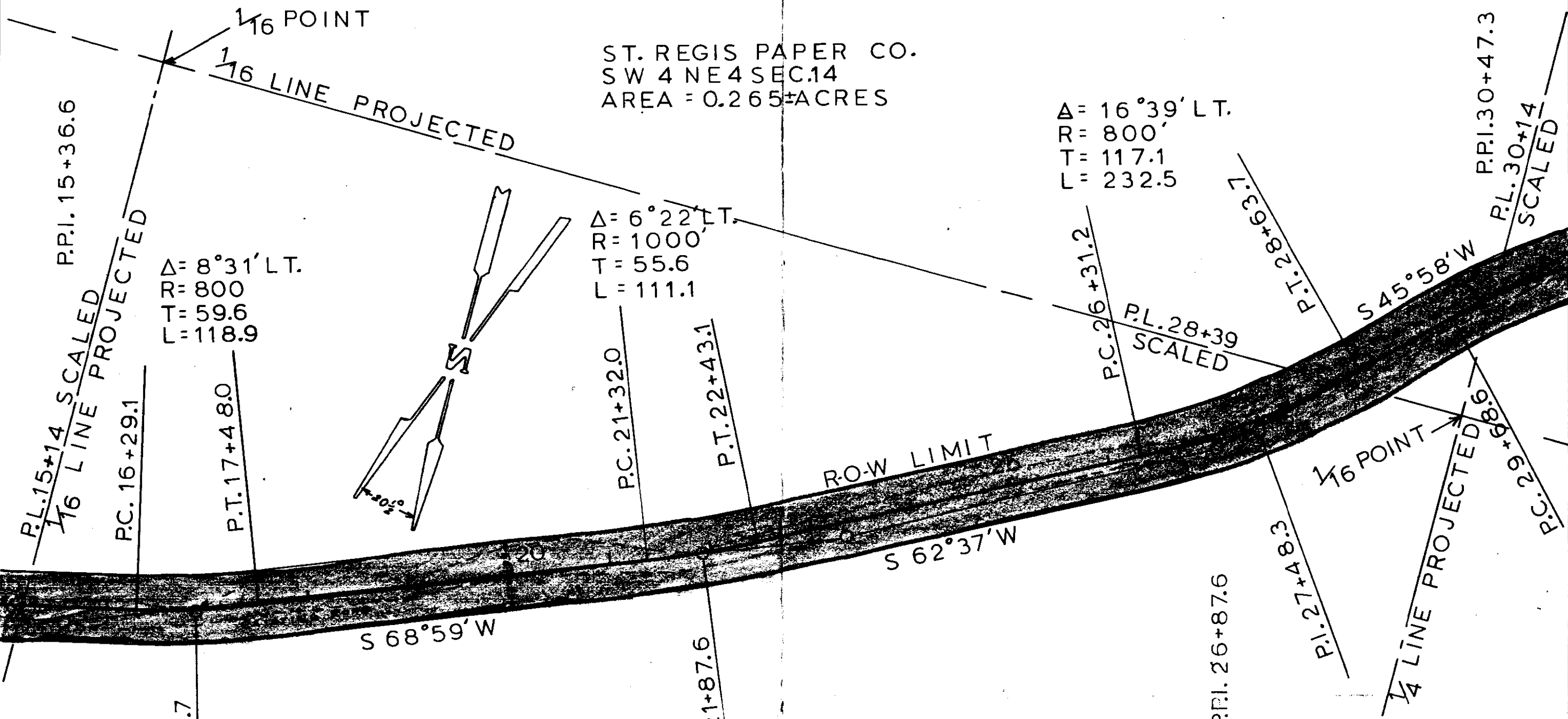
$\Delta = 16^\circ 39' \text{ LT.}$
 $R = 800'$
 $T = 117.1$
 $L = 232.5$

$\Delta = 6^\circ 22' \text{ LT.}$
 $R = 1000'$
 $T = 55.6$
 $L = 111.1$

$\Delta = 8^\circ 31' \text{ LT.}$
 $R = 800$
 $T = 59.6$
 $L = 118.9$

ST. REGIS PAPER CO.
NW 4 NE 4 SEC.14
AREA = 2.008±ACRES

U. S. DEPARTMENT OF AGRICULTURE
RIGHT OF WAY PLAT
A PART OF NW 4 NE 4 & SW 4 NE 4
SEC.14 T29N R34W P.M.M.
LINCOLN COUNTY, MONTANA
SPAR LAKE # 384.2
KOOTENAI NATIONAL FOREST
SCALE: 1" = 100' DATE: FEBRUARY 1970



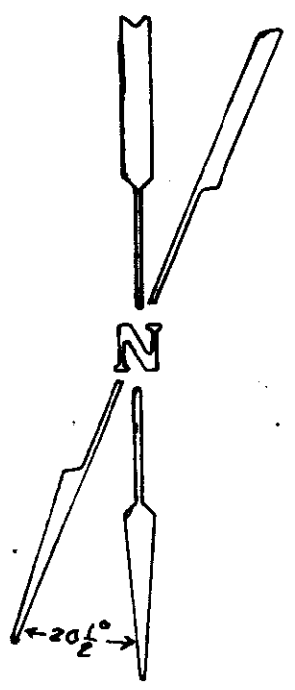
P.P.I. 23+14.1

CHECKED
TRACED
J.C.H.
R.W.H.
11-70
11-70

1/4 LINE PROJECTED
PL. 30+14 SCALED

P.P.I. 30+47.3

P.I. 32+11.2



P.P.I. 33+37.3

ST REGIS PAPER CO
SE 4 NW 4 SEC 14
AREA = 0.811 ± ACRES

$\Delta = 13^{\circ}00' \text{ LT}$
 $R = 800'$
 $T = 91.2$
 $L = 181.5$

EO. P.P.I. 40+21.9 BK.
= P.P.I. 237+34.2 AH.

1808

EXISTING ROW
60' Wide
Recorded B.64
P. 284

PC 42+90.4

PL 43+88 SCALED
1/16 LINE PROJECTED

P.P.I. 241+49.2

SPAR LAKE CONNECTOR
7148

EXISTING ROAD

S 90° 00' W

40

P.T. 40+23.4

S 77° 00' W

ROW LIMIT

$\Delta = 44^{\circ}02' \text{ RT}$
 $R = 600'$
 $T = 242.6$
 $L = 461.1$

P.T. 34+29.7

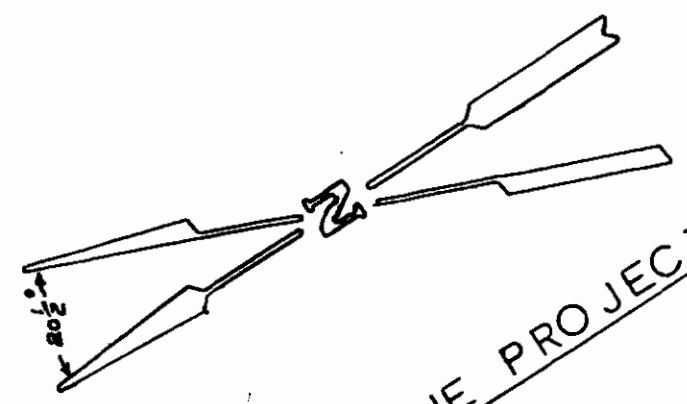
PL 35+50 - JUNCTION OF
SPAR LAKE CONNECTOR # 7148
& SPAR LAKE # 3842-1049' NORTH
& 2154 EAST OF 1/4 COR
COMMON TO SEC 14 & 15
T29N R34W

P.I. 39+33.1

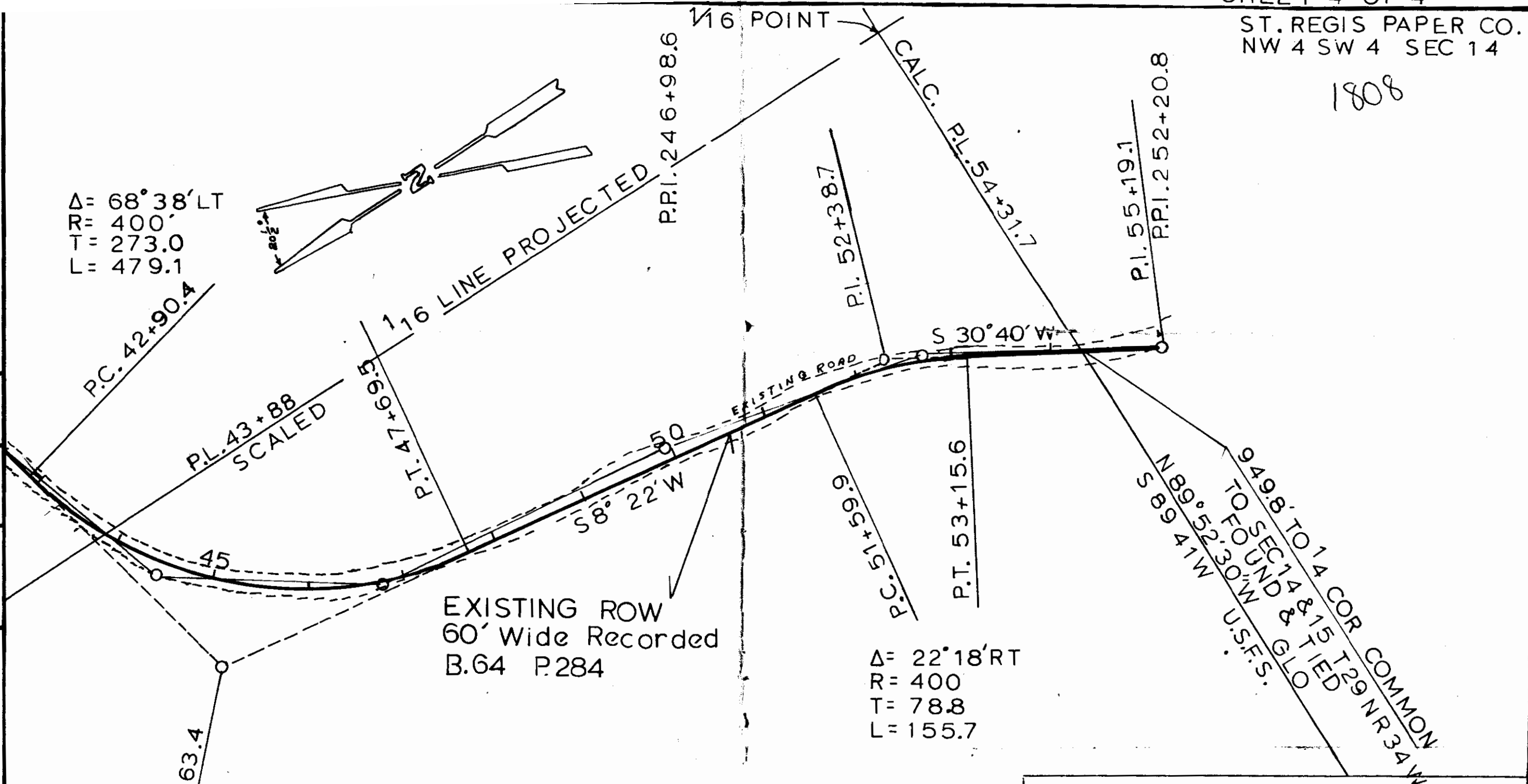
U.S. DEPARTMENT OF AGRICULTURE
RIGHT OF WAY PLAT
A PART OF SE 4 N W 4 SEC 14
T 29 N R 34 W PMM
LINCOLN COUNTY, MONTANA
SPAR LAKE 384.2
KOOTENAI NATIONAL FOREST
SCALE: 1" = 100' DATE:

1808

$\Delta = 68^\circ 38' \text{LT}$
 $R = 400'$
 $T = 273.0$
 $L = 479.1$



UNTRACED
TRACED
JOB
R.W.H.
11-70
11-70



EXISTING ROW
60' Wide Recorded
B.64 P.284

$\Delta = 22^\circ 18' \text{RT}$
 $R = 400$
 $T = 78.8$
 $L = 155.7$

P.P.I. 241+49.2

P.I. 45+63.4

P.P.I. 243+80.8

ST. REGIS PAPER CO.
SW 4 NW 4 SEC. 14

P.P.I. 249+77.7

U.S. DEPARTMENT OF AGRICULTURE
RIGHT OF WAY PLAT
A PART OF SW 4 NW 4 & NW 4
SW 4 SEC 14 T29N R34W PMM
LINCOLN COUNTY, MONTANA
SPAR LAKE #384.2
KOOTENAI NATIONAL FOREST
SCALE: 1" = 100' DATE: _____

INDEXED

1809

x

Ellen L. Bloomgren

-to-

Blaine C. Bloomgren

Sec. 5, Twp. 32 N., Rge. 28 W.

200 - Bk 15, Page 242

8226

3E

STATE OF MONTANA
COUNTY OF LINCOLN

Filed this 13th day of

October A. D. 1921

at 8:32 A.M.

Telegraph L. Vaughn
County Clerk.

By Betty Stenbacker
Deputy

$\Delta = 15^{\circ} 19' L1$
 $D = 2^{\circ} 00'$
 $R = 2864.79'$
 $L = 465.83'$

Lot 3
23.90

Lot 2
24.10

P.S. 1820+77.3

P.S. 1817+77.93

1818+00

(1305)

(1304)
2

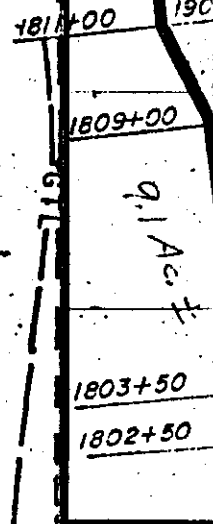
Claude C. Norris
2.20 ac.

(1305)
2

T. 32 N., R. 28 W., M.P.M.
Lincoln County, Montana
Scale: 1" = 400'

SE⁴ NW⁴

(1304)



1799+00

10.9 A.

1796+00

(1304)
3

PT. 1794+23.43

NE⁴ SW⁴

1793+00

NW⁴ SE⁴

$\Delta = 24^{\circ} 30' R1$
 $D = 5^{\circ} 00'$
 $R = 1145.92'$
 $L = 340.00'$

P.I. 83-1791+07.40

1791+00

P.S. 1792+73.43

P.S. 1789+33.43

P.S. 1787+83.43

1790+00

1787+00

1789+00

PT. 1787+21.18

SE⁴ SW⁴

SW⁴ SE⁴

(E)

LIBBY RESERVOIR



INDEXED

#1810

x

Blaine E. Bloomgren

- to -

Ellen L. Bloomgren

Sec. 5, Twp. 32 N., Rge. 28 W.

200. - Bk. 15, Page 243

3EA

8227

STATE OF MONTANA
COUNTY OF LINCOLN

Filed this 13th day of

October A. D. 1917

at 8:38 A. M.

Calvin J. Vaughan
County Clerk

By Betty Strickland
Deputy

$\Delta = 15^{\circ} 19' L1$
 $D = 2^{\circ} 00'$
 $R = 2864.79'$
 $L = 465.83'$

Lot 3
23.90

Lot 2
24.10

P.S. 1820+77.3

P.S. 1817+77.93

1818+00

1811+00

1809+00

1803+50

1802+50

1799+00

10.9 A

1796+00

1793+00

P.I. 83-1791+07.40

1790+00

1789+00

P.T. 1787+21.18

1304
2
Claude C. Norris
2.20ac.

1305
2

SE⁴ NW⁴

1304
1

NE⁴ SW⁴

1304
3

P.T. 1794+23.43

P.C.S. 1792+73.43

1791+00


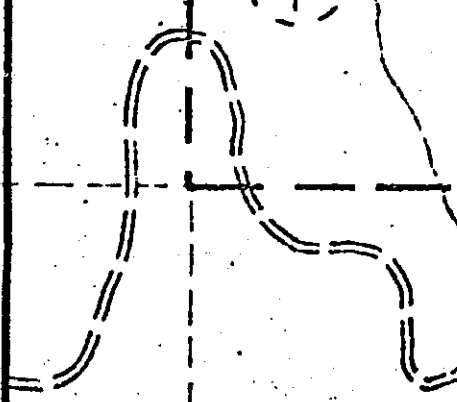
P.S. 1789+33.43

P.S. 1787+83.43

1787+00

$\Delta = 24^{\circ} 30' R1$
 $D = 5^{\circ} 00'$
 $R = 1145.92'$
 $L = 340.00'$

T. 32 N., R. 28 W., M.P.M.
Lincoln County, Montana
Scale: 1" = 400'



E.L.
2 4 5 9'

9.1 Ac. ±

36 50

INDEXED

1811

X

Blaine E. Bloomgren, et al

- to -

Janet Ellen Bloomgren

Sec. 5, Imp. 32 N., Rge. 28 W.

W.D. BK. 15, Page 244

8228

3EB

STATE OF MONTANA
COUNTY OF LINCOLN

Filed this 13th day of
October A. D. 1971
at 8:57 A. M.
Deborah J. Vaughan
County Clerk
By Betty Strohacker
Deputy

$\Delta = 15^{\circ} 19' L1$
 $D = 2^{\circ} 00'$
 $R = 2864.79'$
 $L = 465.83'$

Lot 3
23.90

Lot 2
24.10

P.S. 1820+77.3

P.S. 1817+77.93

1818+00

1304
2
Claude C. Norris
2.20 ac.

1305
2

T.32 N., R.28 W., M.P.M.
Lincoln County, Montana
Scale: 1" = 400'

SE⁴ NW⁴

1304
1

1811+00

1809+00

1803+50

1802+50

1799+00

10.9 A.

1796+00

1793+00

P.I. 83-1731+07.40

1790+00

1789+00

P.T. 1787+21.18

P.T. 1794+23.43

P.C.S. 1792+73.43

NW⁴ SE⁴

1791+00

P.S. 1789+33.43

P.S. 1787+83.43

1787+00

$\Delta = 24^{\circ} 30' R1$
 $D = 5^{\circ} 00'$
 $R = 1145.92'$
 $L = 340.00'$

NE⁴ SW⁴

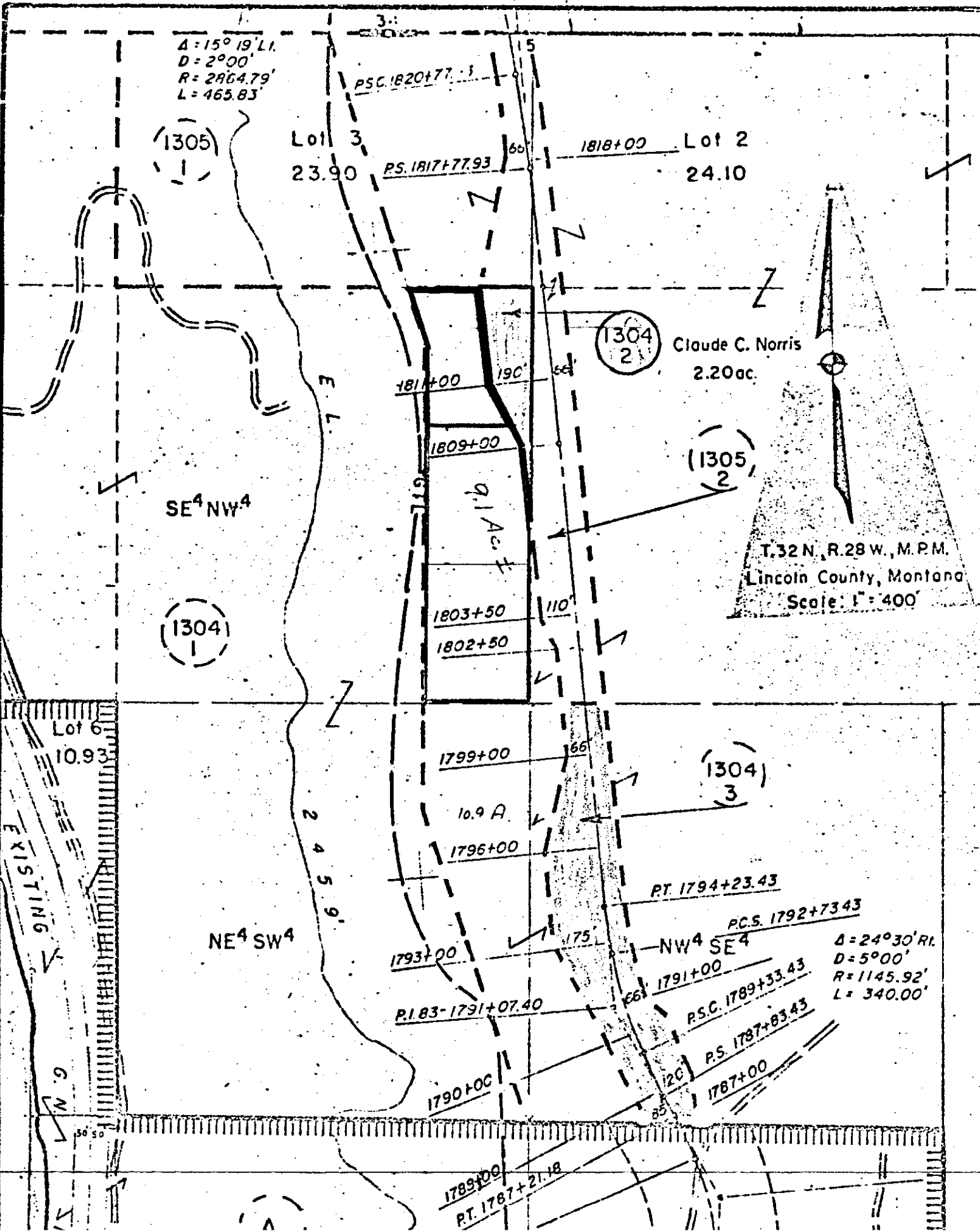
1304
3

EXISTING

Lot 6
10.93

6.21

50 50



INDEXED

1812

x

B. & D. Enterprises, Kalispell

-to-

Melvin H. + Vivian B. Orr

Sec. 24, Twp. 27 N., Rge. 28 W.

Cont. for Deed - Bk. 15, P. 191-193.

2826

STATE OF MONTANA
COUNTY OF LINCOLN

Filed this 15th day of October 1971
 at 8105 by Eleanor L. Daugherty County Clerk.
 By Max Watson Deputy

A PORTION OF LOT 7
SEC. 24, T27N., R28W M.P.M.
LINCOLN COUNTY, MONTANA



Scale 1" = 100'
O Pipe

Basis of Bearing
G.L.O. & OTHER

1/4 COR
24
25

East 323.86'

North 152.29'

376.94'

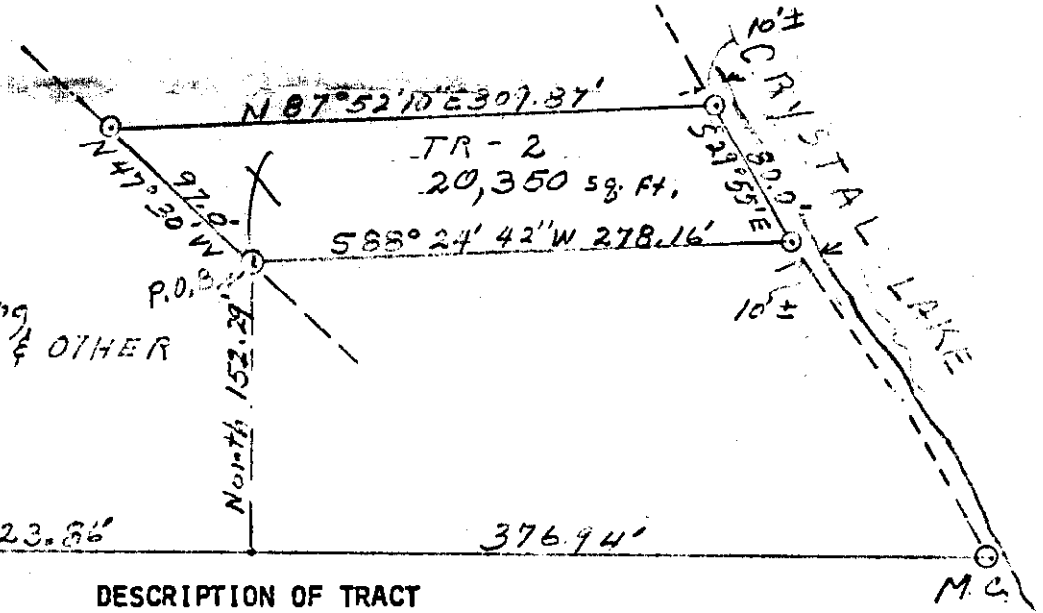
DESCRIPTION OF TRACT

A TRACT OF LAND IN GOVERNMENT LOT 7 OF SECTION 24, TOWNSHIP 27N., RANGE 28W., M.P.M., DESCRIBED AS FOLLOWS; BEGINNING AT THE SOUTH QUARTER CORNER OF SAID SECTION 24; THENCE EAST 323.86 FEET; THENCE NORTH 152.29 FEET TO THE TRUE POINT OF BEGINNING; THENCE N. 47° 30' W. 97.0 FEET; THENCE N. 87° 52' 10" E. 309.87 FEET; THENCE S. 29° 55' E. 80.0 FEET; THENCE S. 88° 24' 42" W. 278.16 FEET TO THE POINT OF BEGINNING AND CONTAINING 20,350 SQUARE FEET OF LAND. THE NORTH AND SOUTH BOUNDARIES SHALL EXTEND TO THE SHORE OF CRYSTAL LAKE.

CERTIFICATE OF SURVEY

I, WILLIAM E. WHEELER, A MONTANA LICENSED PROFESSIONAL ENGINEER AND LAND SURVEYOR, REGISTRATION NO. 394-ES, DO HEREBY CERTIFY THAT A CAREFUL AND ACCURATE SURVEY WAS MADE OF THE TRACT AS HEREIN PLATTED; AND THAT THE COURSES AND DISTANCES AS SHOWN ARE TRUE AND CORRECT TO THE BEST OF MY KNOWLEDGE AND BELIEF. ALL CORNERS WERE PLAINLY MARKED ON THE GROUND, AND SAID SURVEY WAS MADE IN CONFORMITY WITH SECTION 11-614 OF THE REVISED CODE OF MONTANA, 1947.

REG. No. 394-ES
SEPTEMBER 21, 1971



INDEXED

1813

x

B. & L. Catrpusic, Kalispell

- To -

Leon N. & Glenn M. Mick

Sec 24, Twp. 27, Rge 28 W.

Cont. For Deed - B. 15, Pages
194-196

2827

STATE OF MONTANA
COUNTY OF LINCOLN

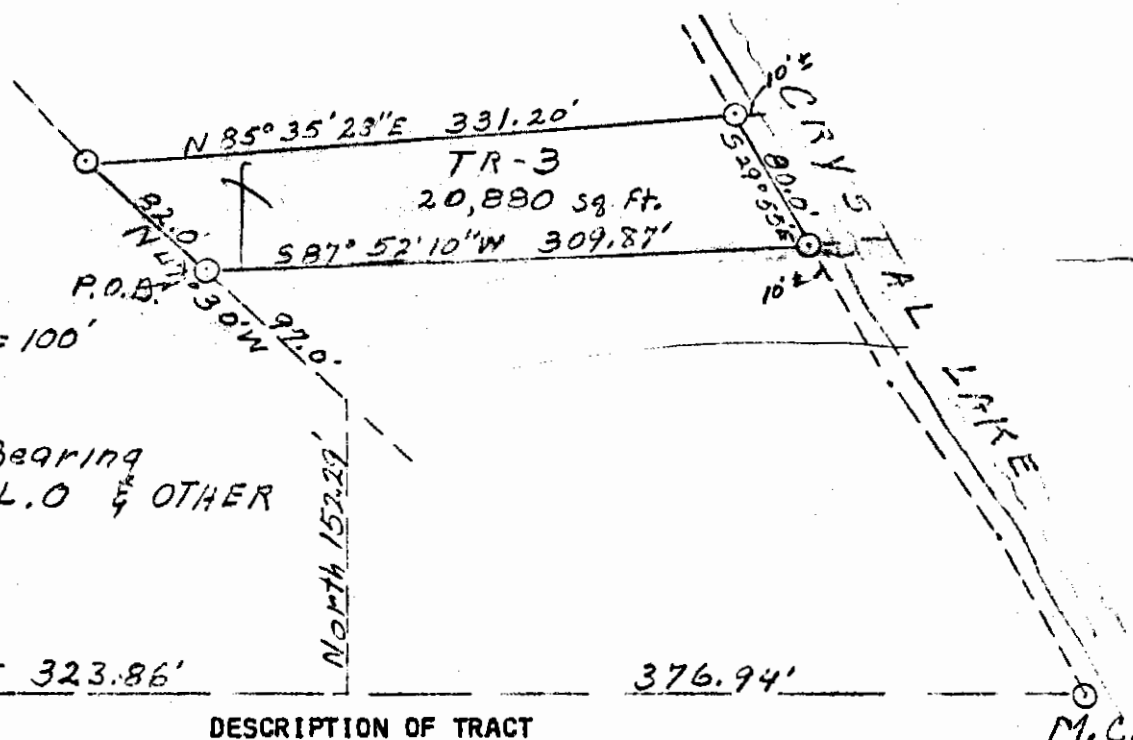
Filed this 15th day of October 1927

at 8:10 o'clock P.M.
Charles L. Daugh
County Clerk

By Mae Watson
Deputy

1813

A PORTION OF LOT 7
SEC. 24 T27N, R28W M.P.M.
LINCOLN COUNTY, MONT.



Scale 1" = 100'
○ Pipe

Basis of Bearing
G.L.O & OTHER

1/4 Cor
24
2.5

EAST 323.86' NORTH 152.29' 376.94'

DESCRIPTION OF TRACT

A TRACT OF LAND IN GOVERNMENT LOT 7 OF SECTION 24, TOWNSHIP 27N., RANGE 28W., M.P.M., DESCRIBED AS FOLLOWS; BEGINNING AT THE SOUTH QUARTER CORNER OF SAID SECTION 24; THENCE EAST 323.86 FEET; THENCE NORTH 152.29 FEET; THENCE N. 47° 30' W. 97.0 FEET TO THE TRUE POINT OF BEGINNING; THENCE CONTINUEING N. 47° 30' W. 82.0 FEET; THENCE N. 85° 35' 28" E. 331.20 FEET; THENCE S. 87° 52' 10" W. 309.87 FEET TO THE POINT OF BEGINNING AND CONTAINING 20,880 SQUARE FEET OF LAND. THE NORTH AND SOUTH BOUNDARIES SHALL EXTEND TO THE SHORE OF CRYSTAL LAKE.

CERTIFICATE OF SURVEY

I, WILLIAM E. WHEELER, A MONTANA LICENSED PROFESSIONAL ENGINEER AND LAND SURVEYOR, REGISTRATION NO. 394-ES, DO HEREBY CERTIFY THAT A CAREFUL AND ACCURATE SURVEY WAS MADE OF THE TRACT AS HEREIN PLATTED; AND THAT THE COURSES AND DISTANCES AS SHOWN ARE TRUE AND CORRECT TO THE BEST OF MY KNOWLEDGE AND BELIEF. ALL CORNERS WERE PLAINLY MARKED ON THE GROUND, AND SAID SURVEY WAS MADE IN CONFORMITY WITH SECTION 11-614 OF THE REVISED CODE OF MONTANA, 1947.

REG. No. 394-ES
SEPTEMBER 21, 1971

INDEXED

1814

Dewey Banker,

- to -

First Baptist Church, Libby
Sec. 26, Twp. 30 N., Rge. 31 W.
W.D. Bk. 15, Page 277

8253

28H

STATE OF MONTANA
COUNTY OF LINCOLN

Filed this 15th day of

October A.D. 1921

at 11:30 P.M.

by E. Lyness J. Vaughn
County Clerk

By Patty Stenacker
Deputy

Lincoln County, Montana.

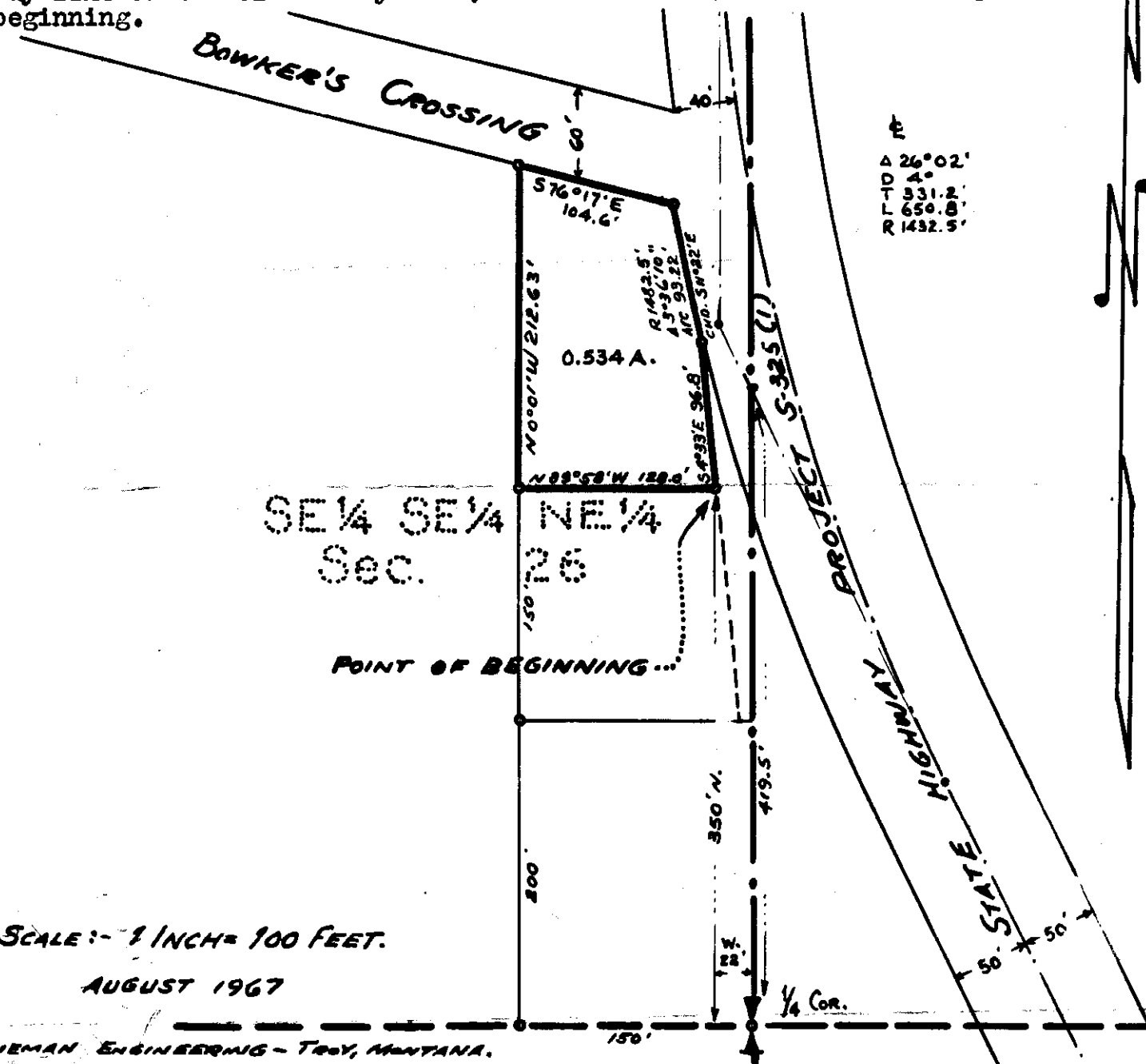
1814

SURVEY FOR DEWEY BOWKER

An irregular tract of land in the SE $\frac{1}{4}$ NE $\frac{1}{4}$ Section 26 Twp. 30 N., R. 31 W., M.P.M.

DESCRIPTION

An irregular tract of land near Libby in Lincoln County, Montana, lying wholly within the SE $\frac{1}{4}$ NE $\frac{1}{4}$ Section 26 Twp. 30 N., R. 31 W., M.P.M. containing 0.534 acres, more or less, and more particularly described as follows: Beginning at a point 350.0 feet north and 22.0 feet west from the East $\frac{1}{4}$ Corner for Section 26 Twp. 30 N., R. 31 W., M.P.M.; thence N 89°58'W 128.0 feet; thence N 0°01'W parallel to the east line of said Section 26, a distance of 212.63 feet to a point on the southerly right of way line of Bowker's Crossing, a thoroughfare of Pioneer Junction, a dedicated subdivision of Lincoln County, Montana; thence, along said right of way line, S 76°18'E 104.6 feet to an intersection with the westerly right of way line of State Highway Project No. S-325 (1); thence, along said right of way line southeasterly on the arc of a curve to the left, having a radius of 1482.5 feet, turning through an angle of 3°36'10" a distance of 93.22 feet (the chord of which arc bears S 11°22'E); thence S 4°33'E along the westerly right of way line of the old County Road, a distance of 96.8 feet to the point of beginning.



INDEXED 1815

5

William J. Anderson, Et al

vs

Jerome Bernard Armstrong
Et al

Sec 5 Tp 30 Rge 31W

WD BK ^M/₁₅ Pg 320

STATE OF MONTANA
COUNTY OF LINCOLN

Filed this 20th day of
October A. D. 1971

at 10:20 A. M.
Elmore of Tongue
County Clerk

By Harold L. Hayden
Deputy

Anderson Tracts

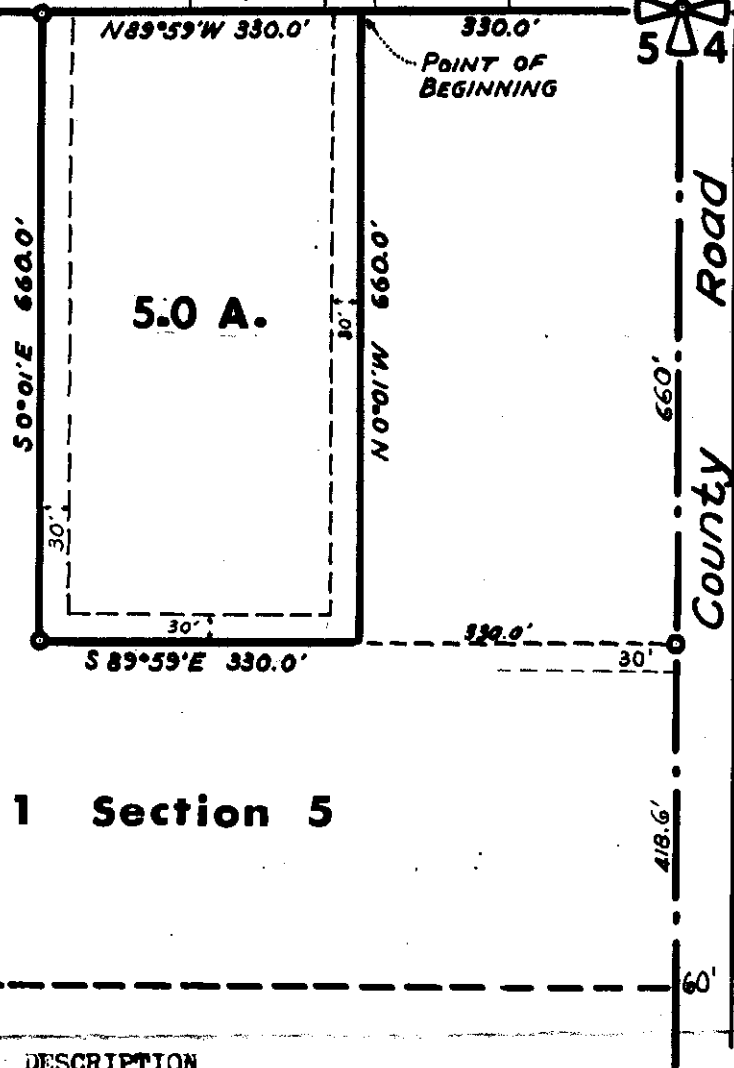
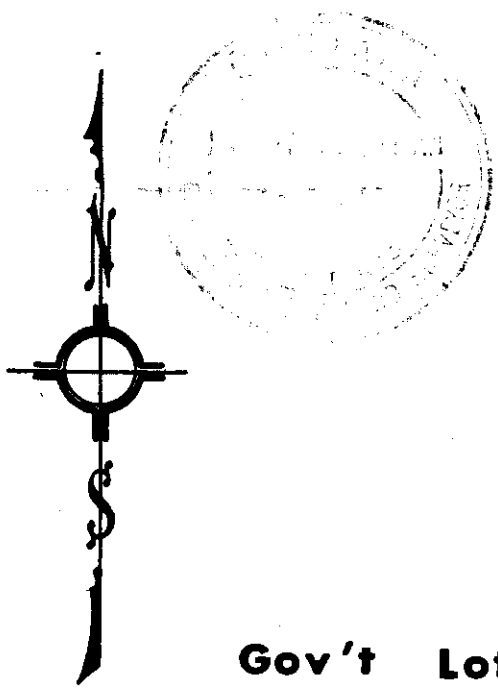
Twp. 31 N., R. 31 W.

Twp. 30 N., R. 31 W.

EVERGREEN VIEW

GLEN DORA TRACTS

32 33
5 4



Gov't Lot 1 Section 5

DESCRIPTION

A parcel of land near Libby, in Lincoln County, Montana, lying wholly within Lot 1 of Section 5 Twp. 30 N., R. 31 W., M.P.M., containing 5.0 acres, more or less, and more particularly described as follows: Beginning at a point on the north line of Section 5 of Twp. 30 N., R. 31 W., M.P.M., at a distance of 330.0 feet N 89° 59' W from the northeast corner of said Section 5; thence, along the north line of said Section 5, N 89° 59' W 330.0 feet; thence S 0° 01' E, parallel to the east line of said Section 5 a distance of 660.0 feet; thence S 89° 59' E parallel to the north line of said Section 5 a distance of 330.0 feet; thence N 0° 01' W 660.0 feet to the point of beginning. Subject to right of way, 30 feet in width along the west, south and east boundaries of the afore described tract, for road purposes.

Scale:- 1 Inch = 200 Feet

March 1972

Ninneman Engineering, Troy, Montana.

INDEXED

1816

C. E. Weermann, et al

-vs-

Myles Walcott, et al

Su. 33, Imp. 31 n, Rge. 33 w.

W.D., Bk. 15, Page. 324

1A01C

STATE OF MONTANA
COUNTY OF LINCOLN

Filed this 21st day of
October A. D. 1921
at 11:00 P. M.
E. Lewis H. Vaughn
County Clerk.
By Pat Stanley Deputy

8288

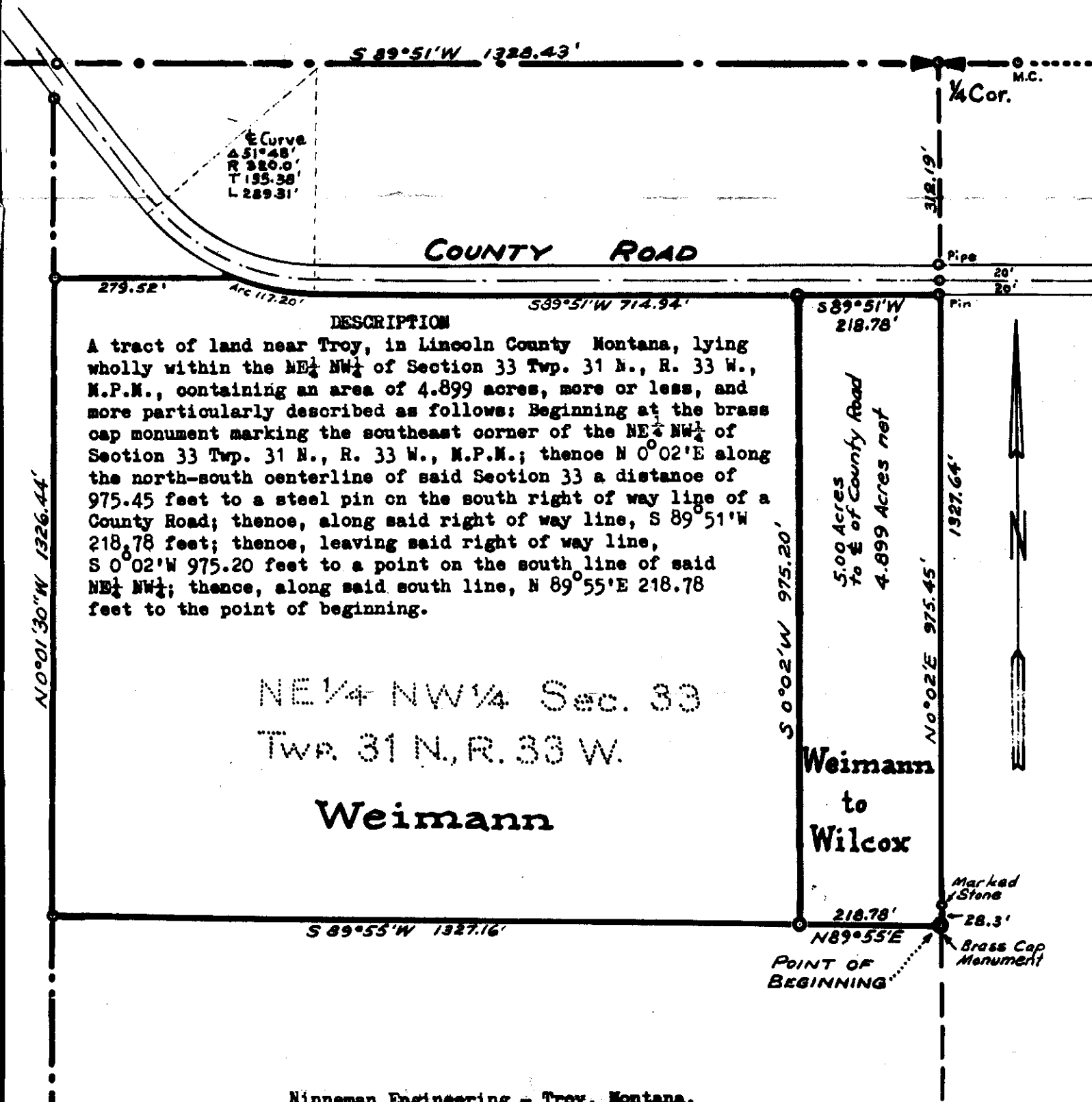
Weimann to Wilcox

1816

A tract of land in the NE 1/4 NW 1/4 Sec. 33 Twp. 31 N., R. 33 W., M.P.M.

Scale:- 1 Inch = 200 Feet.

June 1971.



DESCRIPTION

A tract of land near Troy, in Lincoln County Montana, lying wholly within the NE 1/4 NW 1/4 of Section 33 Twp. 31 N., R. 33 W., M.P.M., containing an area of 4.899 acres, more or less, and more particularly described as follows: Beginning at the brass cap monument marking the southeast corner of the NE 1/4 NW 1/4 of Section 33 Twp. 31 N., R. 33 W., M.P.M.; thence N 0° 02' E along the north-south centerline of said Section 33 a distance of 975.45 feet to a steel pin on the south right of way line of a County Road; thence, along said right of way line, S 89° 51' W 218.78 feet; thence, leaving said right of way line, S 0° 02' W 975.20 feet to a point on the south line of said NE 1/4 NW 1/4; thence, along said south line, N 89° 55' E 218.78 feet to the point of beginning.

NE 1/4 NW 1/4 Sec. 33

Twp. 31 N., R. 33 W.

Weimann

Weimann to Wilcox

INDEXED

1817

X.

J. Byron Rouse

~~Patricia~~
B. A. Patricia Kesselheim

Sec. 4, Top. 30 N., R. 4. 3 W.

W.D. BK. 15, Page 348

3R

STATE OF MONTANA
COUNTY OF LINCOLN

Filed on 29th
October 1917
 at 4:30
 of Eleanor L. Vaughn
 BY Mae Watson
 By _____

Lincoln County, Montana

1817

ROUSE TO KESSELHEIM

A parcel of land in the SE $\frac{1}{4}$ NW $\frac{1}{4}$ Sec. 4 Twp. 30N., R. 31W., M.P.M.

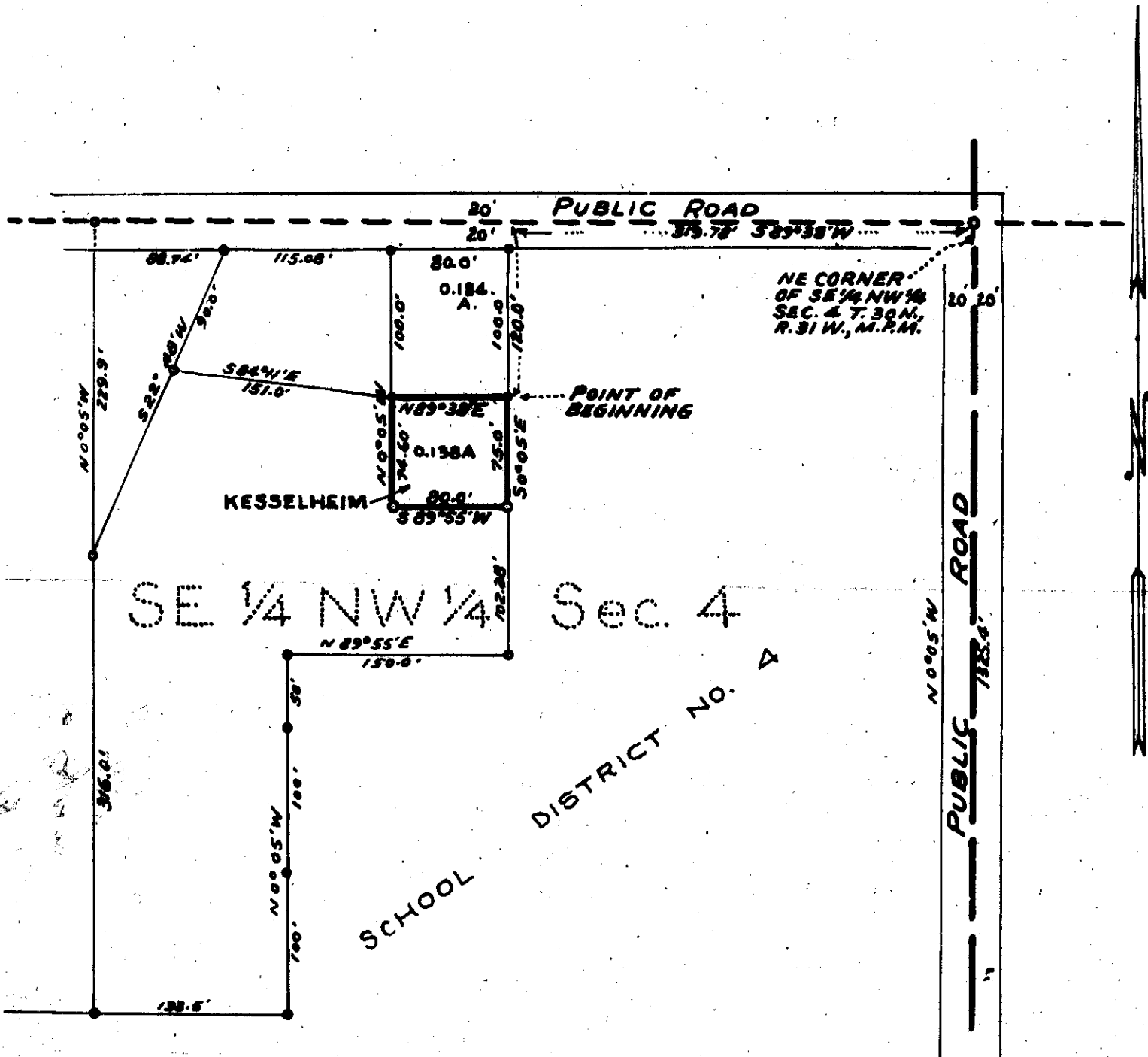
Scale: 1 Inch = 100 Feet

August 1968

DESCRIPTION

A tract of land near Libby in Lincoln County, Montana, lying wholly within the SE $\frac{1}{4}$ NW $\frac{1}{4}$ Section 4 Twp. 30 N., R. 31 W., M.P.M., containing 0.138 acres, more or less, and more particularly described as follows:

From the northeast corner of the SE $\frac{1}{4}$ NW $\frac{1}{4}$ Section 4 Twp. 30 N., R. 31 W., M.P.M. run S 89°38' W 319.78 feet; thence S 0°05' E 120.0 feet to the true point of beginning; thence, from said point, S 0°05' E 75.0 feet; thence S 89°55' W 80.0 feet; thence N 0°05' W 74.60 feet, thence N 89°38' E 80.0 feet to the point of beginning.



INDEXED

1818

Harold V. & Naomi J. Kuse
-to-

Harold Teckahut

2/65 #735 - Secs. 25, 26, Twp. 34, R. 33/16

W.D. BK. 15, Page 367.

10

STATE OF MONTANA
COUNTY OF LINCOLN

This 26th day of
October A. D. 1971

at 2:20 P. M.
Eleanor L. Laughon
County Clerk

By: Mrs. Watson
Deputy

1818

Tract "A" of the subdivision of part of H.E.S. No. 735.

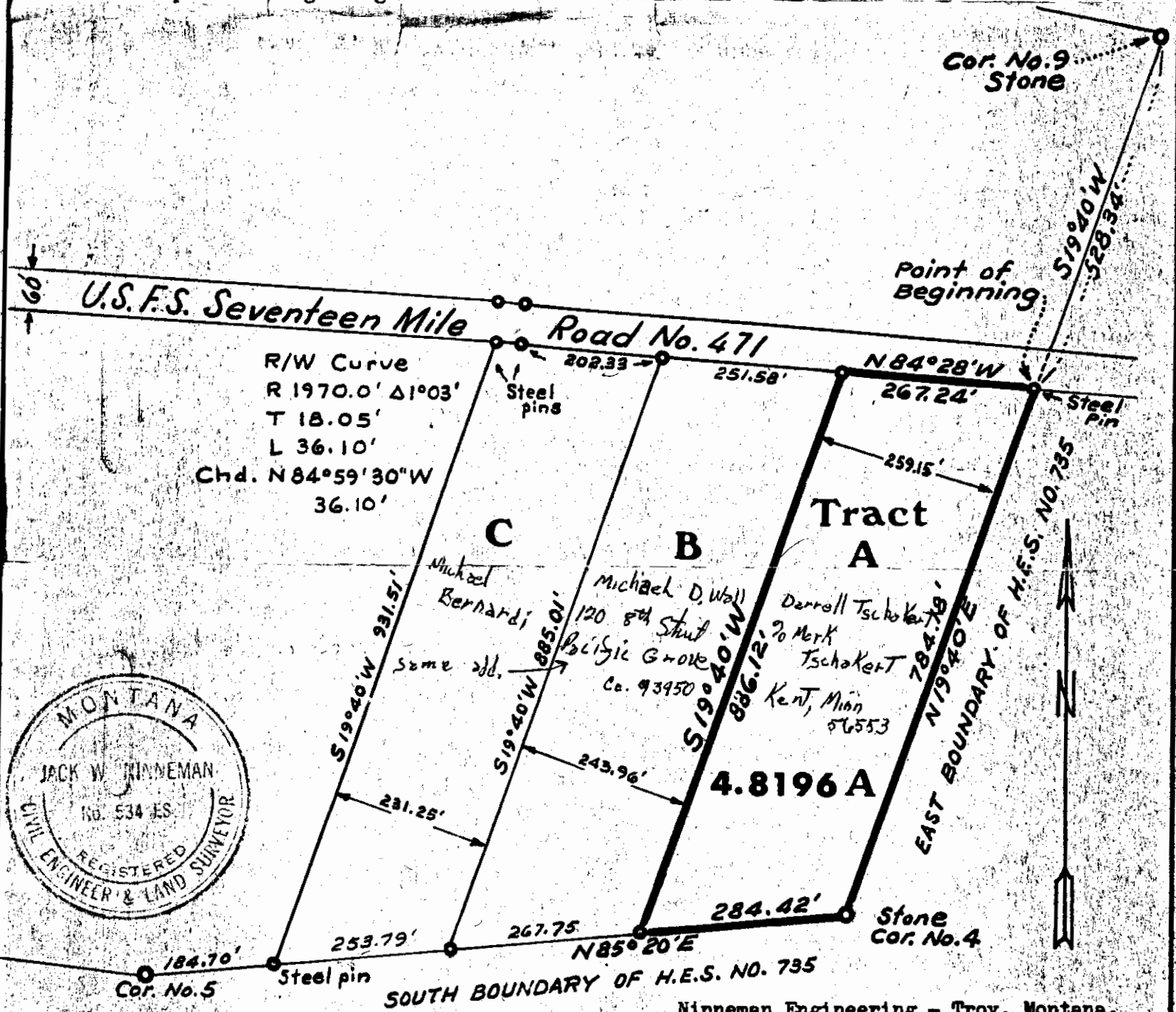
In unsurveyed Section 26 of Twp. 34 N., R. 33 W., M.P.M.

Scale: 1 Inch = 200 Feet.

Description

September 1971.

An irregular tract of land on Seventeen Mile Creek in Lincoln County, Montana, being a part of Homestead Entry Survey No. 735 in Twp. 34 N., R. 33 W., M.P.M., designated Tract "A" of H.E.S. No. 735, containing 4.8196 acres, more or less, and more particularly described as follows: Beginning at a steel pin marking the intersection of the easterly boundary of H.E.S. No. 735 with the southerly right of way line of U.S.F.S. Seventeen Mile Road No. 471, which point is S 19°40'W 528.34 feet from the stone marking Corner No. 9 of said H.E.S. No. 735; thence, along said right of way line, N 84°28'W 267.24 feet to a steel pin; thence, leaving said right of way line, S 19°40'W 836.12 feet to a steel pin on the southerly boundary of said H.E.S. No. 735; thence, along said boundary, N 85°20'E 284.42 feet to the stone marking Corner No. 4 of said H.E.S. No. 735; thence, along the easterly boundary of said H.E.S. No. 735, N 19°40'E 784.18 feet to the point of beginning.



INDEXED

1819

2-35-32

Martin G. Bray, ety

part 101K

STATE OF MONTANA
COUNTY OF LINCOLN

Filed this 29th day of
October A. D. 1971

at 3:30 P.M.
Elmer K. Vaughan
County Clerk

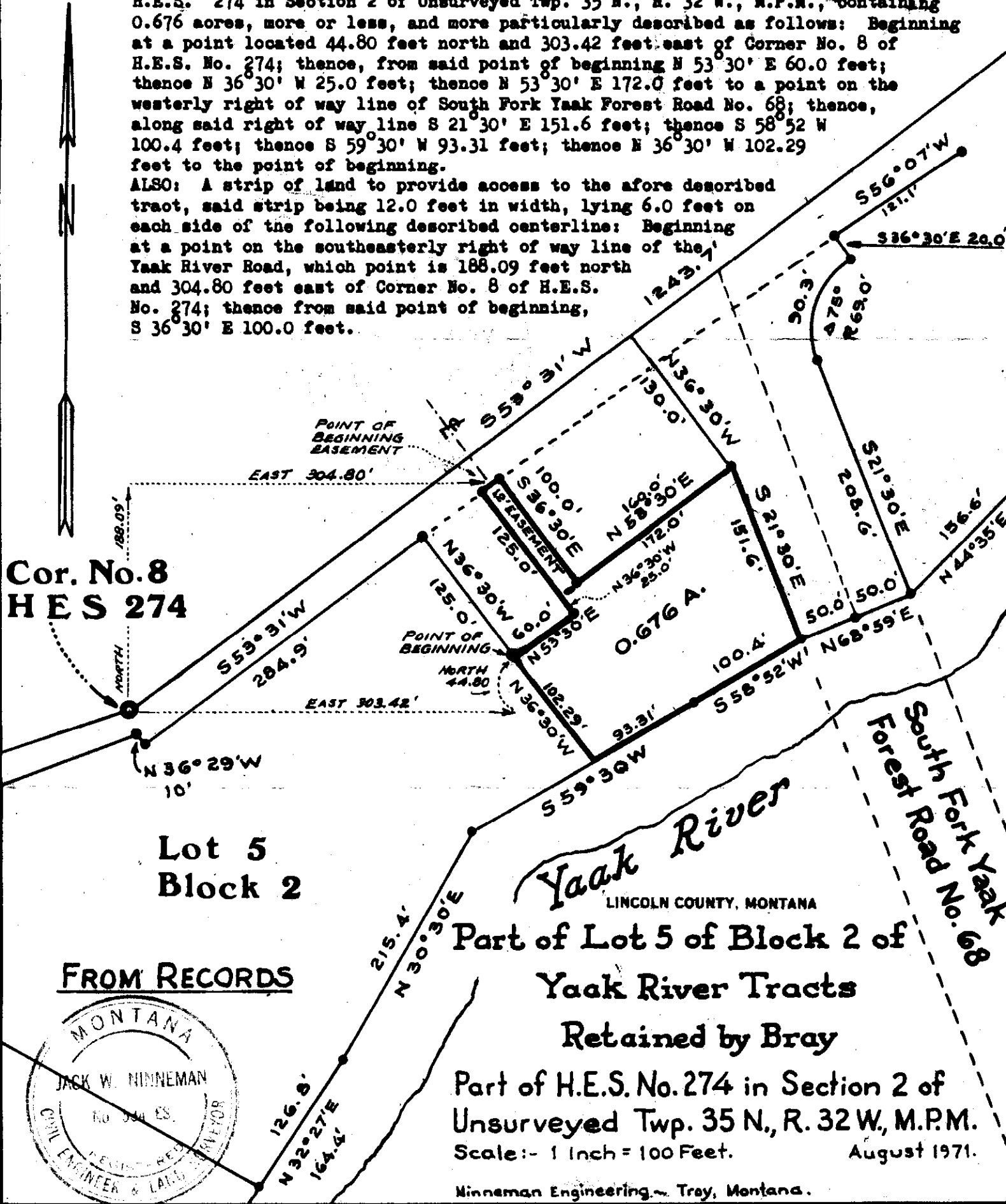
By Pat Swindley
Deputy

DESCRIPTION

1819

An irregular tract of land in the Yaak River Valley, Lincoln County, Montana, being a part of Lot 5 of Block 2 of the Yaak River Tracts, a subdivision of H.E.S. 274 in Section 2 of Unsurveyed Twp. 35 N., R. 32 W., M.P.M., containing 0.676 acres, more or less, and more particularly described as follows: Beginning at a point located 44.80 feet north and 303.42 feet east of Corner No. 8 of H.E.S. No. 274; thence, from said point of beginning N 53° 30' E 60.0 feet; thence N 36° 30' W 25.0 feet; thence N 53° 30' E 172.0 feet to a point on the westerly right of way line of South Fork Yaak Forest Road No. 68; thence, along said right of way line S 21° 30' E 151.6 feet; thence S 58° 52' W 100.4 feet; thence S 59° 30' W 93.31 feet; thence N 36° 30' W 102.29 feet to the point of beginning.


ALSO: A strip of land to provide access to the afore described tract, said strip being 12.0 feet in width, lying 6.0 feet on each side of the following described centerline: Beginning at a point on the southeasterly right of way line of the Yaak River Road, which point is 188.09 feet north and 304.80 feet east of Corner No. 8 of H.E.S. No. 274; thence from said point of beginning, S 36° 30' E 100.0 feet.



Cor. No. 8
HES 274

Lot 5
Block 2

FROM RECORDS



Part of Lot 5 of Block 2 of
Yaak River Tracts
Retained by Bray

Part of H.E.S. No. 274 in Section 2 of
Unsurveyed Twp. 35 N., R. 32 W., M.P.M.

Scale: - 1 Inch = 100 Feet. August 1971.

Minneman Engineering, Inc. Troy, Montana.

Forest Morgan, Etc

Liddy Saddle Club

Book 15- Page 496

1D1A

STATE OF MONTANA
COUNTY OF LINCOLN

Filed this 5th day of

Nov. 5 A. D. 1911

By Charles L. Laughlin
County Clerk

By _____ Deputy

1820

SURVEY FOR FOREST MORIGEAU
LINCOLN COUNTY, MONTANA.

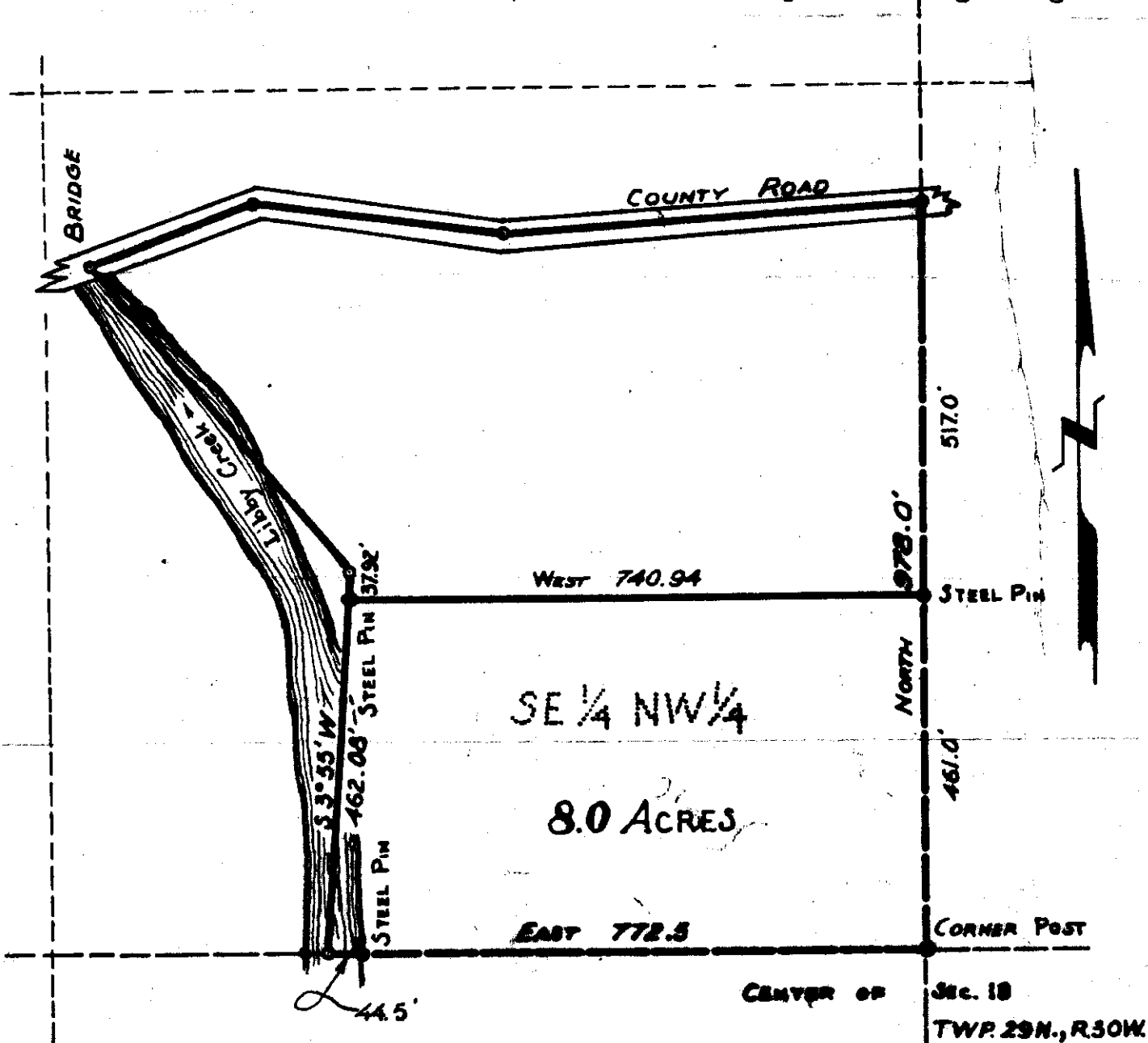
Part of Section 19 of Twp. 29 N., R. 30 W., M.P.M.

Scale: 1 Inch = 200 Feet.

February, 1962.

DESCRIPTION

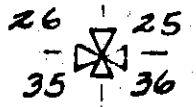
A parcel of land near Libby, Lincoln County, Montana, lying wholly within the SE $\frac{1}{4}$ NW $\frac{1}{4}$ of Section 19 Twp. 29 N., R. 30 W., M.P.M., containing 8.0 acres, more or less, and more particularly described as follows: Beginning at the post marking the center of Section 19 of Twp. 29 n., R. 30 W., M.P.M. and running thence North along the north and south centerline of the said Section 19 a distance of 461.0 feet, to a steel pin; thence West 740.94 feet to a steel pin in an old channel of Libby Creek; thence S 3°55'W, entering Libby Creek and following generally the channel of Libby Creek, upstream, a distance of 462.08 feet to a point in mid channel, on the east and west centerline of said Section 19; thence East along the east and west centerline of said Section 19 a distance of 772.5 feet to the point of beginning.



A small tract of land in the N $\frac{1}{2}$ of the SE $\frac{1}{4}$ of the NE $\frac{1}{4}$ of Section 35, T37N R28W M.P.M., Lincoln County, Montana.

DESCRIPTION

A small tract of land in the N $\frac{1}{2}$ of the SE $\frac{1}{4}$ of the NE $\frac{1}{4}$ of section 35, T37N R28W M.P.M., Lincoln County, Montana, more particularly described as follows:
 Beginning at a point which is S0°01'E a distance of 1320.0', N89°55'W a distance of 60.0', S0°01'E a distance of 165.0' and N89°55'W a distance of 132.0' from the NE Corner of section 35, T37N R28W MPM; thence N89°55'W a distance of 132.0'; thence S0°01'E a distance of 165.0'; thence S89°55'E a distance of 132.0'; thence N0°01'W a distance of 165.0' to the point of beginning, containing 0.5 Acre, more or less.





Bearings from G.L.O. data.

CERTIFICATE OF SURVEY

I, Kenneth Haskell, do hereby certify that a survey was made under my supervision and the plat hereon is an accurate representation of said survey.

Kenneth Haskell
 Kenneth Haskell
 Montana Registered Professional Engineer - Land Surveyor No. 270-KS



Proj. No. U-33-71
 June 1971
 Scale 1" = 200'
 Ray Cole Survey

INDEXED

1822

x

Plata V. + June from Klinder

- to -

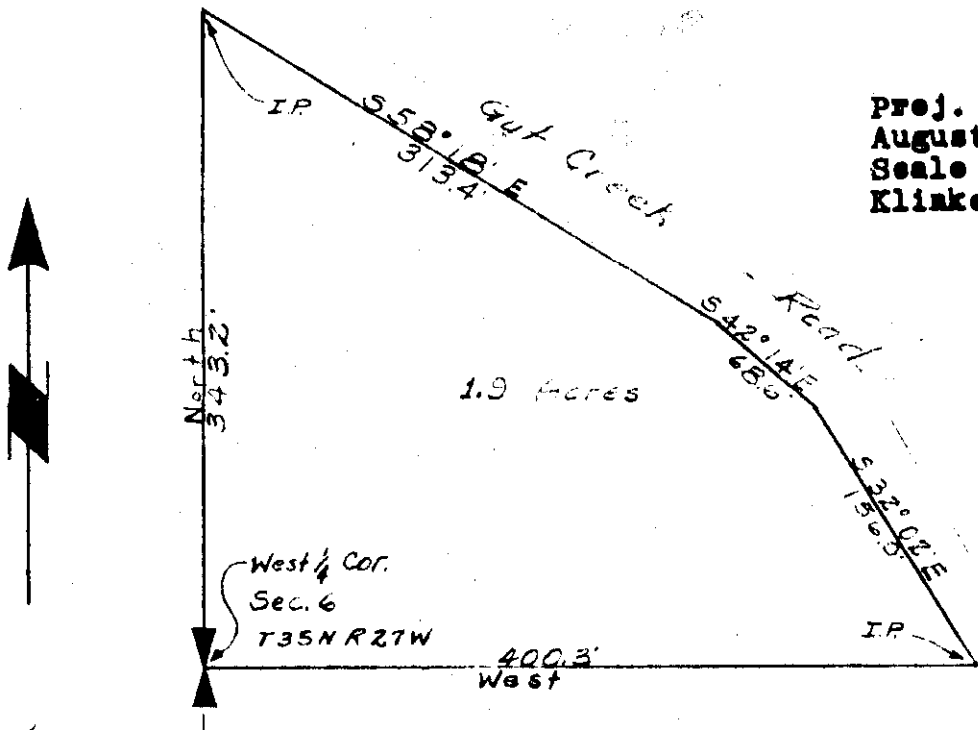
Ray E. Rooney
Sec. 6, Twp. 25 N., Rge. 27 W.
W.D. Bk. 15, Page 568

3 C

STATE OF MONTANA
COUNTY OF LINCOLN

Filed this 11th day of
November A. D. 1971
at 10:50 P. M.
Charles L. Vaughn
County Clerk
By Mar Watson
Deputy

A small tract of land in the SW $\frac{1}{4}$ of the NW $\frac{1}{4}$ of Section 6,
T35N R27W M.P.M., Lincoln County, Montana.



Proj. No. U-43-71
August 1971
Scale 1" = 100'
Klinke Survey

DESCRIPTION

A small tract of land in the SW $\frac{1}{4}$ of the NW $\frac{1}{4}$ of Section 6,
T35N R27W M.P.M., Lincoln County, Montana, more particularly
described as follows:
Beginning at the West $\frac{1}{4}$ Corner of section 6, T35N R27W MPM;
thence North a distance of 343.2'; thence S58°18'E a distance
of 313.4'; thence S42°14'E a distance of 68.6'; thence S32°02'E
a distance of 156.9'; thence West a distance of 400.3' to the
point of beginning, containing 1.9 Acres, more or less.

Bearings from G.L.O. data.

CERTIFICATE OF SURVEY

I, Kenneth Haskell, do hereby certify that a survey was made
under my supervision and the plat herewith is an accurate
representation of said survey.

Kenneth Haskell
Kenneth Haskell
Montana Registration No. 270-ES

INDEXED

#1823

7

Erwin P. Burgoyne -

to -

The Public

Sec. 26 - Twp. 26, Rge. 28 W.

Bk 13 - Page 19

STATE OF MONTANA
COUNTY OF LINCOLN

Filed this 11th day of

November A. D. 1971

at 11:10 P. M.


Edward L. Vanoy
County Clerk.

By Wesley J. Stephen
Deputy

1823

A small tract of land in the SE $\frac{1}{4}$ of the SW $\frac{1}{4}$ of the NW $\frac{1}{4}$ of Section 26, T36N R28W M.P.M., Lincoln County, Montana.

Proj. No. U-43-71
September 1971
Scale 1" = 200'
Bergner Survey



DESCRIPTION

A small tract of land in the SE $\frac{1}{4}$ of the SW $\frac{1}{4}$ of the NE $\frac{1}{4}$ of Section 26, T36N R28W M.P.M., Lincoln County, Montana, more particularly described as follows:
Beginning at a point which is N79°55'W a distance of 98.7', N83°12'W a distance of 298.2', N88°04'W a distance of 596.1', N84°33'W a distance of 298.3', N73°18'W a distance of 298.2' and N56°01'W a distance of 150.8' from the E $\frac{1}{2}$ Corner of section 26, T36N R28W MPM; thence N76°25'W a distance of 287.7'; thence N0°25'W a distance of 184.3'; thence S48°08'E a distance of 377.2' to the point of beginning, containing 0.59 Acre, more or less.

Bearings from G.L.O. data.

CERTIFICATE OF SURVEY

I, Kenneth Haskell, do hereby certify that a survey was made under my supervision and the plat herewith is an accurate representation of said survey.

Kenneth Haskell

 KENNETH HASKELL
 Montana Registration No. 270-ES
 REGISTERED
 ENGINEER - LAND SURVEY

INDEXED

1824

X

W. E. Darsow, Esq

to

Don R. Williams, Esq

WD ⁷¹⁵
483

STATE OF MONTANA
COUNTY OF LINCOLN

Filed this 11th day of
November A. D. 1971
at 4:45 P. M.
Clayton S. Gump
County Clerk.
By J. H.
Deputy

Lot 18 of Darsow Tracts

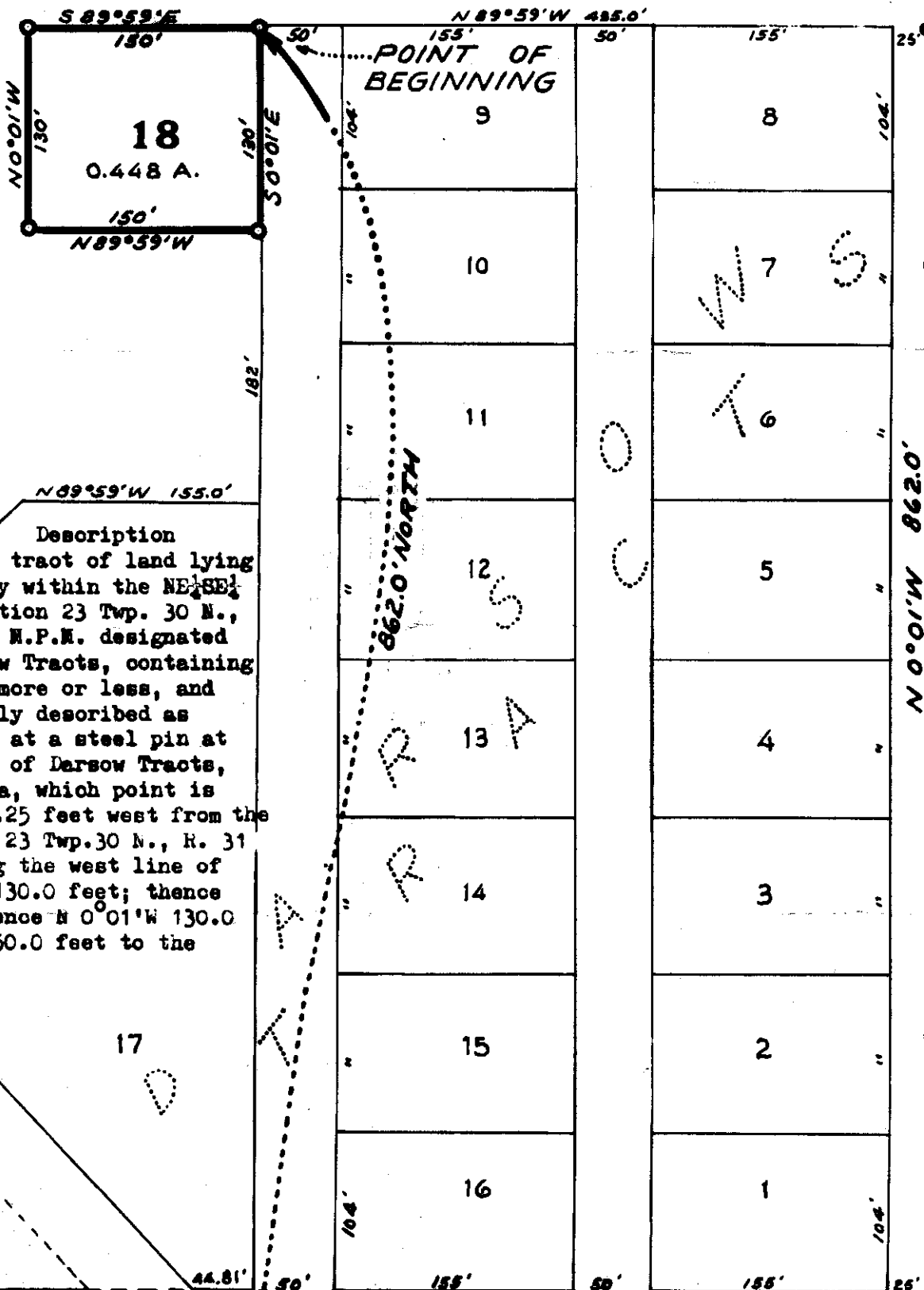
1824

In the NE 1/4 SE 1/4 NE 1/4 Section 23 Twp. 30 N., R. 31 W., M.P.M.

Scale: 1 Inch = 100 Feet.


June 1971.

Steel pins thus: ○



Description

A tract of land lying wholly within the NE 1/4 SE 1/4 NE 1/4 Section 23 Twp. 30 N., R. 31 W., M.P.M. designated Lot 18 Darsow Tracts, containing 0.448 acres, more or less, and more particularly described as follows: Beginning at a steel pin at the northwest corner of Darsow Tracts, Lincoln County, Montana, which point is 862.0 feet north and 435.25 feet west from the East 1/4 Corner of Section 23 Twp. 30 N., R. 31 W., M.P.M.; thence, along the west line of Darsow Tracts, S 0° 01' E 130.0 feet; thence N 89° 59' W 150.0 feet; thence N 0° 01' W 130.0 feet; thence S 89° 59' E 150.0 feet to the point of beginning.



EAST-WEST CENTERLINE SECTION 23
TWP. 30 N., R. 31 W., M.P.M.

435.25' WEST

1/4 Cor.

INDEXED

1825

Charles Eugene Fletcher, et al.

- to -

Steven P. Curl, et al.

Sec. 6, Twp. 29 N., R. 30.

W.D. - BK. 15, Page 590

2F

STATE OF MONTANA
COUNTY OF LINCOLN

Filed this 12th day of

November A. D. 1971.

at 2:50 P. M.

Calvin L. Campbell
County Clerk

By: Walter J. Highman
Deputy


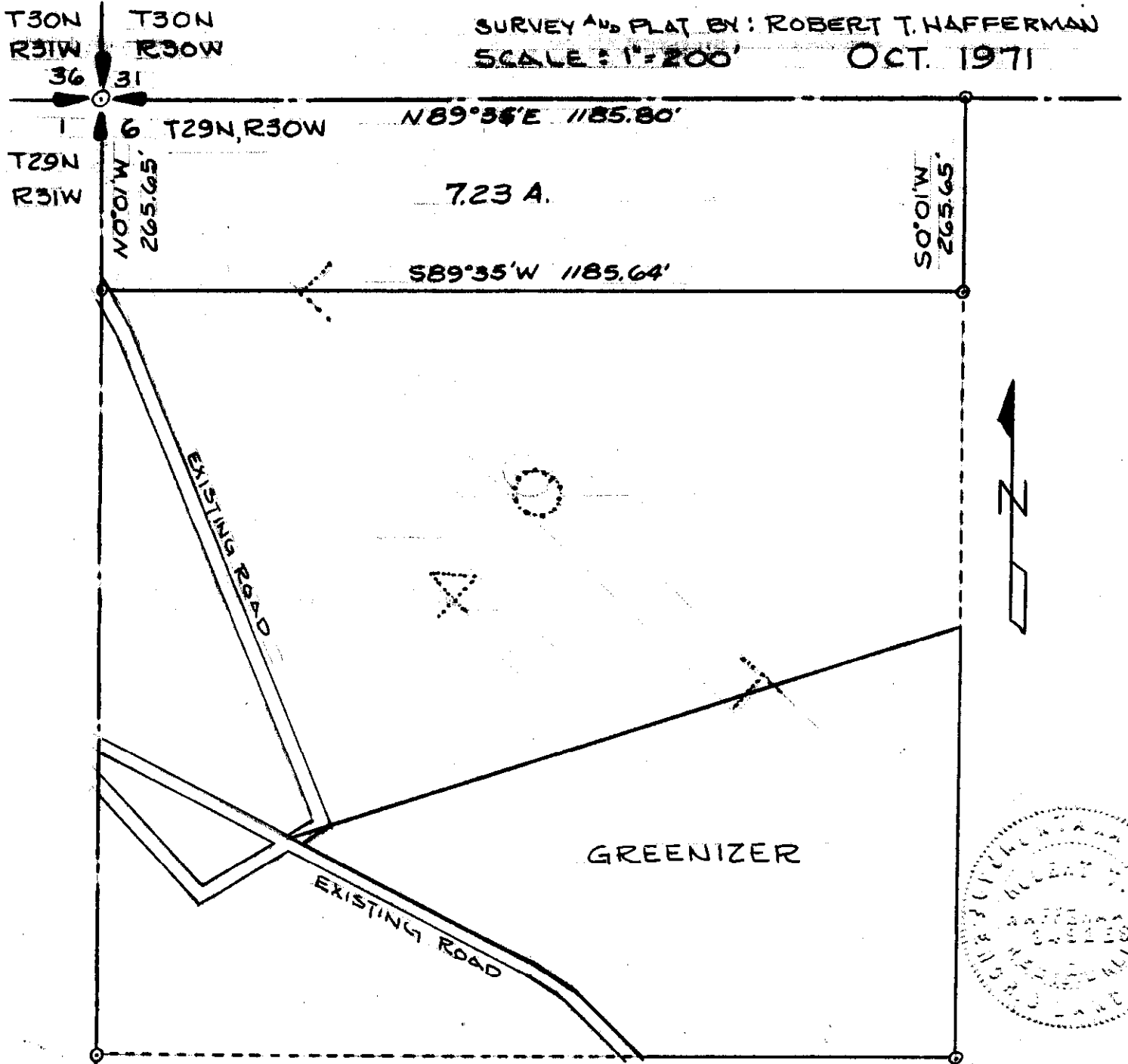
LINCOLN COUNTY, MONTANA

1825

PLAT FOR CHARLES EUGENE FLETCHER

SURVEY IN LOT 4, SECTION 6, T29N, R30W, M.P.M.

A tract of land near Libby in Lincoln County, Montana, lying wholly within Lot 4 of Section 6, T29N, R30W, M.P.M., containing 7.23 acres, more or less, and more particularly described as follows: Beginning at the Township corner common to Section 1, T29N, R31W; Section 6, T29N, R30W; Section 31, T30N, R30W; and Section 36, T30N, R31W, all refer to M.P.M.; thence, along the North line of said Section 6, N89°35'E, 1185.80 feet; thence, along the East line of said Lot 4, S0°01'W, 265.65 feet; thence, S89°35'W, 1185.64 feet to a point on the West boundary of said Section 6 and Lot 4; thence, along the West line of said Section 6 and Lot 4, N0°01'W, 265.65 feet to the point of beginning.



INDEXED

1826

J. Byron Rausa

-to-

Wayne A. Christensen, Clerk

Sec. 4, Imp. 30 N., Rge. 31 W.

W.D. BK. 15, Page 615

3T

STATE OF MONTANA
COUNTY OF LINCOLN

Filed this 17th day of November A. D. 1971

at 9:20 P.M.
Edmond L. Daughan
County Clerk.

By Mae Watson
Deputy


1826

Map showing location of the following described tract of land in Section 4 Twp. 30 N., R. 31 W., M.P.M., in Lincoln County, Montana:

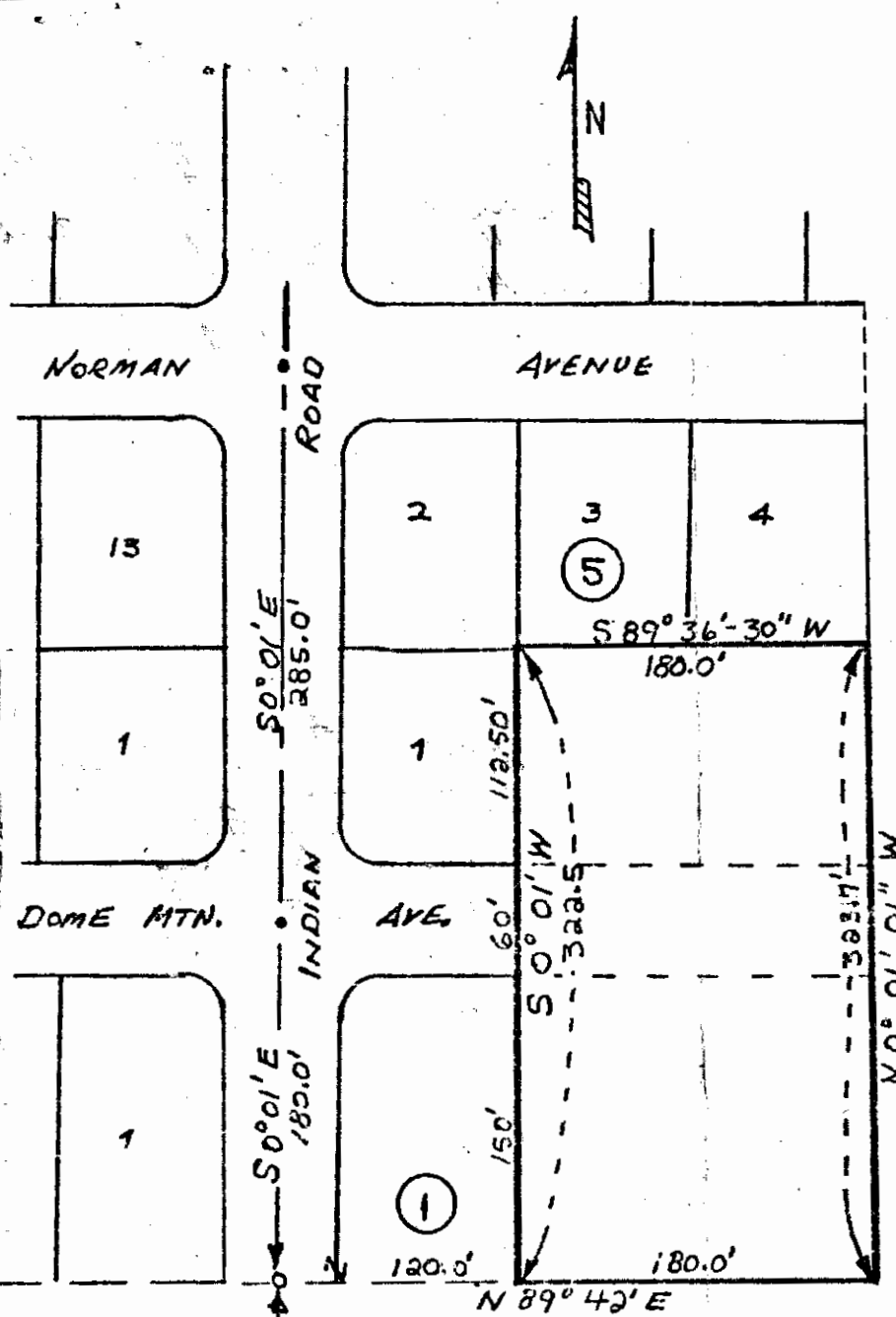
That part of the SW 1/4 of Section 4 Twp. 30 N., R. 31 W., M.P.M. described as follows: Beginning at a point on the east-west centerline of Section 4 at a distance of 120.0 feet N 89° 42' E from the West 1/4 Corner thereof; thence along the east-west centerline of said Section 4, N. 89° 42' E 180.0 feet; thence, N 0° 01' 01" W 323.7 feet; thence S 89° 36' 30" W 180.0 feet; thence, S 0° 01' E 322.5 feet; to the point of beginning, except for that portion designated as an extension of Dome Mountain Avenue, 60.0 feet wide on a bearing of N 89° 42' E 180.0 feet.

Survey for Wayne A. Christensen of above described Unplatted Portion of Woodway Park.

James L. Ramsey
James L. Ramsey
Professional Engineer and Land Surveyor
Montana License No. 1176-ES



Wayne A. and Sandra K. Christensen



W 1/4 COR SEC 4 TWP. 30N.,
R 31W., M.P.M.

Scale: 1 inch = 100 feet

November 1971

INDEXED
See Plat 1848

1827

x

Ronald R. Hamel.

-46-

The Public

Sec. 33, T. 31, Rge. 33 W.

1A14

STATE OF MONTANA
COUNTY OF LINCOLN

Filed this 18th day of
November A. D. 1921

at 2:35 P.M.
Clarence L. Vaughn
County Clerk.

By Mae Watson
Deputy

Milnor Lake

1827

1/4 Cor.

Basham to Hamel


A tract of land in Gov't Lot 1
In Sec. 33 Twp. 31 N., R. 33 W.
M.P.M.

Scale :- 1 Inch = 100 Feet Aug. 1971.

DESCRIPTION

An irregular tract of land near Troy in Lincoln County, Montana lying wholly within Lot 1 of Section 33 Twp. 31 N., R. 33 W., M.P.M., containing 0.257 acres, more or less and more particularly described as follows: Beginning at the brass cap monument marking the southwest Corner of Government Lot 1 of Section 33 Twp. 31 N., R. 33 W., M.P.M.; thence, along the south line of said Lot 1, N 89° 22' 30" E 485.3 feet; thence N 0° 02' E 17.9 feet; thence N 89° 24' W 485.3 feet; to a marked stone on the West line of said Lot 1; thence, along said West line, S 0° 02' W 28.3 feet to the point of beginning.

LOT 1 Sec. 33 Twp. 31 N., R. 33 W.
M.P.M.



N 0° 02' E

1327.64'

Marked Stone

N 89° 24' W 485.3'

N 0° 02' W 28.3'

0.257 A.

N 0° 02' W 17.9'

N 89° 22' 30" E 485.3'

Brass Cap Mon.
SW Cor. Gov't Lot 1
Point of Beginning

INDEXED 1828 X
~~William A. Packer~~
~~To~~
Bennie B. Fisher, Etus.
~~to~~
The Public
Sec. 33, Twp 21 N., Rge. 53 W.
1A1R

STATE OF MONTANA
COUNTY OF LINCOLN

Filed this 18th day of
November A. D. 1971
at 2:40 P. M.
Charles L. Laughon
County Clerk.
By Max Watson Deputy

Basham to Fisher

Amended August 1971.

In Lot 1 of Section 33 Twp. 31 N., R. 33 W., M.P.M.

Scale: 1 Inch = 100 Feet

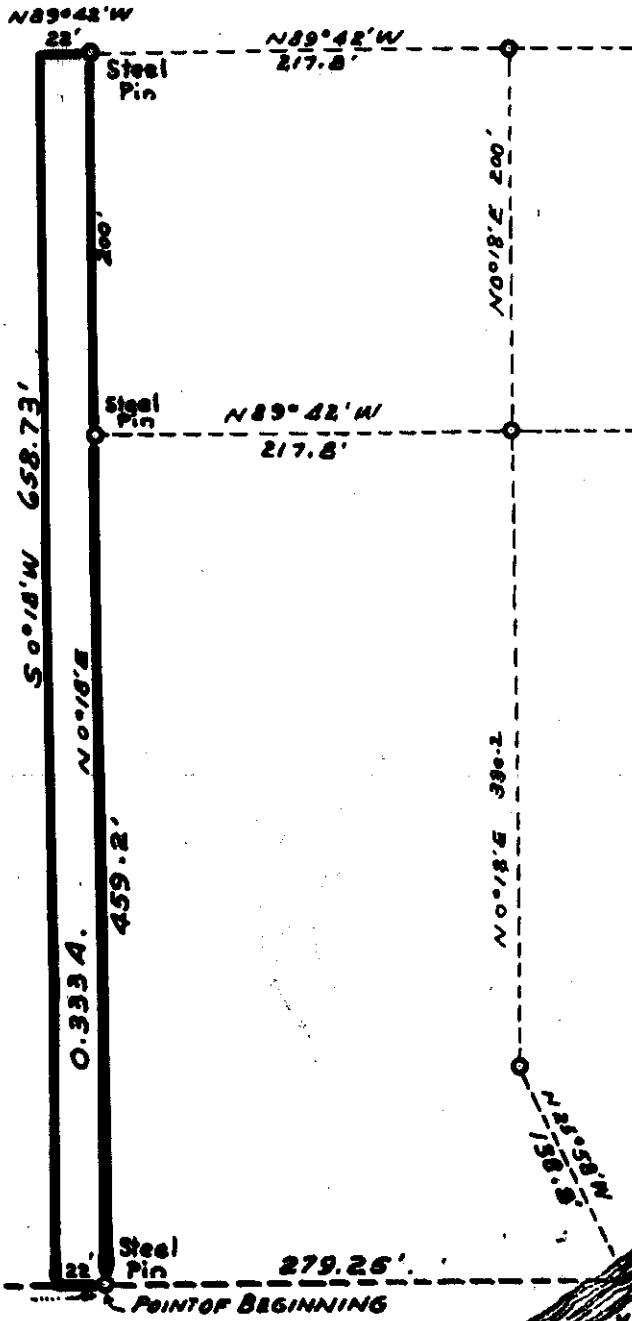
March 1970



GOV'T LOT 1

DESCRIPTION

A strip of land near Troy in Lincoln County, Montana lying wholly within Lot 1 of Section 33 Twp. 31 N., R. 33 W., M.P.M., containing 0.333 acres, more or less, and more particularly described as follows: Beginning at a steel pin on the south line of Lot 1 of Section 33 Twp. 31 N., R. 33 W., M.P.M., at a distance of 485.3 feet east of the southwest corner of said Lot 1; thence N 0° 18' E 659.2 to a steel pin; thence N 89° 42' W 22.0 feet; thence S 0° 18' W 658.73 feet to a point on the south line of said Lot 1; thence East along said south line 22.0 feet to the point of beginning.



Brass Cap
SW COR.
LOT 1

N 89° 22' 30" E

485.3 2457

Steel Pin

279.25'

POINT OF BEGINNING

Ninneman Engineering, Troy, Montana.

INDEXED

1829

X

McGinn Katee, Jr.

do.

The Public.

Sec. 33, Twp 31, Rge. 33 W.

[Faint handwritten text]

STATE OF MONTANA
COUNTY OF LINCOLN

Filed this 18th day of Nov 1891

at 2:45 P. M.

By Eleanor L. Wagner County Clerk.

By Mike Watson Deputy

COUNTY ROAD

1829

Amended Plat and Description

LINCOLN COUNTY, MONTANA.

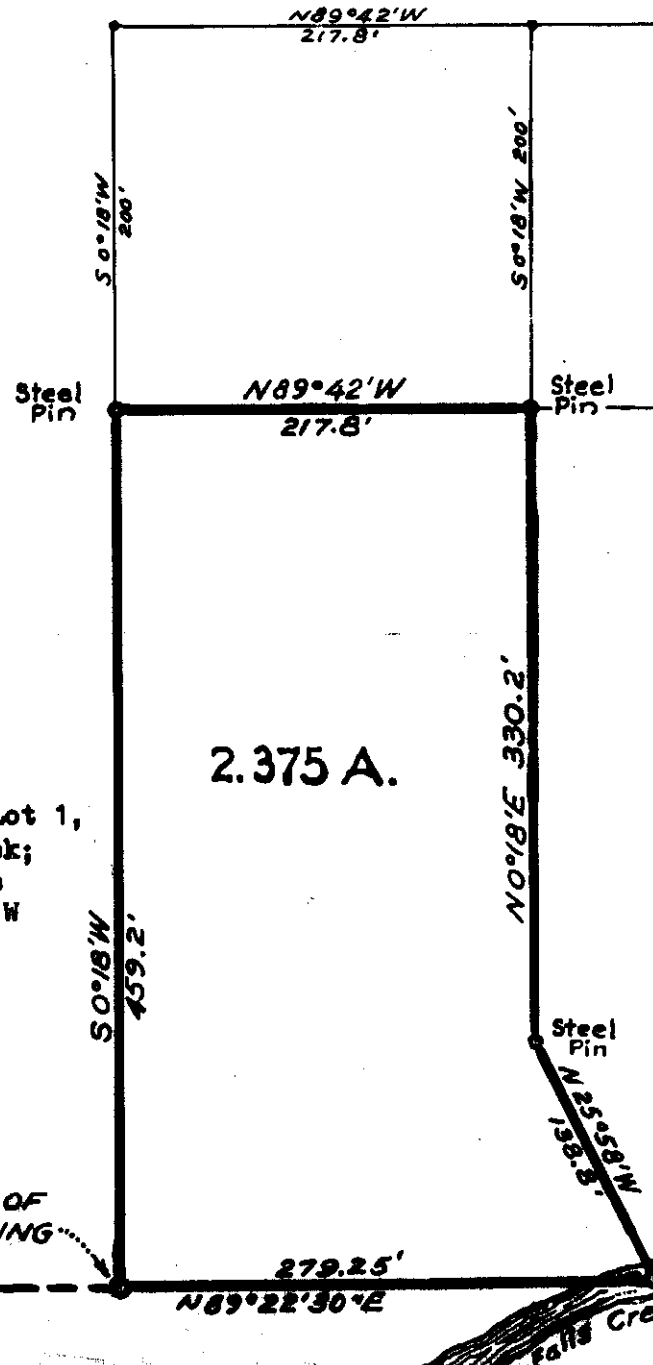
Basham to Marvin Kates Jr.

In Lot 1 of Section 33 Twp. 31 N., R. 33 W., M.P.M.

Scale: 1 Inch = 100 Feet.



GOV'T LOT 1



DESCRIPTION

A tract of land near Troy, in Lincoln County, Montana, lying wholly within Lot 1 of Section 33 Twp. 31 N., R. 33 W., M.P.M., containing 2.375 acres, more or less, and more particularly described as follows: Beginning at a steel pin on the south line of Lot 1 of Section 33 of Twp. 31 N., R. 33 W., M.P.M. at a distance of 485.3 feet east of the southwest corner of the said Lot 1; thence N 89°22'30"E along the south line of said Lot 1, a distance of 279.25 feet to a point in Falls Creek; thence N 25°58'W 138.8 feet to a steel pin; thence N 0°18'E 330.2 feet to a steel pin; thence N 89°42'W 217.8 feet to a steel pin; thence S 0°18'W 459.2 feet to the point of beginning.

May 1969.

Ninneman Engineering- Troy, Montana.
AMENDED AUGUST 1971.

SW COR.
LOT 1

POINT OF
BEGINNING

485.3'
N 89°22'30"E

279.25'
N 89°22'30"E

Falls Creek

INDEXED

1830

x

William A. Bushaw

to-

The Public

Sec. 33, T. 31. N., Rge. 33 W.

1A1D

STATE OF MONTANA
COUNTY OF LINCOLN

Filed this 18th day of Nov 1891

at 2:50 p.m. A. D. 1891

By Calvin L. Daugh County Clerk

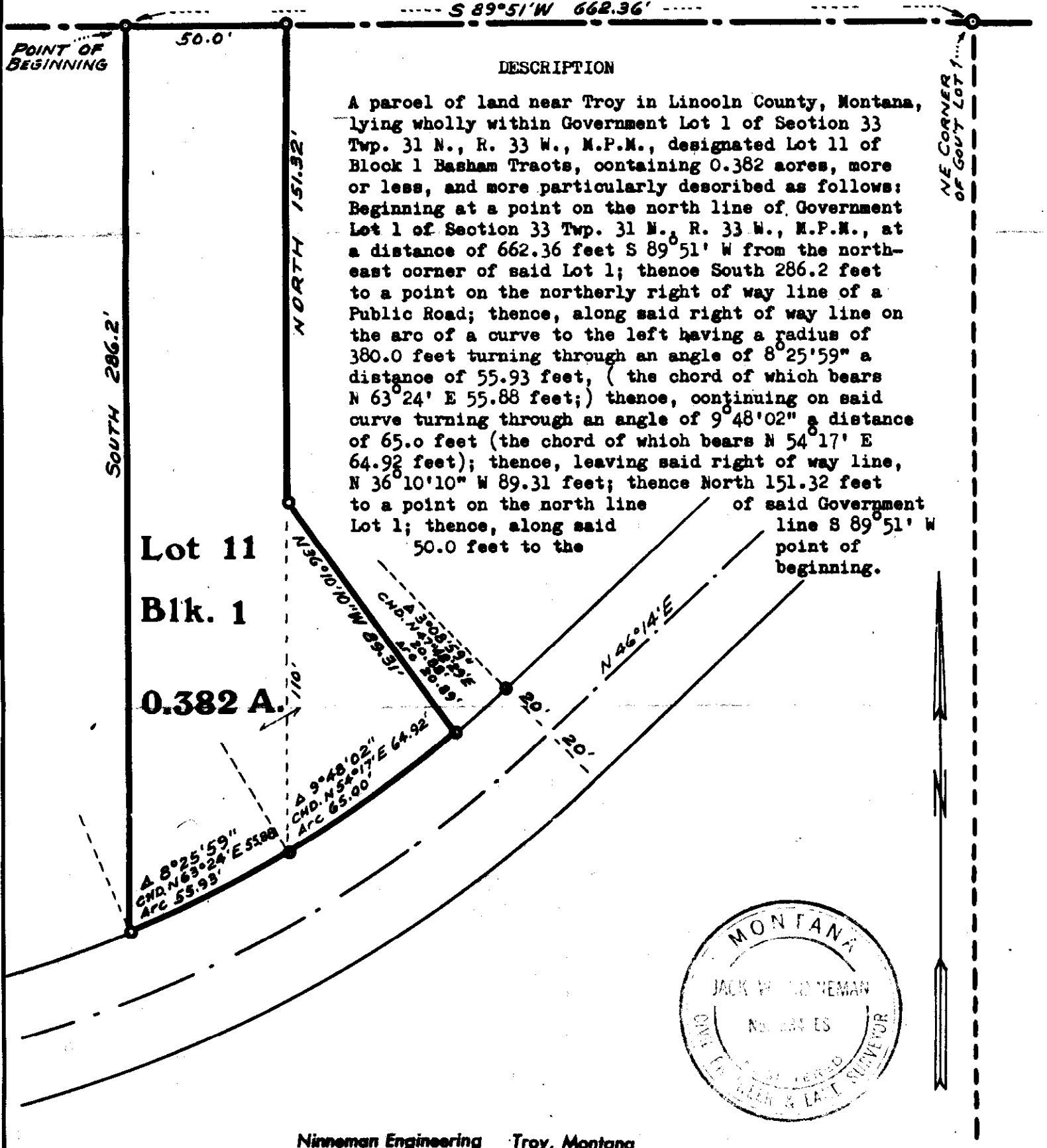
By Mae Watson Deputy

Lot 11 of Block 1 Basham Tracts

In Government Lot 1 of Section 33 Twp. 31N., R.33W., M.P.M.

Scale: 1 Inch = 40 Feet.


August 1971.



DESCRIPTION

A parcel of land near Troy in Lincoln County, Montana, lying wholly within Government Lot 1 of Section 33 Twp. 31 N., R. 33 W., M.P.M., designated Lot 11 of Block 1 Basham Tracts, containing 0.382 acres, more or less, and more particularly described as follows: Beginning at a point on the north line of Government Lot 1 of Section 33 Twp. 31 N., R. 33 W., M.P.M., at a distance of 662.36 feet S 89° 51' W from the northeast corner of said Lot 1; thence South 286.2 feet to a point on the northerly right of way line of a Public Road; thence, along said right of way line on the arc of a curve to the left having a radius of 380.0 feet turning through an angle of 8° 25' 59" a distance of 55.93 feet, (the chord of which bears N 63° 24' E 55.88 feet;) thence, continuing on said curve turning through an angle of 9° 48' 02" a distance of 65.0 feet (the chord of which bears N 54° 17' E 64.92 feet); thence, leaving said right of way line, N 36° 10' 10" W 89.31 feet; thence North 151.32 feet to a point on the north line of said Government Lot 1; thence, along said line S 89° 51' W 50.0 feet to the point of beginning.

Lot 11
Blk. 1
0.382 A.



INDEXED

1831

X

Arthur E. Bark,

to

The Public

Sec. 33, Twp 31 N., Rge. 33 W.

1ABC

Corrected Plat

STATE OF MONTANA
COUNTY OF LINCOLN

Filed this 18th day of

November P. M. A. D. 1911

at 9:55 P. M. County Clerk

By Mar Watson Deputy

Amended Plat and Description

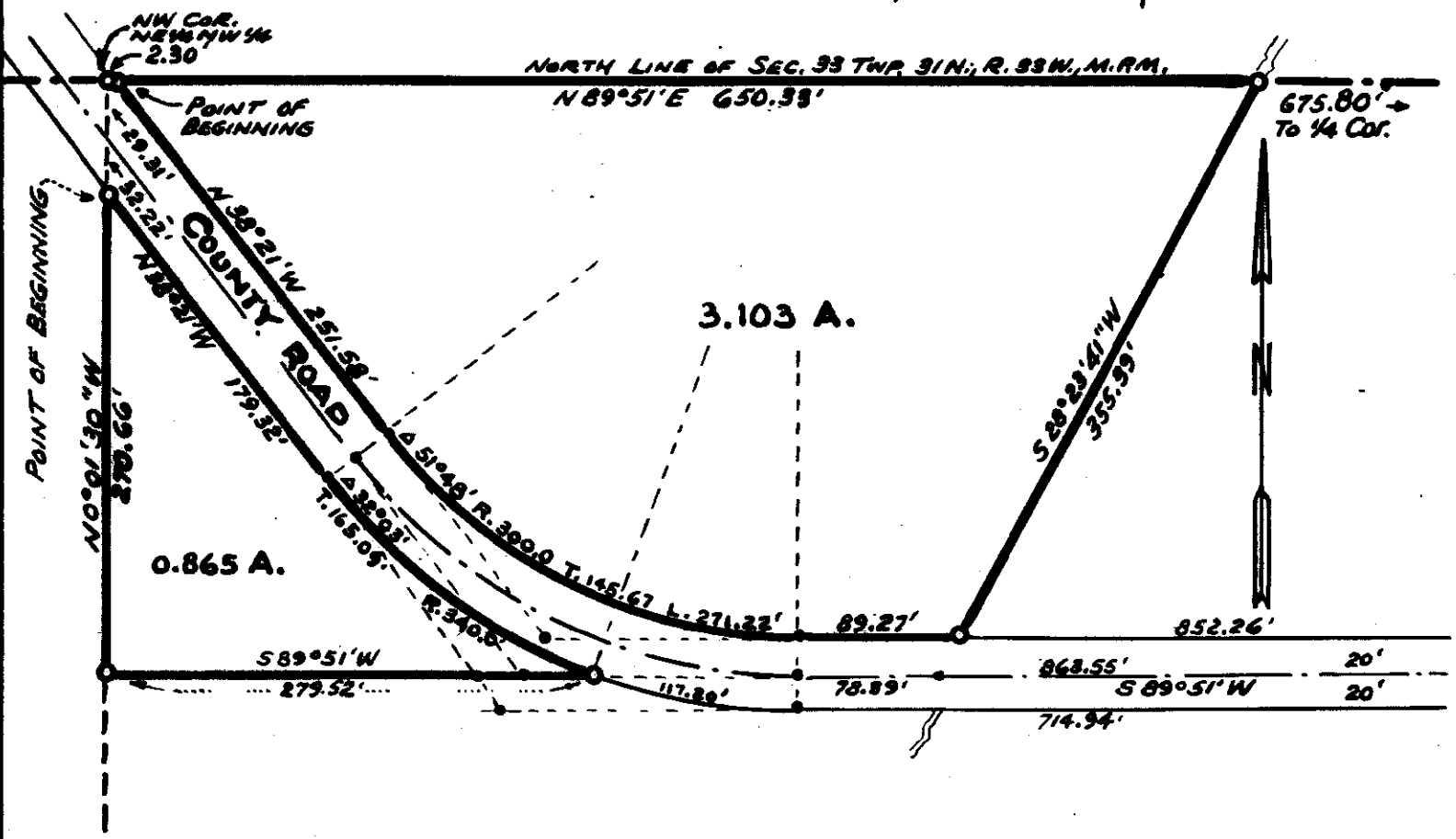
of

Parts of the Arthur E. Barr Tract

In the NE 1/4 NW 1/4 of Section 33 of Twp. 31 N., R. 33 W., M.P.M.

Scale: 1 Inch = 100 Feet.

September 1971




DESCRIPTION

An irregular tract of land near Troy in Lincoln County, Montana, lying wholly within the NE 1/4 NW 1/4 Section 33 Twp. 31 N., R. 33 W., M.P.M., containing 3.103 acres, more or less, and more particularly described as follows: Beginning at a point on the north line of the NE 1/4 NW 1/4 of Section 33 Twp. 31 N., R. 33 W., M.P.M., at a distance of 2.30 feet N 89° 51' E from the northwest corner thereof; thence N 89° 51' E along the north line of said Section 33 a distance of 650.33 feet; thence S 28° 23' 41" W, following generally, the centerline of the outlet to Milnor Lake, a distance of 355.39 feet to a point on the north right of way line of a County Road through Section 33; thence, along said right of way line, S 89° 51' W 89.27 feet; thence, on the arc of a curve to the right, having a radius of 300.0 feet, turning through an angle of 51° 48', a distance of 271.22 feet; thence N 38° 21' W 251.58 feet to the point of beginning.

ALSO, a parcel of land in the southwest corner of the N 1/2 N 1/2 NE 1/4 NW 1/4 of Section 33 Twp. 31 N., R. 33 W., M.P.M., containing 0.865 acres, more or less and more particularly described as follows: Beginning at a point on the west line of the NE 1/4 NW 1/4 Section 33 Twp. 31 N., R. 33 W., M.P.M., at a distance of 61.53 feet south of the northwest corner thereof on the southwesterly right of way line of a County Road; thence, along said right of way line, S 38° 21' E 179.32 feet; thence, on the arc of a curve to the left, having a radius of 340.0 feet, turning through an angle of 32° 03' a distance of 190.19 feet to a point on the south line of the N 1/2 N 1/2 NE 1/4 NW 1/4 said Section 33; thence, along said south line S 89° 51' W 279.52 feet to the southwest corner of the N 1/2 N 1/2 NE 1/4 NW 1/4 said Section 33; thence, along the west line of the NE 1/4 NW 1/4 of said Section 33, N 0° 01' 30" W a distance of 270.66 feet to the point of beginning.

Ninnesman Engineering, Troy, Montana.



INDEXED

1832

x

L. J. & Jeanne Smith

-to-

Rodney Kurt Nison, et al

Sec. 23, Imp. 3071, Rge. 31 W.

W.D. Bk. 15, Page 769

IFBA

STATE OF MONTANA
COUNTY OF LINCOLN

Filed this 19th day of

November A. D. 1971

at 2:20 P. M.

Charles L. Laughon
County Clerk

By Mae Watson
Deputy

We the Board of Lincoln County
Commissioners hereby endorse this
Flat for filing.

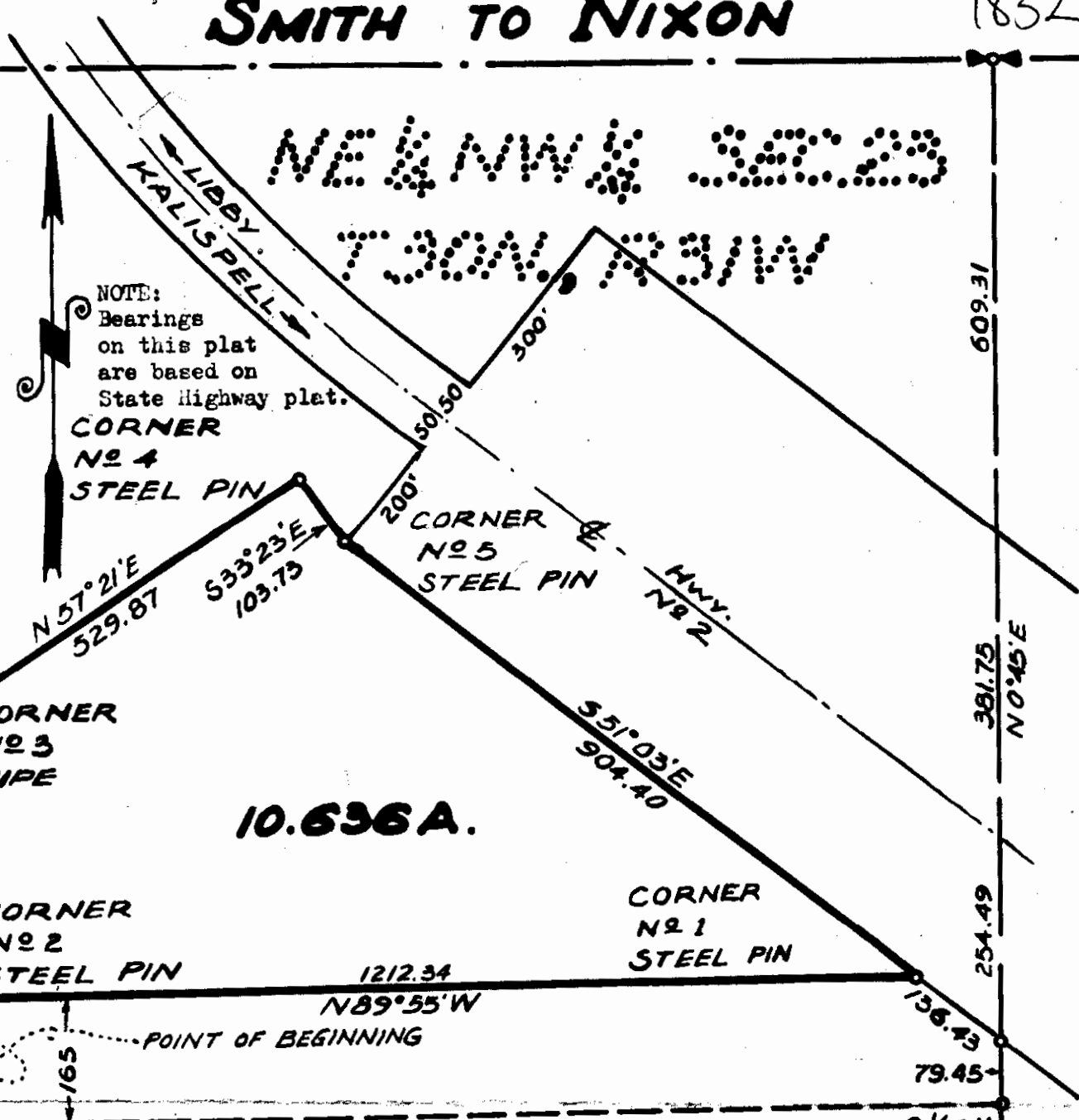
Red Lindsey Chairman

Board of Lincoln County Comm.

SMITH TO NIXON

1832

NE 1/4 NW 1/4 Sec 23
T 30 N. R 31 W



NOTE:
Bearings
on this plat
are based on
State Highway plat.

CORNER
NO 4
STEEL PIN

CORNER
NO 5
STEEL PIN

CORNER
NO 3
PIPE

CORNER
NO 2
STEEL PIN

CORNER
NO 1
STEEL PIN

10.636 A.

N 1/16 W

DESCRIPTION

C 1/16 N
PIPE

A tract of land near Libby, in Lincoln County, Montana, being a part of the NE 1/4 NW 1/4 of Section 23 Twp. 30 N., R. 31 W., M.P.M., containing 10.636 acres, more or less, and more particularly described as follows: Beginning at a steel pin on the west line of the NE 1/4 NW 1/4 of Section 23 Twp. 30 N., R. 31 W., M.P.M., which point is 165.0 feet north of the southwest corner thereof; thence, along the west line of said NE 1/4 NW 1/4, N 0° 54' E 367.5 feet to a steel pipe; thence N 57° 21' E 529.87 feet to a steel pin; thence S 33° 23' E 103.73 feet to a steel pin on the southwesterly right of way line of U. S. Highway No. 2; thence, along said right of way line S 51° 03' E 904.40 feet to a steel pin; thence, leaving said right of way line; N 89° 55' W 1212.34 feet to the point of beginning.

Nirmeman Engineering, Troy, Montana

Scale: 1 Inch = 200 Feet

October 1971

INDEXED

1832

Burlington Northern, Inc

-to-

State of Montana

Sec. 22, Twp. 31 N., Rpt. 31

Easement - BK. 15, P. 940-10AA.

STATE OF MONTANA
COUNTY OF LINCOLN

Filed this 23rd

November

1971

11:45

A.M.

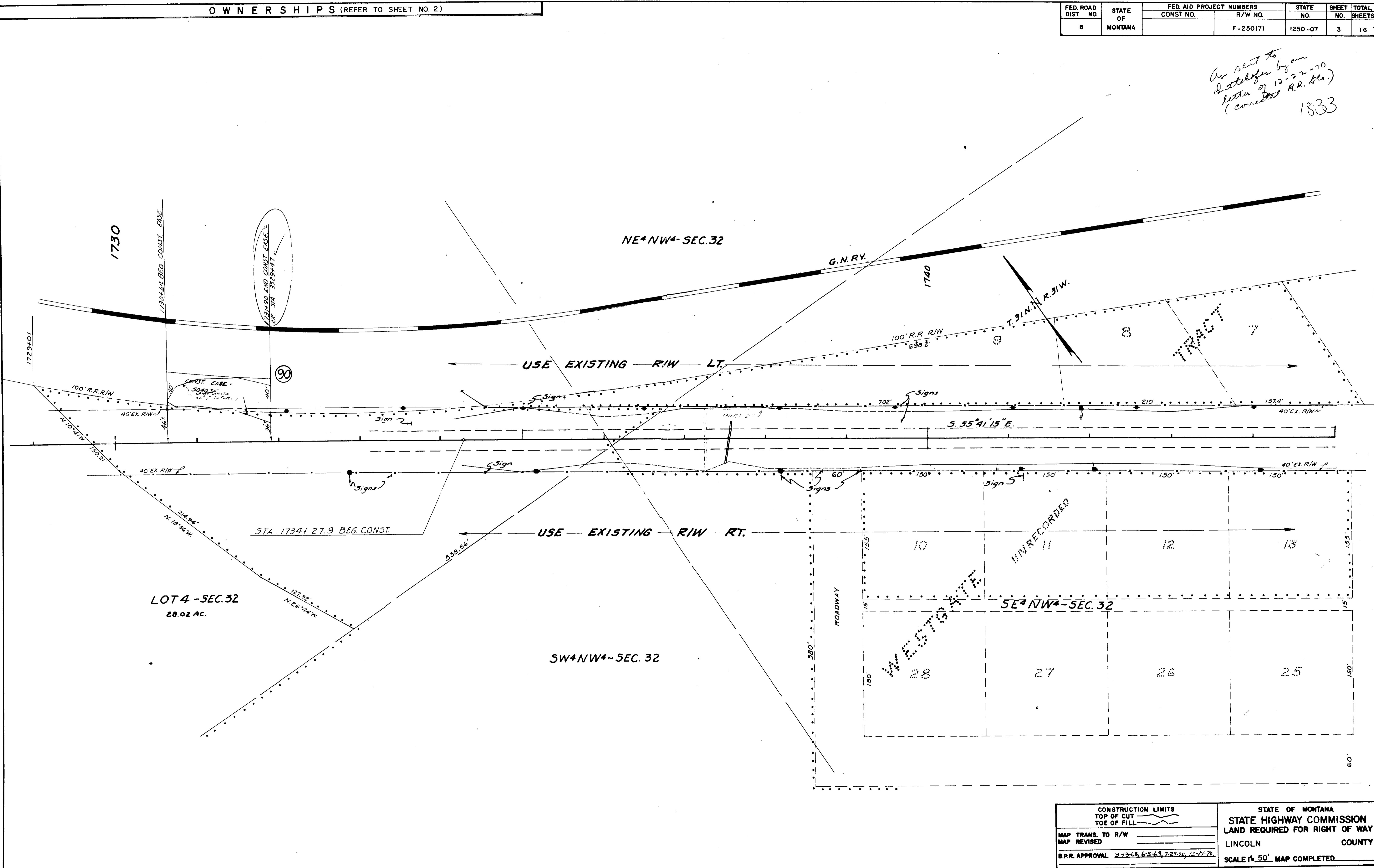
Edward L. Vaughn
County Clerk

By Mae Watson

Deputy

FED. ROAD DIST. NO.	STATE OF MONTANA	FED. AID PROJECT NUMBERS		STATE NO.	SHEET NO.	TOTAL SHEETS
		CONST. NO.	R/W NO.			
8	MONTANA		F-250(7)	1250-07	3	16

*As sent to
Luthefer by an
letter of 12-22-70
(corrected R.R. Sta.)
1833*

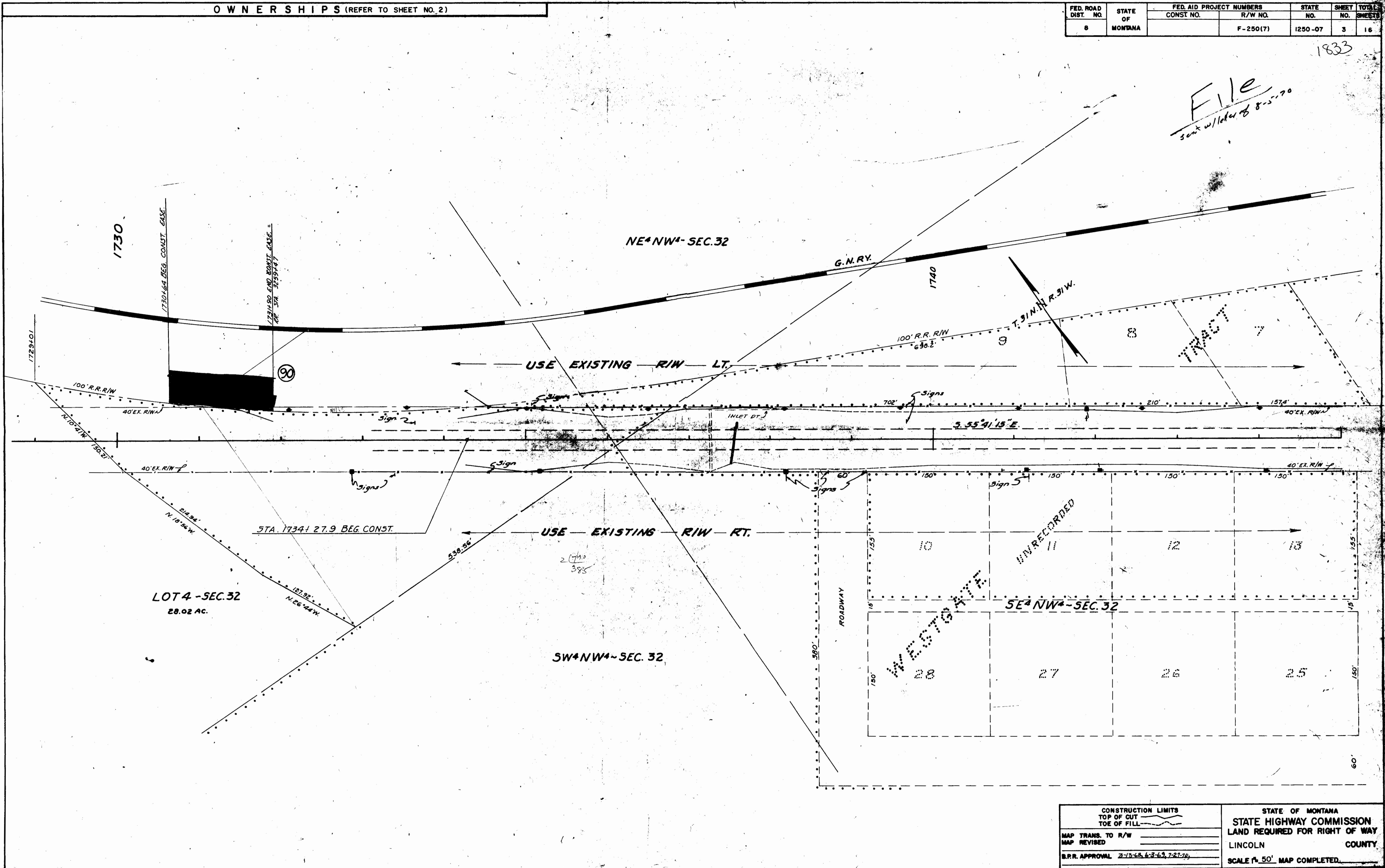


CONSTRUCTION LIMITS		STATE OF MONTANA	
TOP OF CUT	TOE OF FILL	STATE HIGHWAY COMMISSION	
MAP TRANS. TO R/W		LAND REQUIRED FOR RIGHT OF WAY	
MAP REVISED		LINCOLN COUNTY	
B.P.R. APPROVAL 2-13-68, 6-3-69, 7-21-70, 12-14-70		SCALE 1" = 50' MAP COMPLETED	

FED. ROAD DIST. NO.	STATE OF MONTANA	FED. AID PROJECT NUMBERS		STATE NO.	SHEET NO.	TOTAL SHEETS
		CONST. NO.	R/W NO.			
8	MONTANA		F-250(7)	1250-07	3	16

1833

File sent w/letter of 8-25-70



CONSTRUCTION LIMITS TOP OF CUT TOE OF FILL	STATE OF MONTANA STATE HIGHWAY COMMISSION LAND REQUIRED FOR RIGHT OF WAY LINCOLN COUNTY SCALE 1" = 50'. MAP COMPLETED
MAP TRANS. TO R/W	
MAP REVISED	
R.P.R. APPROVAL 2-13-68, 6-3-69, 7-21-70	

INDEXED #1834 X

Henry A. Mally - 

Lincoln County

Sec. 13, Twp. 31 N., Rge. 34 W
W.P. BK. 15, Page 953

7JBB

STATE OF MONTANA
COUNTY OF LINCOLN

Filed this 26th day of
November A. D. 1976
at 12:45 P. M.
DeLoach J. Vaughan
County Clerk.
By Betty Stonebocker
Deputy

18.34

PART OF THE HENRY MALLY TRACT, Troy, Lincoln County, Montana.

DESCRIPTION

A small tract of land, being the NW part of the Henry Mally Tract, in Section 13, T31N R34W, M.P.M., Troy, Lincoln County, Montana, more particularly described as follows: Beginning at a point which is S45°06'E a distance of 680.0' and S48°00'W a distance of 20.0' from the NW Corner of Lot 32 of the Callow Tracts, as recorded at the Lincoln County Court House, Libby, Montana; thence S45°06'E a distance of 125.0'; thence S48°00'W a distance of 175.0'; thence N45°06'W a distance of 17.1'; thence S47°46'W a distance of 125.0'; thence N45°06'W a distance of 108.35'; thence N48°00'E a distance of 300.0' to the point of beginning, containing 0.81 Acre, more or less.

Proj. No. U-49-71
October 1971
Scale 1" = 200'

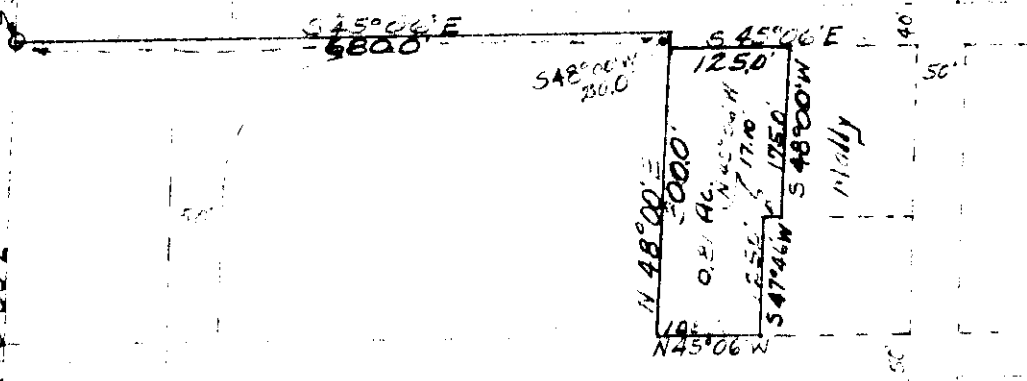
US Highway No. 2

Callow Tracts

NW Cor. Lot 32,
Callow Tracts, as recorded
N48°00'E

32

24



CERTIFICATE OF SURVEY

I, Kenneth Haskell, do hereby certify that a survey was made under my supervision and the plat herewith is an accurate representation of said survey.

Kenneth Haskell
Kenneth Haskell

Montana Registration No. 270-ES

INDEXED

1835

x

Bruce Davis

-to-

The Public

Su. 4, Top. 30, Page. 33 w.

Tr 5

STATE OF MONTANA
COUNTY OF LINCOLN

Filed this 30th November 1971

at 9:00 A.M.
Eleanor J. Vaughn
County Clerk.

By Mae Watson
Deputy

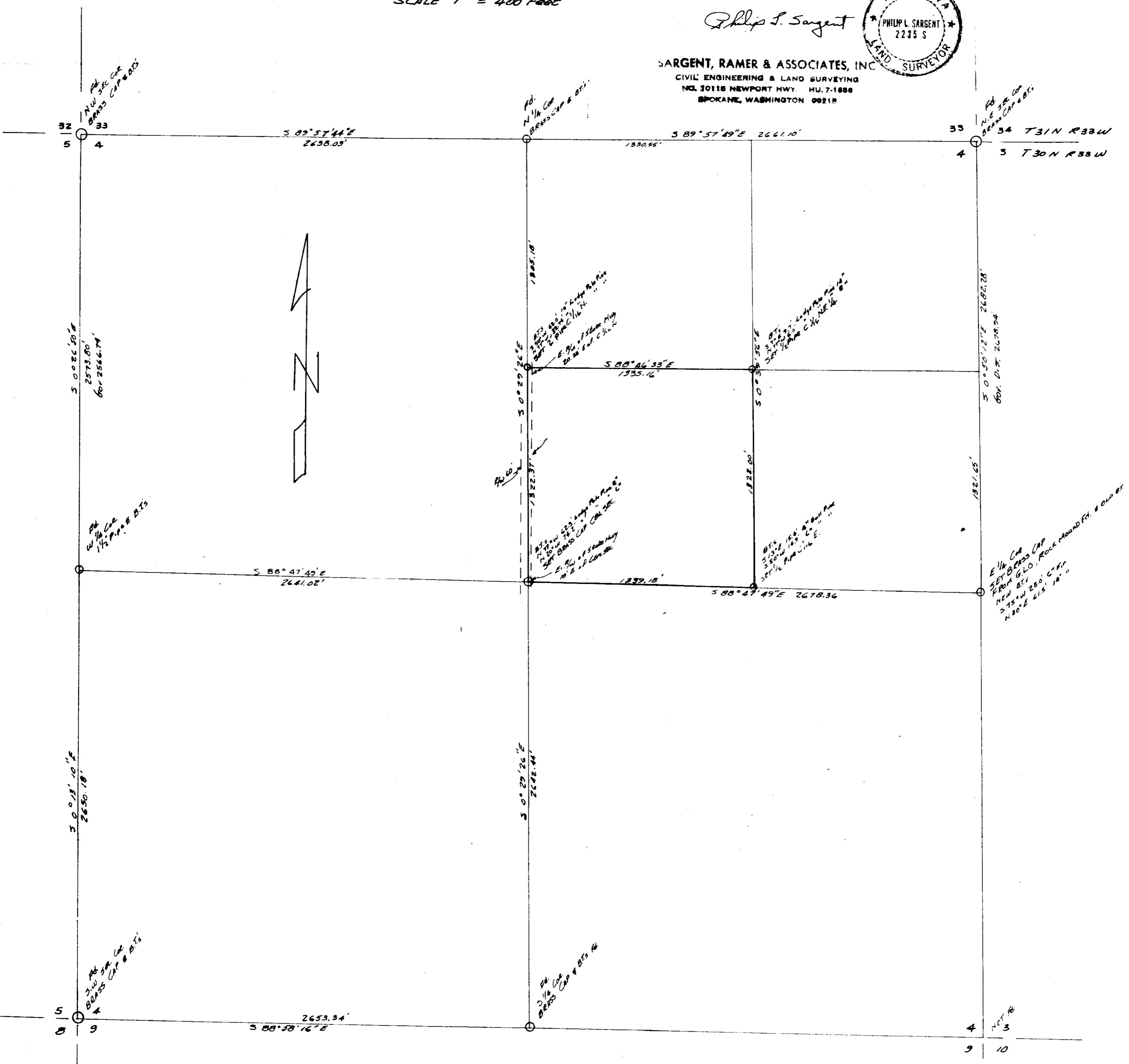
Lincoln County Montana

SURVEY OF SECTION 4 & SW 1/4 of NE 1/4 T.30N. R.33W. P.M.
NOV 23 1971
SCALE 1" = 400 Feet

Philip J. Sargent



SARGENT, RAMER & ASSOCIATES, INC
CIVIL ENGINEERING & LAND SURVEYING
NO. 3018 NEWPORT HWY. HU. 7-1688
SPOKANE, WASHINGTON 99218



Gustaf H. Fuhlendorf-

to-

Clyde L. Carpenter, Trust

Sec. 20, Twp. 31, Rge 31W.

W.D. Bk. 16, Page. 71

Tr SF

STATE OF MONTANA
COUNTY OF LINCOLN

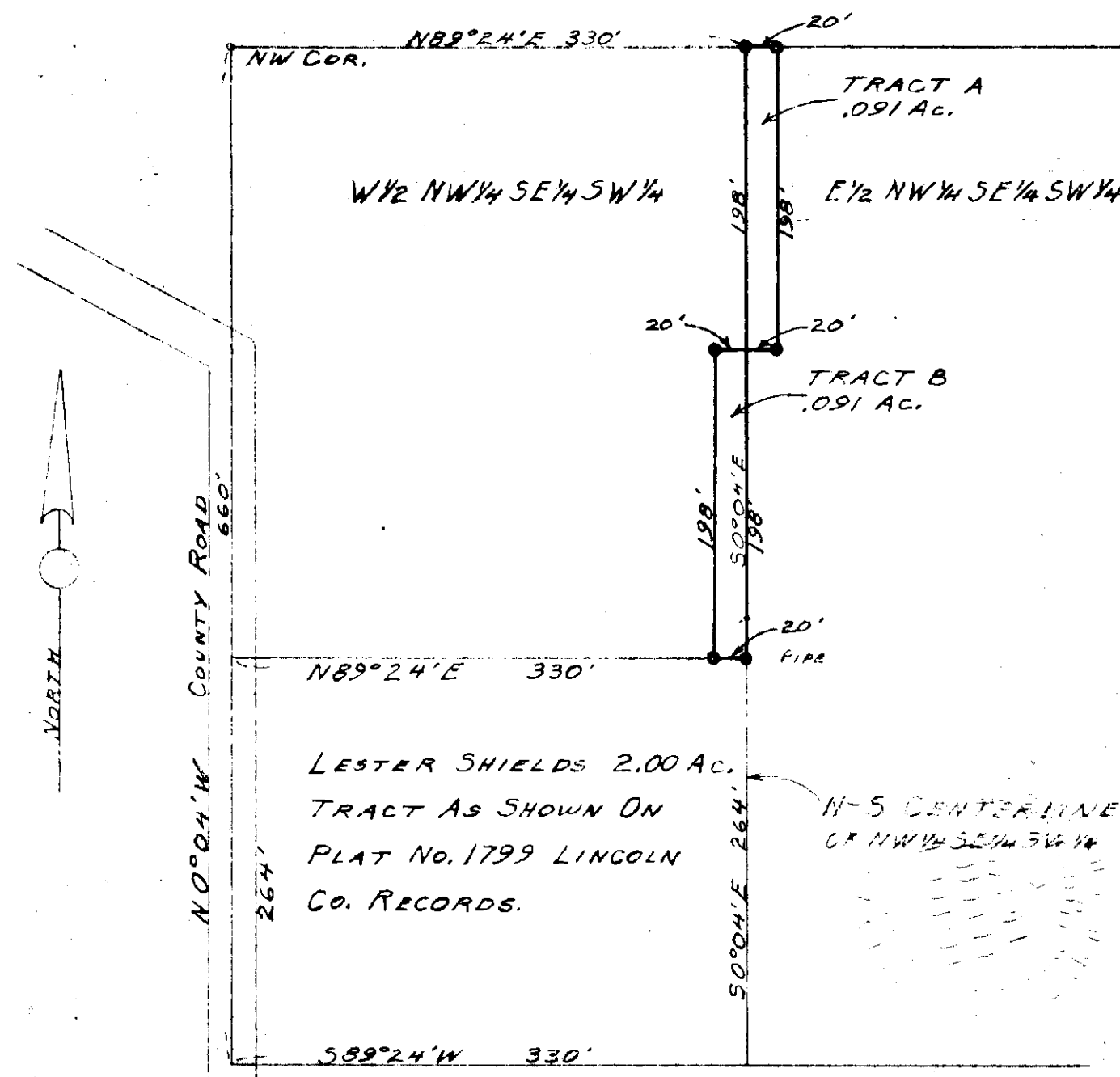
Filed this 6th day of
December A. D. 1971.

at 2:45 P. M.
Edmond L. Vangha

County Clerk
By Verda J. Hayden
Deputy

1836

PLAT OF SURVEY
 LINCOLN COUNTY, MONTANA
 SUBDIVISION OF A PORTION OF THE NW¹/₄ SE¹/₄ SW¹/₄ OF
 SEC. 20, T. 31 N., R. 31 W., M.P.M.



SURVEY & PLAT
 BY: Robert F. Burdick
 MONT. LIC. NO. 6495

SCALE 1" = 100'

DATE 9/18/71

1837

J. Byron Rance - Trust
Gregory J. Sauber, Trust

Sec. 4, Twp 30 N., Rge. 31 W.

W.T. BK. 16, Page 24

344

STATE OF MONTANA
COUNTY OF LINCOLN

Filed this 6th day of

December A. D. 1971

at 4:15 P. M.

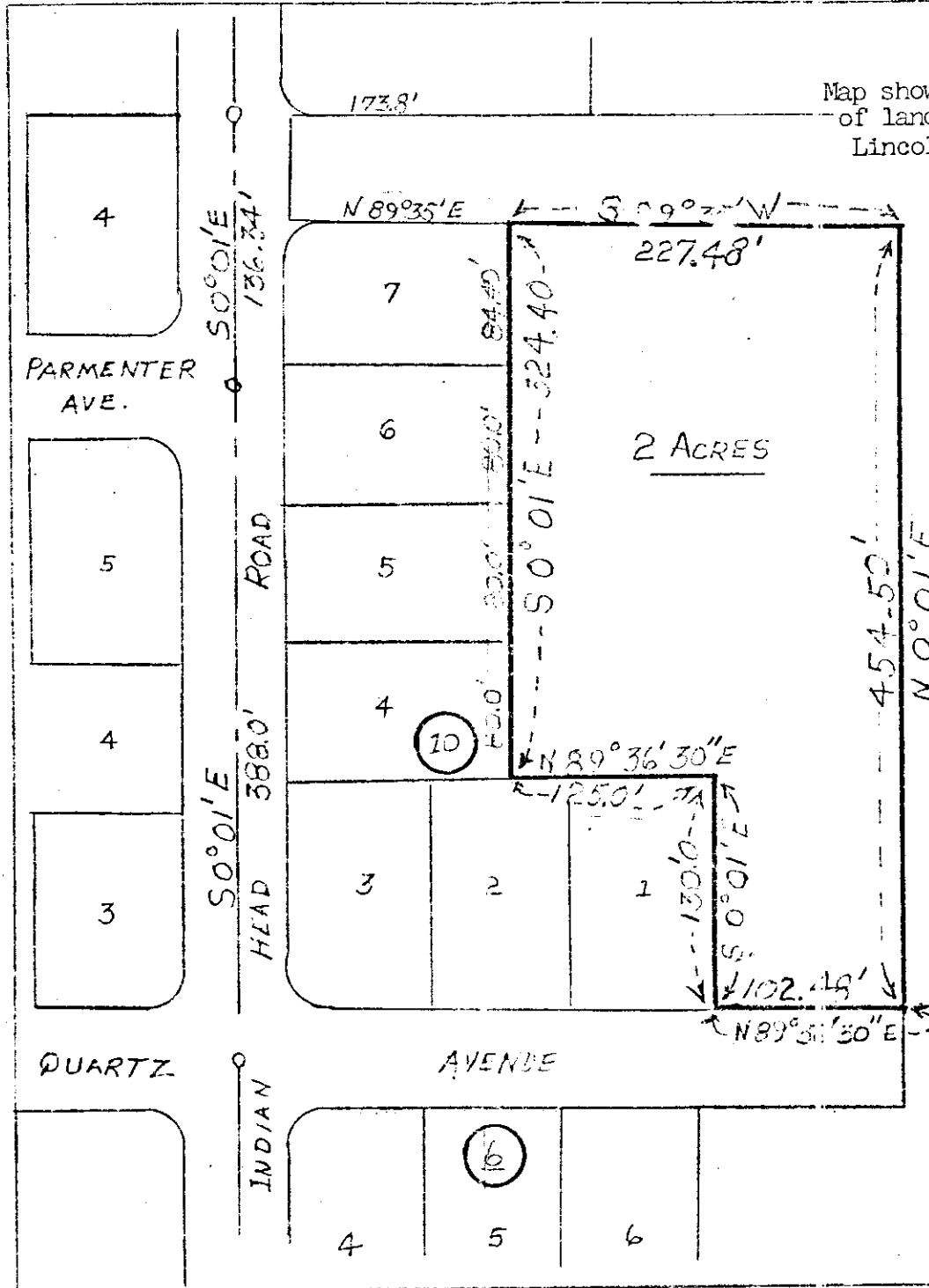
Edward J. Vaughn

County Clerk

By Verda J. Hayden


Deputy

Map showing location of the following described tract of land in Section 4 Twp. 30 N., R 31 W., M.P.M., in Lincoln County, Montana:



That part of the SW 1/4 NW 1/4 of Section 4 Twp. 30 N., R. 31 W., M.P.M. described as follows: Beginning at the north-east corner of Lot 7 in Block 10 of Woodway Park First Addition; thence south along the east boundary of Lot 7, Lot 6, Lot 5, and Lot 4 in Block 10, Woodway Park First Addition to the south-east corner of Lot 4 in Block 10, Woodway Park First Addition (S 0° 01' E 324.40 feet); thence N 89° 36' 30" E 125.0' to the north-east corner of Lot 1 in Block 10 of Woodway Park First Addition; thence S 0° 01' E 130.0 feet to the North Line of Quartz Avenue; thence N 89° 36' 30" E 102.48 feet thence N 0° 01' W 454.50 feet; thence S 89° 35' W 227.48 feet to the point of beginning,

Survey for Gregory J. Sauber of above described Unplatted Portion of Woodway Park.



James L. Ramsey
 James L. Ramsey
 Professional Engineer and Land
 Surveyor
 Montana License No. _____

Scale: 1 inch = 100 feet

November 1971

Gregory J. Sauber and Helen V. Sauber

INDEX

1838

X

Rady Peck - to -
Kenneth Weyrauch

Sec. 27, Twp. 35 N., Rge. 26 W.
W.D. BK. 12. Page 234

2813
2841
2861

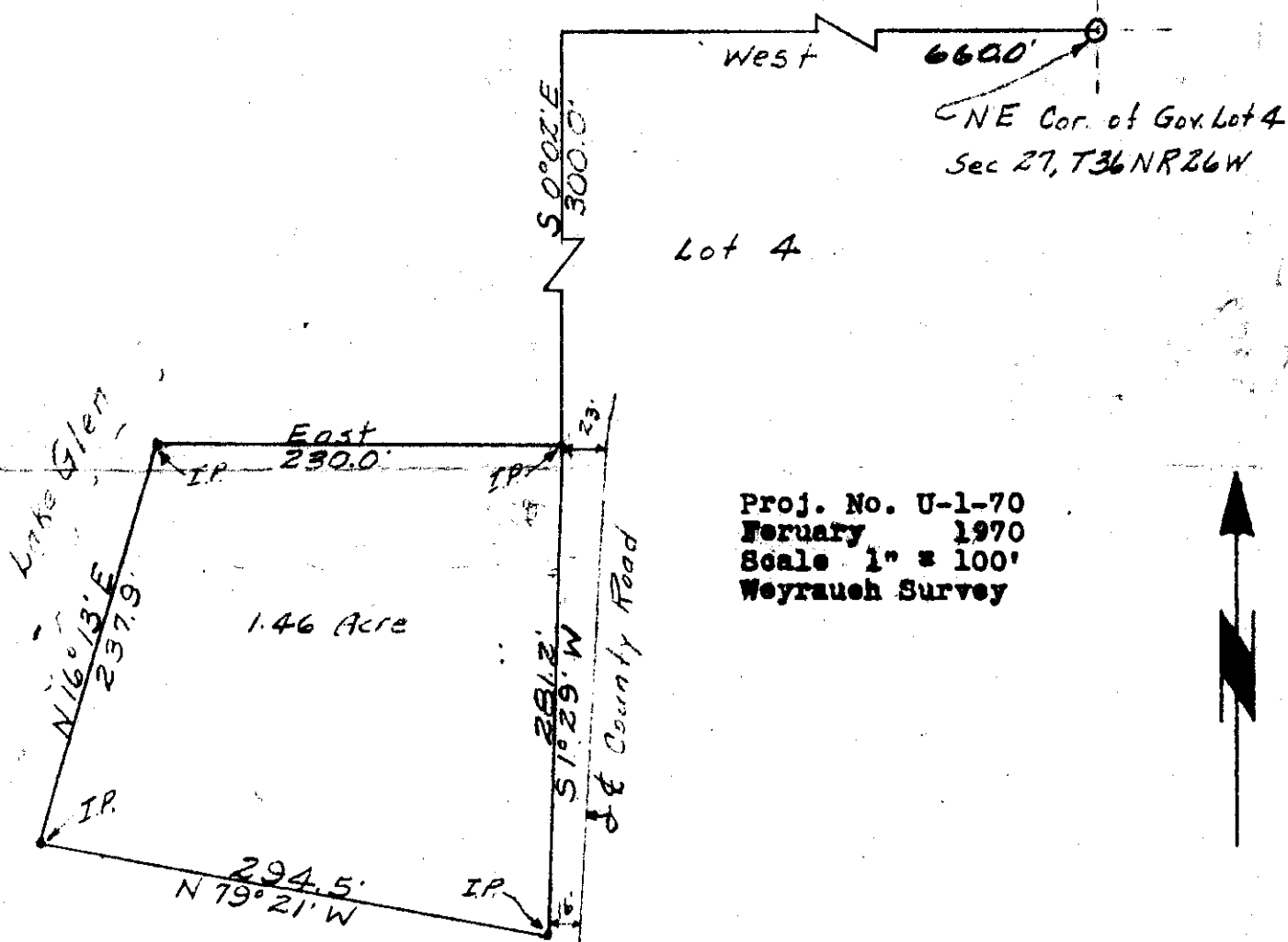
STATE OF MONTANA
COUNTY OF LINCOLN

Filed this 13th day of
December A. D. 1971
at 2:25 P. M.
Chester L. Laughlin
County Clerk.
By Mae Watson Deputy

Peck

1838

A small tract of land in Gov. Lot 4, Section 27
T36N R26W M.P.M., Lincoln County, Montana.



DESCRIPTION

A small tract of land in Gov. Lot 4, in Section 27, T36N R26W MPM, Lincoln County, Montana, more particularly described as follows:

Beginning at a point which is West a distance of 660.0' and S0°02'E a distance of 300.0' from the NE Corner of Gov. Lot 4, in section 27, T36N R26W MPM; thence S1°29'W a distance of 281.2'; thence N79°21'W a distance of 294.5'; thence N16°13'E a distance of 237.9'; thence East a distance of 230.0' to the point of beginning, containing 1.46 Acres, more or less.

This tract of land is between Lake Glen and the County Road, with the intent of all land between the lake and the road.

CERTIFICATE OF SURVEY

I, Kenneth Haskell, do hereby certify that a survey was made under my supervision and the plat herewith is an accurate representation of said survey.

Kenneth Haskell
 Kenneth Haskell
 Montana Registration No. 270-EB
 February 1970

INDEXED

1839

X

Ray I. Cole - 16-

R. Gregory Roberts, Trust

Sec. 35, Twp. 37 N., Rge. 28 W.

W.D. Book 16 Pg 119

784

STATE OF MONTANA
COUNTY OF LINCOLN

Filed this 13th day of December A. D. 1911
 at 2:49 P. M.
Edmond L. Laughlin County Clerk.
 By Mae Watson Deputy

8713

A small tract of land in the N $\frac{1}{2}$ of the SE $\frac{1}{4}$ of the NE $\frac{1}{4}$ of Section 35, T37N R25W M.P.M., Lincoln County, Montana.


DESCRIPTION

A small tract of land in the N $\frac{1}{2}$ of the SE $\frac{1}{4}$ of the NE $\frac{1}{4}$ of section 35, T37N R25W M.P.M., Lincoln County, Montana, more particularly described as follows:
Beginning at a point which is S0°01'E a distance of 1980.0', N89°55'W a distance of 310.0' and N0°01'W a distance of 210.0' from the NE Corner of section 35, T37N R25W MPM; thence N0°01'W a distance of 120.0'; thence S89°55'E a distance of 250.0'; thence S29°58'W a distance of 138.0'; thence N89°55'W a distance of 181.0' to the point of beginning, containing 0.59 Acre, more or less.

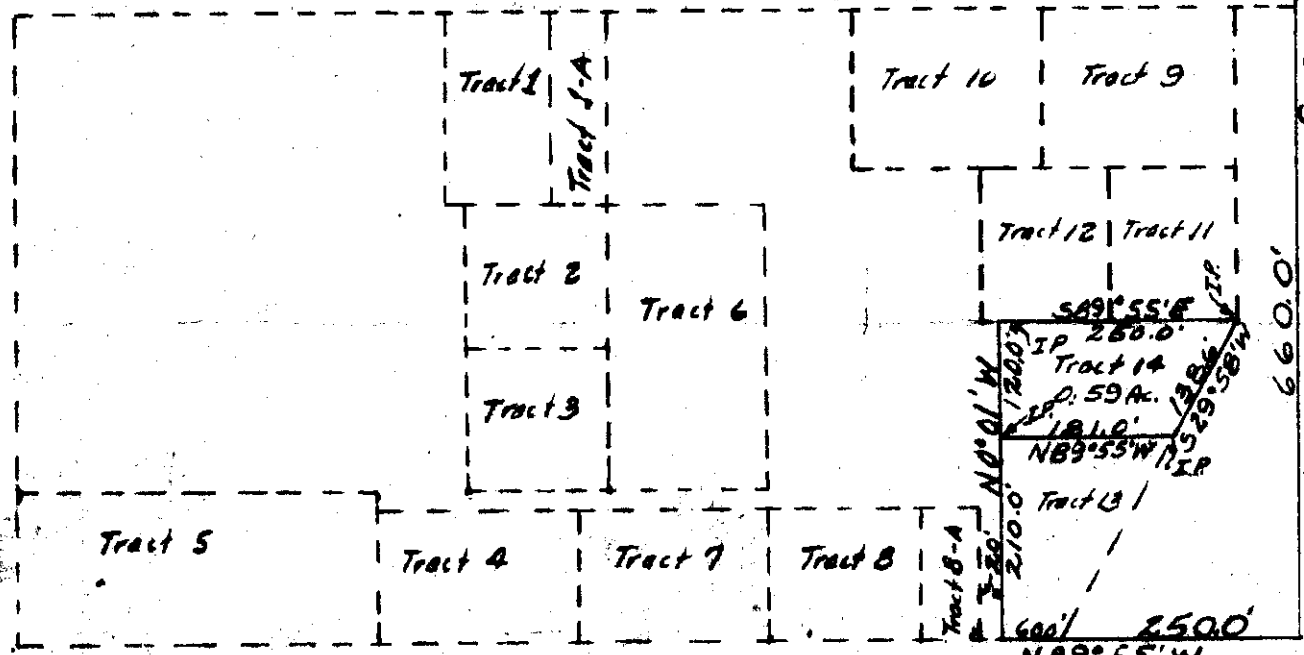
Bearings from G.L.O. data.

CERTIFICATE OF SURVEY

I, Kenneth Haskell, do hereby certify that a survey was made under my supervision and the plan herewith is an accurate representation of said survey.



Kenneth Haskell
Montana Registration No. 270-ES



Proj. No. U-34-71
July 1971
Scale 1" = 200'
Ray Cole Survey

lot 14

INDEXED

X

1840
Bowler Proprietor, Inc.

to

Norman D. Martensen, Clerk

Dec. 26. Sup. 30 N., Rec. 31 W.

W.D. BK. 16, Page. 142

2BD

STATE OF MONTANA
COUNTY OF LINCOLN

Filed this 16th day of

December A. D. 1921.

at 2:10 P. M.

Charles L. Vaughn
County Clerk

By Verde J. Hightower
Deputy

LINCOLN COUNTY, MONTANA
 DEWEY BOWKER TO NORMAN MORTENSEN

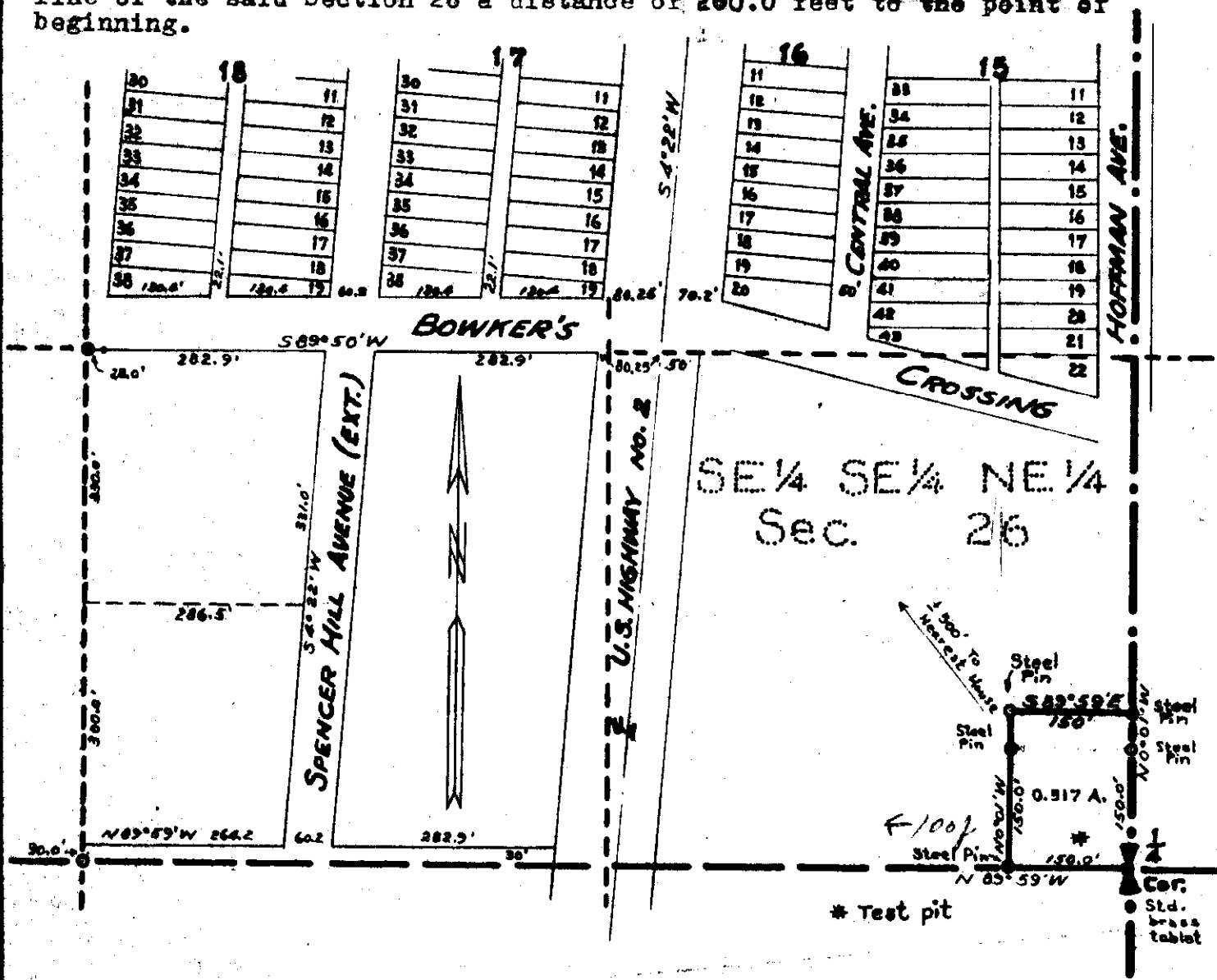
1840

A parcel of land in Section 26 Twp. 30 N., R. 31 W., M.P.M.
 Scale: 1 Inch = 200 Feet.

April 1964.

DESCRIPTION

Atract of land near Libby, Lincoln County, Montana, lying wholly within the SE $\frac{1}{4}$ SE $\frac{1}{4}$ NE $\frac{1}{4}$ of Section 26 Twp. 30 N., R. 31 W., M.P.M., containing 0.517 acres, more or less, and more particularly described as follows:
 Beginning at the standard brass tablet marking the East $\frac{1}{4}$ Corner of Section 26 Twp. 30 N., R. 31 W., M.P.M. and running thence N 89° 59' W along the east west centerline of the said Section 26 a distance of 150.0 feet; thence N 0° 01' W, parallel to the east line of the said Section 26 and 150.0 feet distant therefrom measured at right angles, a distance of 200.0 feet; thence S 89° 59' E parallel to the south line of the SE $\frac{1}{4}$ SE $\frac{1}{4}$ NE $\frac{1}{4}$ of said Section 26, a distance of 150.0 feet; thence S 0° 01' E along the east line of the said Section 26 a distance of 200.0 feet to the point of beginning.



INDEXED


1841

x

Harold H. Fletcher, et ux
 to
 James A. Jenkins, et ux
 Sec. 6, Twp. 29 N., Rge. 30 W.
 Cont. for Deed - Bk. 16, P. 145

24

STATE OF MONTANA
 COUNTY OF LINCOLN
 Filed this 16th day of December 1911
 at 2:25
 Eleanor L. Vaughn
 By Mae Watson
 CLERK

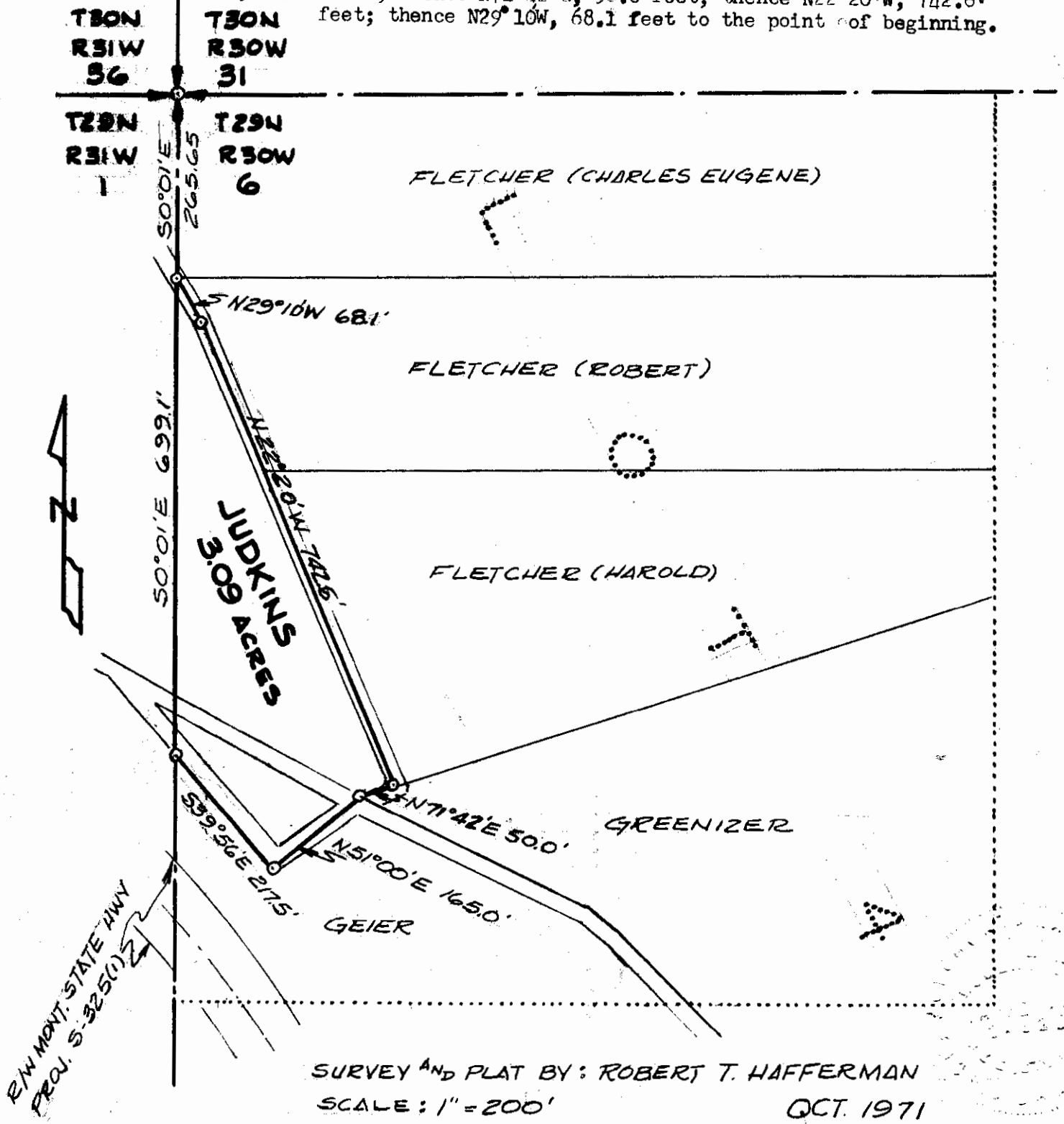


378

1841

LINCOLN COUNTY, MONTANA PLAT FOR JACK JUDKINS SURVEY IN LOT 4, SEC. 6, T29N, R30W, M.P.M.

A tract of land near Libby in Lincoln County, Montana, lying wholly within Lot 4 of Section 6, T29N, R30W, M.P.M., containing 3.09 acres, more or less, and more particularly described as follows: From the Township corner common to Section 1, T29N, R31W; Section 6, T29N, R30W; Section 31, T30N, R30W and Section 36, T30N, R31W, all with reference to M.P.M., $S0^{\circ}01'E$ along the West boundary of Section 6, T29N, R30W, M.P.M. 265.65 feet to the point of beginning; thence $S0^{\circ}01'E$ 699.1 feet; thence $S39^{\circ}56'E$, 217.5 feet; thence $N51^{\circ}00'E$, 165.0 feet; thence $N71^{\circ}42'E$, 50.0 feet; thence $N22^{\circ}20'W$, 742.6 feet; thence $N29^{\circ}10'W$, 68.1 feet to the point of beginning.



INDEXED

1842

X

Alfred S. Youso, et al
-to-

B. A. Kesselheim

Sec. 4, Twp. 30 N., Rge. 21 W
200 - Bk. 16, Page 172

A1

STATE OF MONTANA
COUNTY OF LINCOLN

Filed this 20th day of
December A. D. 1971
at 10:25 o'clock
Cleaves L. Ogden
County Clerk.
By Mae Watson
Deputy

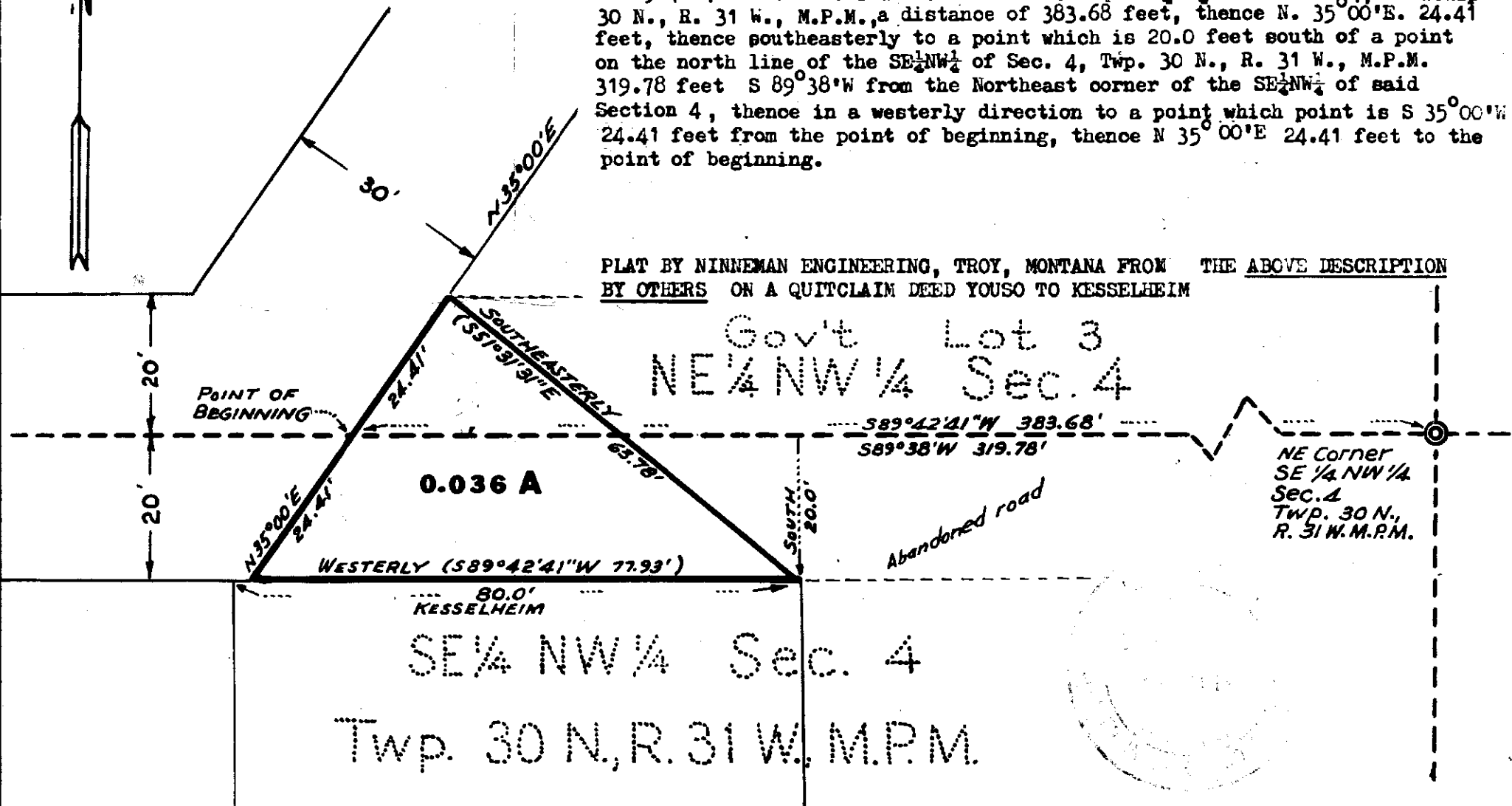
Youso to Kesselheim Quitclaim

In the E 1/2 NW 1/4 Sec. 4 Twp. 30 N., R. 31 W., M.P.M.

DESCRIPTION

A triangular piece of land, being a portion of an abandoned county road more particularly described as follows: Beginning at a point which point is S. 89° 42' 41" W. of the southeast corner of the NE 1/4 NW 1/4 of Section 4, Township 30 N., R. 31 W., M.P.M., a distance of 383.68 feet, thence N. 35° 00' E. 24.41 feet, thence southeasterly to a point which is 20.0 feet south of a point on the north line of the SE 1/4 NW 1/4 of Sec. 4, Twp. 30 N., R. 31 W., M.P.M. 319.78 feet S 89° 38' W from the Northeast corner of the SE 1/4 NW 1/4 of said Section 4, thence in a westerly direction to a point which point is S 35° 00' W 24.41 feet from the point of beginning, thence N 35° 00' E 24.41 feet to the point of beginning.

Scale: 1 Inch = 20 Feet
December 1971




PLAT BY NINNEMAN ENGINEERING, TROY, MONTANA FROM THE ABOVE DESCRIPTION
BY OTHERS ON A QUITCLAIM DEED YOUSO TO KESSELHEIM

Gov't Lot 3
NE 1/4 NW 1/4 Sec. 4

NE Corner
SE 1/4 NW 1/4
Sec. 4
Twp. 30 N.,
R. 31 W. M.P.M.

SE 1/4 NW 1/4 Sec. 4
Twp. 30 N., R. 31 W., M.P.M.



INDEXED

1843 *

Charles Eugene Fletcher, et al

to -

Robert Henry Fletcher

Sec. 6, Twp. 29 N., Rge. 30 W

200. - Bk. 16, Page 20

2G

STATE OF MONTANA
COUNTY OF LINCOLN

Filed this 21st
December 1910
at 3:10 P. M.
Chas. L. Vaughn
County Cl.
By Mae Watson Del.



1843

LINCOLN COUNTY, MONTANA
PLAT FOR ROBERT FLETCHER
SURVEY IN LOT 4, SEC 6, T29N, R30W, M.P.M.

A tract of land near Libby in Lincoln County, Montana, lying wholly within Lot 4 of Section 6, T29N, R30W, M.P.M., containing 7.23 acres, more or less, and more particularly described as follows: From the Township corner common to Section 1, T29N, R31W; Section 6, T29N, R30W; Section 31, T30N, R30W and Section 36, T30N, R31W, all with reference to M.P.M., S0°01'E, 265.65 feet along the West boundary of said Section 6 to the point of beginning; thence N89°35'E, 1185.64 feet; thence S0°01'W along the East boundary of said Lot 4 for 281.2 feet; thence S89°35'W, 1061.5 feet; thence N22°20'W, 239.0 feet; thence N29°10'W, 68.1 feet to the point of beginning.

T30N
R31W
36

T30N
R30W
31

T29N
R31W

T29N
R30W

FLETCHER (CHARLES EUGENE)

FLETCHER (ROBERT)
7.23 ACRES

FLETCHER (HAROLD)

GREENIZER

GEIER

JUDKINS

EXISTING ROAD

R/W MONT. STATE HWY
PROJ. S-325 (1)

S0°01'E
265.65'

N29°10'W
68.1'

N22°20'W
239.0'

N89°35'E 1185.64'

S89°35'W 1061.5'

S0°01'W
281.2'



SURVEY AND PLAT BY: ROBERT T. HAFFERMAN

SCALE: 1"=200'

OCT. 1971

INDEXED

1844

x

Oscar Whorley, et al

-to-

The Public
Land in Lot 4, Blk. 1, East
Cureton

WD ^{M14}
224

Tr 5 in Lot 4 Blk 1

STATE OF MONTANA
COUNTY OF LINCOLN

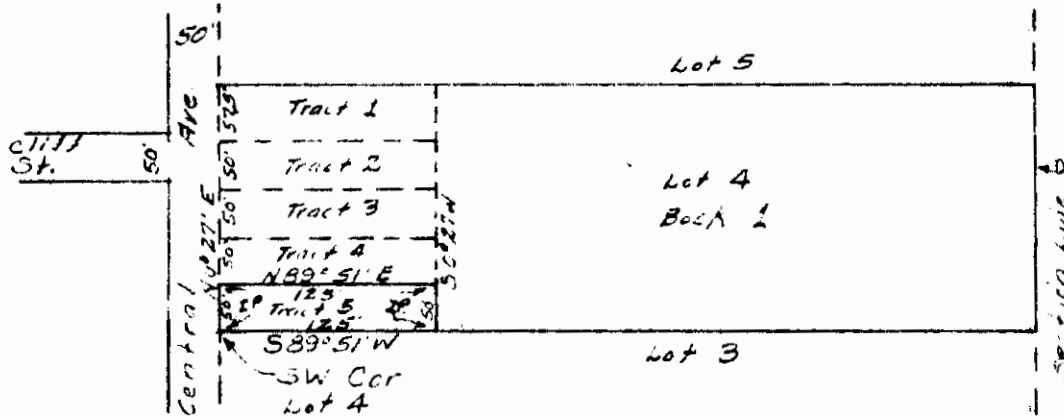
Filed this 27th
December 1911

at 8:30 A.M.
Clarence J. Vaughn

By Mae Watson
County Clerk
Deputy

1844

A small tract of land in Lot 4, Block 1, East Eureka Addition to the Town of Eureka, Lincoln County, Montana.



DESCRIPTION

A small tract of land in Lot 4, Block 1, East Eureka Addition to the Town of Eureka, Lincoln County, Montana, more particularly described as follows:

Beginning at the SW Corner of Lot 4, Block 1, East Eureka Addition to the Town of Eureka, Lincoln County, Montana; as recorded at the County Court House, Libby, Montana; thence N0°27'E a distance of 50.0'; thence N89°51'E a distance of 125.0'; thence S0°27'W a distance of 50.0'; thence S89°51'W a distance of 125.0' to the point of beginning, containing 0.143 Acre, more or less.

Bearings from G.L.O. data

Proj. U-38-T2-71
July 1971
Scale 1" = 200'
Wellan Survey

CERTIFICATE OF SURVEY

I, Kenneth Haskell, do hereby certify that a survey was made under my supervision and the plat herewith is an accurate representation of said survey.

Kenneth Haskell
Kenneth Haskell
Montana Registration No. 270-ES

INDEXED

1845

x

Oscar Wharley, et al
-to-
The Public

Land in Lot 4, Blk. 1, East Center.

WD 77 14
224

To 4 in Lot 4 Blk 1

STATE OF MONTANA
COUNTY OF LINCOLN

Filed this

27th
December

1911

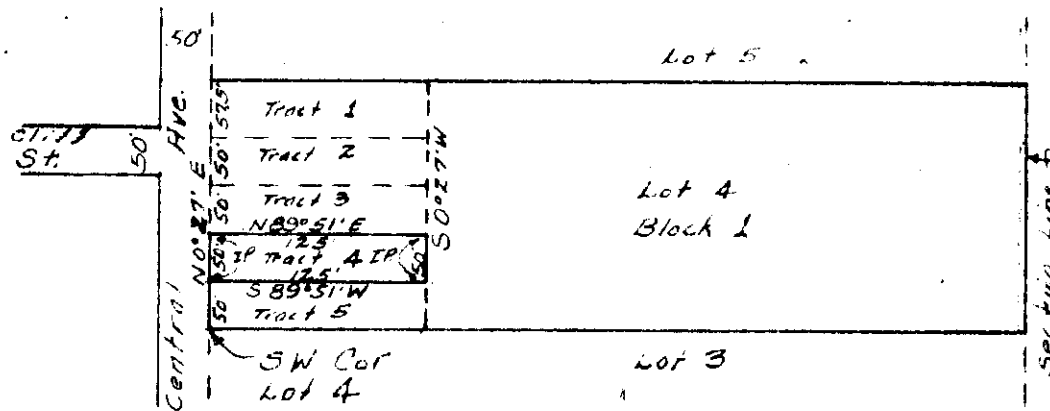
at

8:35 A.M.
Chester L. Daugherty

By

Mae Watson
Deputy

1844
 A small tract of land in Lot 4, Block 1, East Eureka Addition to the Town of Eureka, Lincoln County, Montana.



DESCRIPTION

A small tract of land in Lot 4, Block 1, East Eureka Addition to the Town of Eureka, Lincoln County, Montana, more particularly described as follows:

Beginning at a point which is $NO^{\circ}27'E$ a distance of 50.0' from the SW Corner of Lot 4, Block 1, East Eureka Addition to the Town of Eureka, Lincoln County, Montana, as recorded at the County Court House, Libby, Montana; thence $NO^{\circ}27'E$ a distance of 50.0'; thence $N89^{\circ}51'E$ a distance of 125.0'; thence $SO^{\circ}27'W$ a distance of 50.0'; thence $S89^{\circ}51'W$ a distance of 125.0' to the point of beginning, containing 0.143 Acre, more or less.

Bearings from G.L.O. data.

Proj. U-38-T8-71
 July 1971
 Scale 1" = 200'
 Wellan Survey

CERTIFICATE OF SURVEY

I, Kenneth Haskell, do hereby certify that a survey was made under my supervision and the plat herewith is an accurate representation of said survey.

Kenneth Haskell
 Kenneth Haskell
 Montana Registration No. 270-ES

INDEXED

1846

X

A. R. Johnson, et ux

to

Ronald K. Wade, et ux

Sec. 14, Twp. 36N., Rge. 27W.

W.D. BK. 16, Page 213

3W

STATE OF MONTANA
COUNTY OF LINCOLN

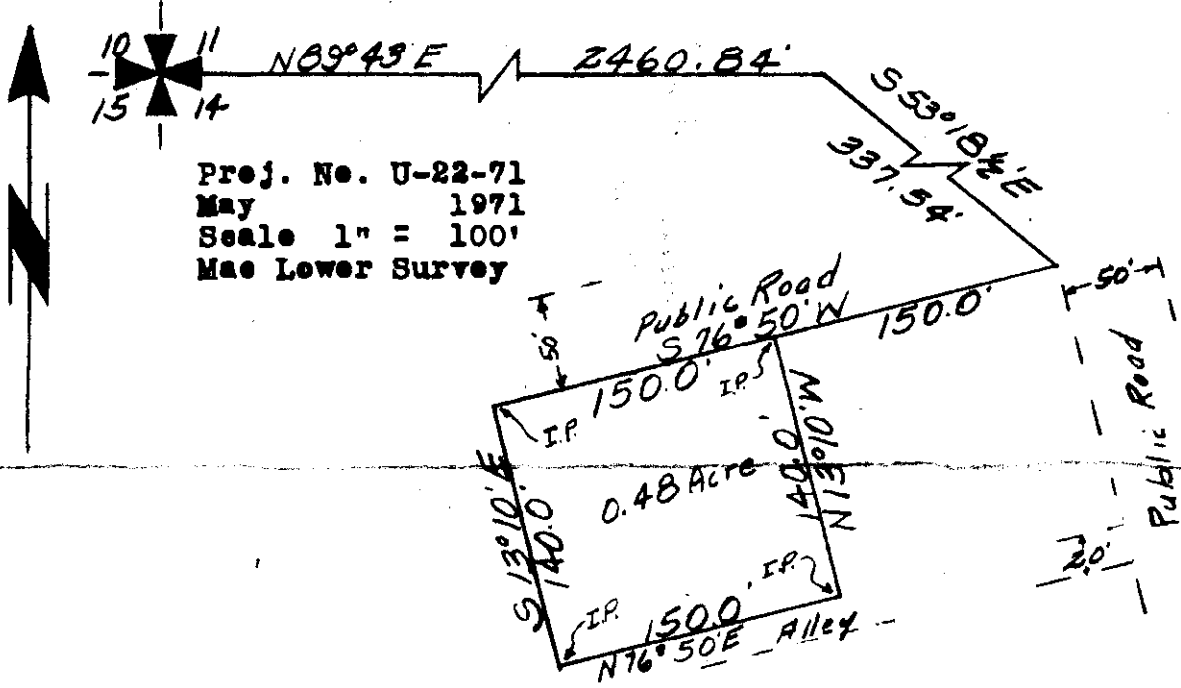
Filed this 27th day of December 1991

at 11:40 AM

by Eleanor J. Vaughn County Clerk

By Mar Watson Deputy

A small tract of land in the N $\frac{1}{2}$ of Section 14, T36N R27W M.P.M., Lincoln County, Montana.



DESCRIPTION

A small tract of land in the N $\frac{1}{2}$ of section 14, T36N R27W M.P.M., Lincoln County, Montana, more particularly described as follows:

Beginning at a point which is N89°43'E a distance of 2460.84', S53°18 $\frac{1}{2}$ 'E a distance of 337.54' and S76°50'W a distance of 150.0' from the NW Corner of Section 14, T36N R27W MPM; thence S76°50'W a distance of 150.0'; thence S13°10'E a distance of 140.0'; thence N76°50'E a distance of 150.0'; thence N13°10'W a distance of 140.0' to the point of beginning, containing 0.48 Acre, more or less.

CERTIFICATE OF SURVEY

I, Kenneth Haskell, do hereby certify that a survey was made under my supervision and the plat herewith is an accurate representation of said survey.

Kenneth Haskell

 Kenneth Haskell
 Montana Registration No. 270-EB

INDEXED

1847

x

Winfred W. Crandall, Trustee

- to -
Stewart R. Crandall

Sec. 17, Twp. 29 N., Rge. 32 W.

W.D. BK. 16, Page 219

1E7A

STATE OF MONTANA
COUNTY OF LINCOLN

Filed this 28th December 1921

at 11:05 A.M.
Chas. L. Vaughn
County Clerk

By Mae Watson
Deputy

1847

Meander
Corner
Brass Cap

Steel Pin

1/4 Corner
Steel Pin

340.02'

N 89° 46' 30" W
1317.18'

1317.18'

1317.18'

TRACT "A" DESCRIPTION

TRACT "B" DESCRIPTION

A tract of land in the S 1/2 NE 1/4 NW 1/4 and the S 1/2 NW 1/4 NE 1/4 both of Section 17 Twp. 29 N., R. 33 W., M.P.M., containing 19.38 acres, more or less, and more particularly described as follows: Beginning at the steel pin marking the southwest corner of the NE 1/4 NW 1/4 of Section 17 Twp. 29 N., R. 33 W., M.P.M.; thence N 0° 16' 10" E along the west line of said NE 1/4 NW 1/4, 606.47 feet to a steel pin; thence S 89° 22' E 1405.05 feet to a steel pin on the south line of said S 1/2 NW 1/4 NE 1/4; thence N 89° 50' 30" W along said south line and along the south line of said S 1/2 NE 1/4 NW 1/4 a distance of 1405.96 feet to the point of beginning.

A tract of land in the S 1/2 NW 1/4 NE 1/4 and the S 1/2 NE 1/4 NE 1/4 both of Section 17 Twp. 29 N., R. 33 W., M.P.M., containing 18.894 acres, more or less, and more particularly described as follows: Beginning at a steel pin on the south line of the S 1/2 NW 1/4 NE 1/4 of Section 17 Twp. 29 N., R. 33 W., M.P.M. which point is S 89° 50' 30" E 87.84 feet from the southwest corner of the NW 1/4 NE 1/4 of said Section 17; thence N 0° 11' 30" E 594.81 feet to a steel pin; thence S 89° 22' E 1444.62 feet to a steel pin on the westerly right of way line of State Route No. 202; thence, along said right of way line, S 9° 32' W 438.06 feet; thence, on the arc of a curve to the left having a radius of 1960.0 feet, turning through an angle of 4° 25' 08", a distance of 151.16 feet to a point on the south line of the S 1/2 NE 1/4 NE 1/4 of said Section 17; thence, along said south line, N 89° 50' 30" W 1352.78 feet to the point of beginning.

Steel Pin

Steel Pin

N 0° 16' 10" E
606.47'

Steel Pin
Point of
Beginning

S 89° 48' 30" E 1317.55'

S 89° 22' E 1405.05'

S 1/2 NE 1/4 NW 1/4

Tract "A"

19.380 A.

N 89° 50' 30" W 1405.96'

1318.12'

Steel Pin

N 0° 11' 30" E 594.81'

Steel Pin

S 89° 48' 30" E 1317.55'

S 89° 22' E 1444.62'

S 1/2 NW 1/4 NE 1/4

Tract "B"

18.894 A.

N 89° 50' 30" W 1352.78'

S 1/2 Steel Pin

NE 1/4
NE 1/4


PT. 25+81.4 BK. =
26+01.4 ADD.

R 1960.0'
Δ 4° 25' 08"
Arc 151.16'

Curve
Δ 28° 22' 30"
D 30'
T 482.9'
L 945.8'
R 1910.0'

Pt. 21+18.5

To Troy
50'
70'
State Route No. 202



Also
Need
CORS 174
B 97
P 186
9/1/86

Crandall Tracts

In Section 17 Twp. 29 N., R. 33 W., M.P.M.

Scale: 1 Inch = 200 Feet.

September 1971.

INDEXED

1848

x

Wm. A. & Alice J. Beekam

-to-
Ronald R. Hamel

Sec. 33, Twp. 31 N., Rge. 33 W.

W.D. Bl. 16, Page 251

1A1U

STATE OF MONTANA
COUNTY OF LINCOLN

Filed this 29th day of

December, 1907

at 12:50 P.M.

Clarence L. Taylor, County Clerk.

By Mae Watson, Deputy

Milnor Lake

Basham to Hamel


A tract of land in Gov't Lot 1
In Sec. 33 Twp. 31 N., R. 33 W.
M.P.M.

Scale :- 1 Inch = 100 Feet Aug. 1971.

DESCRIPTION

An irregular tract of land near Troy in Lincoln County, Montana lying wholly within Lot 1 of Section 33 Twp. 31 N., R. 33 W., M.P.M., containing 0.257 acres, more or less and more particularly described as follows: Beginning at the brass cap monument marking the southwest Corner of Government Lot 1 of Section 33 Twp. 31 N., R. 33 W., M.P.M.; thence, along the south line of said Lot 1, N 89° 22' 30" E 485.3 feet; thence N 0° 02' E 17.9 feet; thence N 89° 24' W 485.3 feet; to a marked stone on the West line of said Lot 1; thence, along said West line, S 0° 02' W 28.3 feet to the point of beginning.

LOT 1 Sec. 33 Twp. 31 N., R. 33 W.
M.P.M.



Marked Stone

N 0° 02' W 28.3'

N 89° 24' W 485.3'

0.257 A.

N 89° 22' 30" E 485.3'

Brass Cap Mon.
SW Cor. Gov't Lot 1
Point of Beginning

N 0° 02' W 17.9'

INDEX

1849
Helen Pederson

+

-40-
Lorraine M. Selby A. Hanson
Sec. 9, T. 30 N., Rge. 31 W.
W.D. Bk. 16, Page 315

246A

STATE OF MONTANA
COUNTY OF LINCOLN

56
Filed this 5th day of
January 1912
at 4:10 P.M.
Eleanor L. Vaughn
County Clerk.
By Mae Watson

D 247

SURVEY FOR MRS. HELEN PEDERSON

A parcel of land in the SW 1/4 SE 1/4 NE 1/4 of Section 9 Twp. 30 N., R.31 W., M. P. M.

Scale: 1 Inch = 100 Feet.

September 1970.

DESCRIPTION

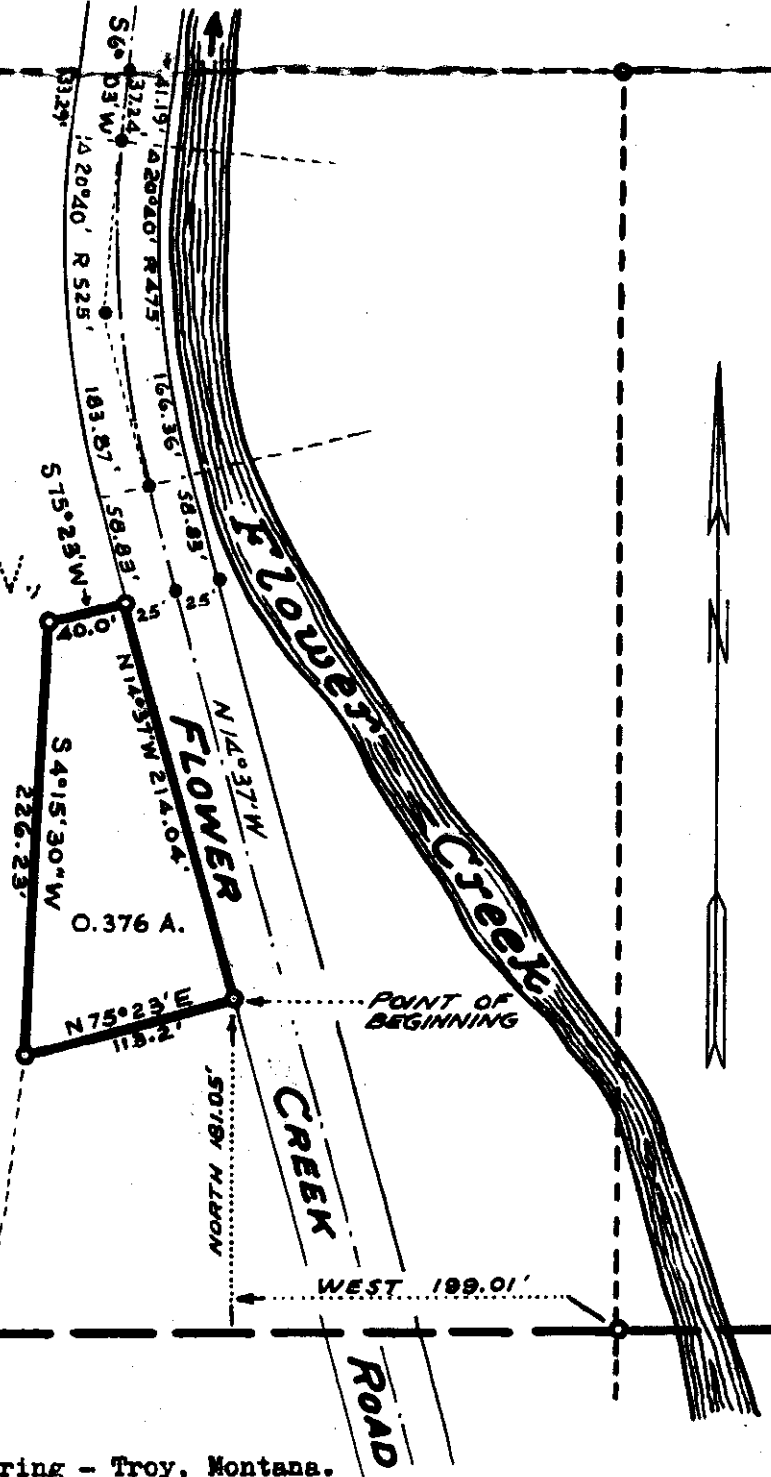
A parcel of land in Lincoln County, Montana, lying wholly within the SW 1/4 SE 1/4 NE 1/4 of Section 9 of Twp. 30 N., R. 31 W., M.P.M., containing 0.376 acres, more or less and more particularly described as follows: Beginning at a steel rod in the southerly right of way line of the Flower Creek Road, which point is 199.01 feet west and 181.05 feet north from the southeast corner of the SW 1/4 SE 1/4 NE 1/4 of Section 9 Twp. 30 N., R. 31 W., M.P.M.; thence, along said southerly right of way line, N 14° 37' W 214.04 feet to a steel rod; thence, leaving said right of way line, S 75° 23' W 40.0 feet to a steel rod; thence S 4° 15' 30" W 226.23 feet to a steel rod; thence N 75° 23' E 113.2 feet to the point of beginning.

SW 1/4 SE 1/4 NE 1/4

Sec. 9

Twp. 30 N., R. 31 W.,

M. P. M.



5781

INDEXED

1850

X

Byron Rouse

-to-

C. E. Crocker, et al

Sec. 5, Twp. 30 N., Rge. 31 W.

W.D. BK. 16, Page 333

IX

STATE OF MONTANA
COUNTY OF LINCOLN

Filed this 7th day of
January A. D. 1972
at 1:05 P.M.
Salinas L. Vaughn
County Clerk
By Betty Stonebacker
Deputy

Lincoln County, Montana,
 LOT 5 OF ROUSE TRACTS

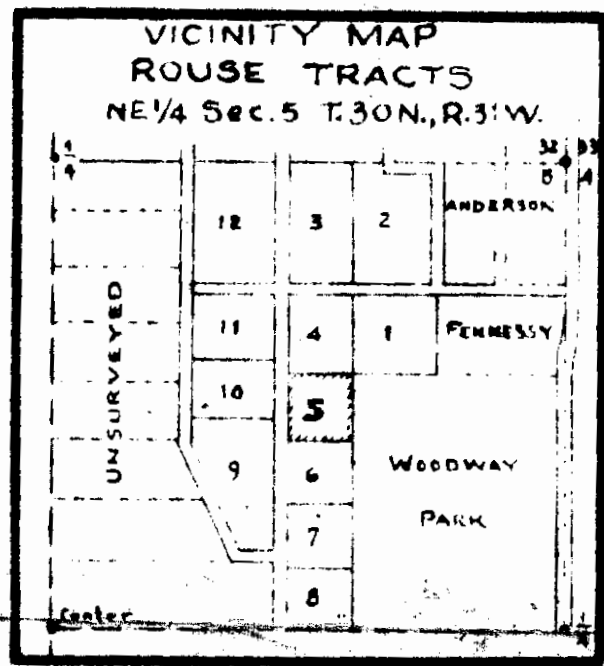

1850

A tract of land in the NE 1/4 Section 5 Twp. 30 N., R. 31 W., M.P.M.
 July 1985.

Scale:- 1 Inch = 200 Feet.

DESCRIPTION

A tract of land near Libby in Lincoln County, Montana, lying wholly within NE 1/4 Section 5 Twp. 30 N., R. 31 W., M.P.M., designated Lot 5 of Rouse Tracts containing 2.538 acres, more or less, and more particularly described as follows: Beginning at a point on the east line of Conifer Road, which point is N 0° 01' 11" W 990.0 feet from a point on the east-west centerline of Section 5 Twp. 30 N., R. 31 W., M.P.M. S 89° 11' W 1435.0 feet from the East 1/4 Corner of said Section 5; thence, along the east line of Conifer Road, N 0° 01' W 330.17 feet to a point on the north line of the SW 1/4 NE 1/4 said Section 5; thence N 89° 13' E, along the north line of the SW 1/4 NE 1/4 and the SE 1/4 NE 1/4, both of said Section 5, a distance of 335 feet; thence S 0° 01' E, parallel to the east line of said Section 5, a distance of 329.98 feet; thence S 89° 11' W 335.0 feet to the point of beginning.



Ray J. Cole -

vs -

Donald C. Brock

Sec. 35, Twp. 37 N., Rge. 28 W.

W.D. - Bk. 16, Page - 484

785

STATE OF MONTANA
COUNTY OF LINCOLN

Filed this 25th day of
January 1972
at 23:40
Clayton L. Laughon
County Clerk.
By Mac Watson Deputy

A small tract of land in the NE $\frac{1}{4}$ of the SE $\frac{1}{4}$ of the NW $\frac{1}{4}$ of Section 35, T37N R25W M.P.M., Lincoln County, Montana.

DESCRIPTION

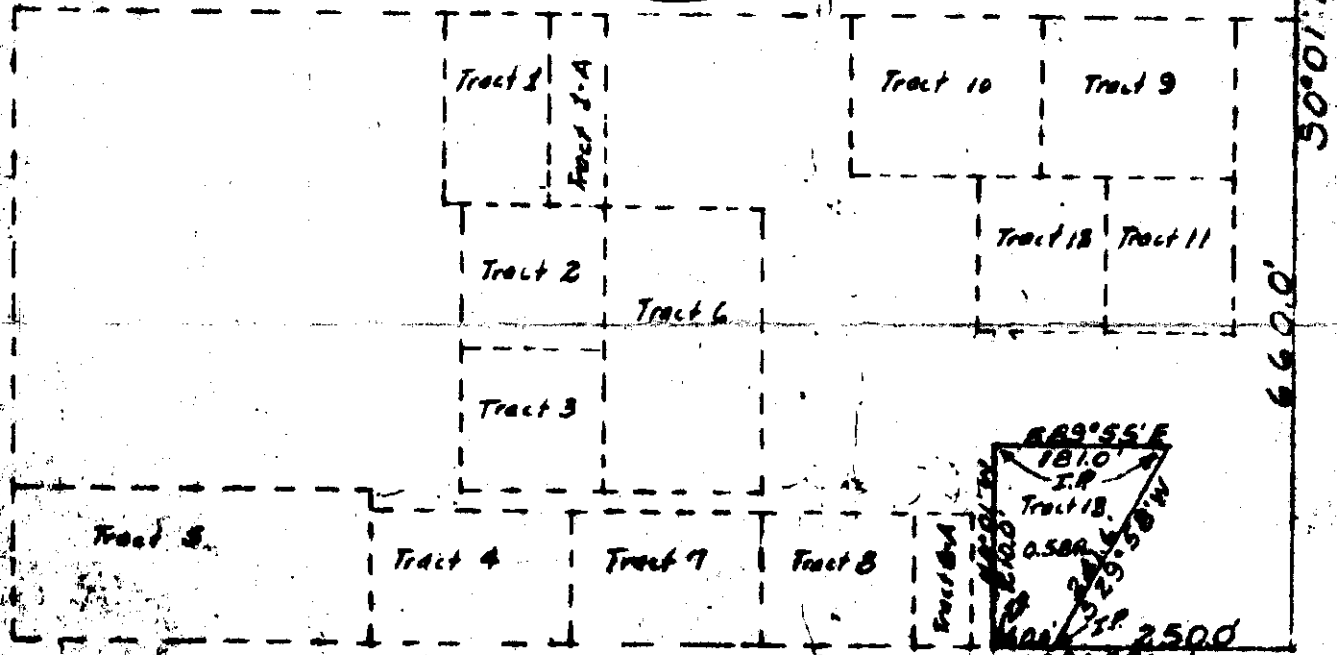
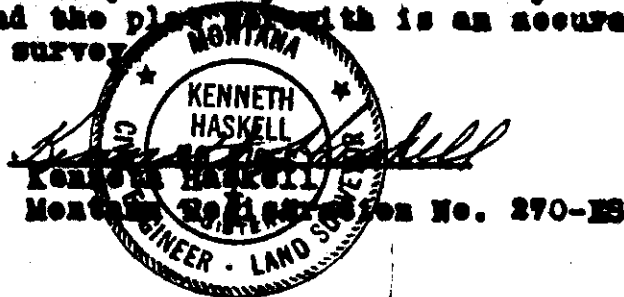
A small tract of land in the NE $\frac{1}{4}$ of the SE $\frac{1}{4}$ of the NW $\frac{1}{4}$ of section 35, T37N R25W M.P.M., Lincoln County, Montana, more particularly described as follows:

Beginning at a point which is S0°01'E a distance of 1930.0', and N89°55'W a distance of 250.0' from the NE corner of section 35, T37N R25W MPM; thence N89°55'W a distance of 60.0'; thence S0°01'W a distance of 210.0'; thence S89°55'E a distance of 181.0'; thence S29°55'W a distance of 241.6' to the point of beginning, containing 0.58 Acre, more or less.

Bearings from G.L.O. data.

CERTIFICATE OF SURVEY

I, Kenneth Haskell, do hereby certify that a survey was made under my supervision and the plan herewith is an accurate representation of said survey.



Proj. No. U-85-71
July 1971
Scale 1" = 300'
Ray Cole Survey

INDEXED

1852

X

LINCOLN COUNTY TITLE COMPANY

The Public

Sec. 13, Twp. 25 N., Rq. 29 W.

#1852

STATE OF MONTANA
COUNTY OF LINCOLN

Filed this 18 day of February 1972
 at 9:30 A.M.
Eleanor L. Vaughn
 County Clerk
 By Herold L. Highman
 Deputy

1852

UNITED STATES DEPARTMENT OF AGRICULTURE FOREST SERVICE

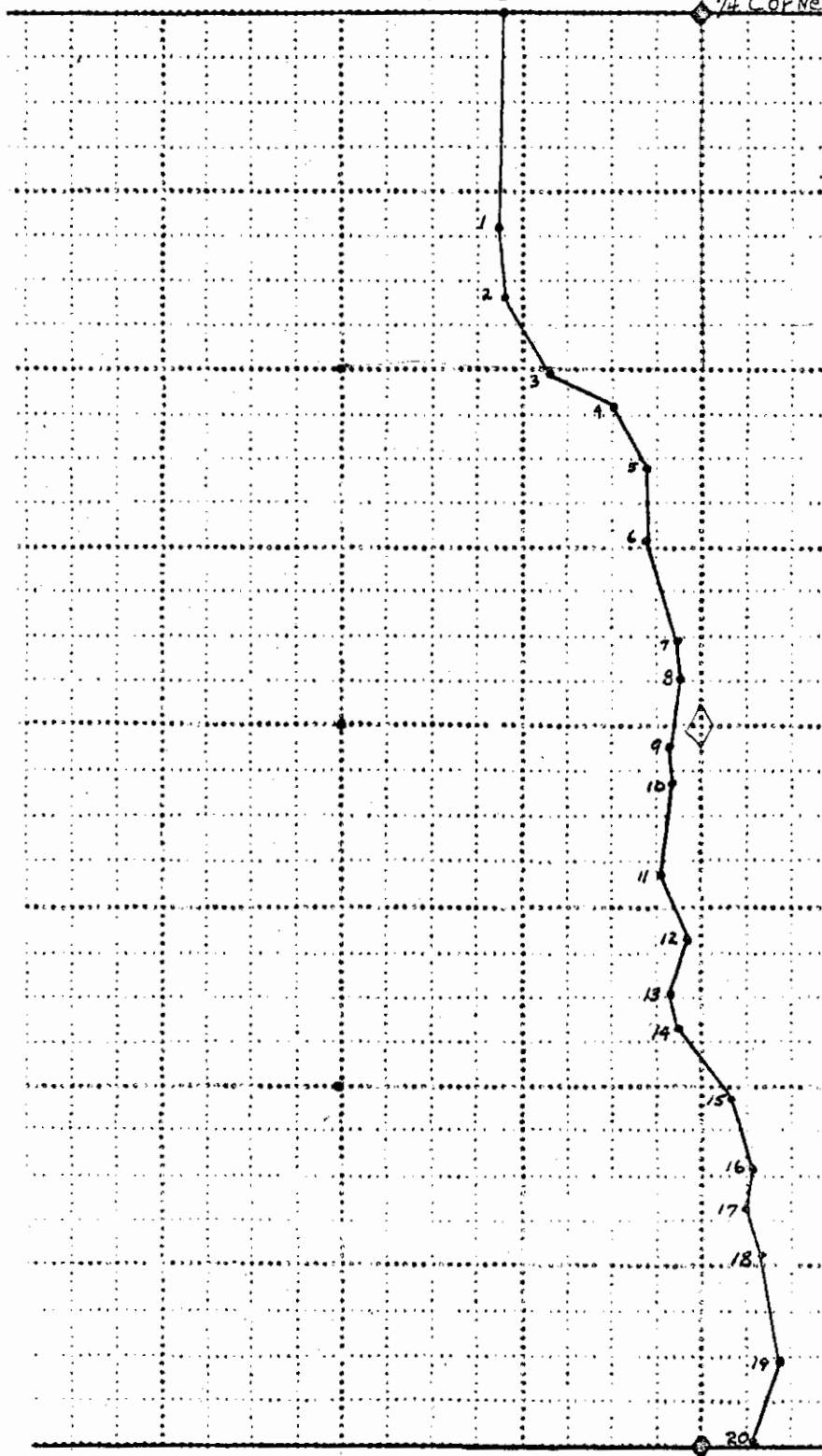
East Fisher Road #228 Land district. Mag. declin. 22 1/2° Area Traverse _____ acres
Traverse Section 13 T. 25 N E 29 W. M.P. Mer. Scale. 8. Inches = Miles

Traverse Notes

Starting at 1/4 corner common to sections 12 & 13 thence West 11 chs. to center line of road #228 thence as follows:

Station	Bearing	Distance
0-1	S-1-W	12.00 ch.
1-2	S-5-E	4.00 "
2-3	S-31-E	5.00 "
3-4	S-64-E	4.00 "
4-5	S-28-E	4.00 "
5-6	-S-	4.00 "
6-7	S-17-E	6.00 "
7-8	S-1-E	2.00 "
8-9	S-8-W	4.00 "
9-10	S-6-E	2.00 "
10-11	S-8-W	5.00 "
11-12	S-22-E	4.00 "
12-13	S-19-W	3.00 "
13-14	S-12-E	2.00 "
14-15	S-39-E	5.00 "
15-16	S-16-E	4.00 "
16-17	S-12-W	2.00 "
17-18	S-18-E	3.00 "
18-19	S-10-E	6.00 "
19-20	S-18-W	5.33 "

Intersect section line common to sections 13 & 24, 4.50 ch. East of 1/4 corner.



Work by B.A. Bealey

Date 11/28/37

Plotted by B.A. Bealey

7.85

43560 39 15 1/2

INDEXED

1853

A.R. + Lou Mary Johnson

- Jo -

Keith G. + Kristine G. McCully

Sec. 14, Twp. 36 N., Rge. 27 W.

W.D. - Bk. 16, Page 575

3X

STATE OF MONTANA
COUNTY OF LINCOLN

Filed this 9th day of

March A. D. 1979


at 10:05 P. M.

Charles L. Dwyer
County Clerk

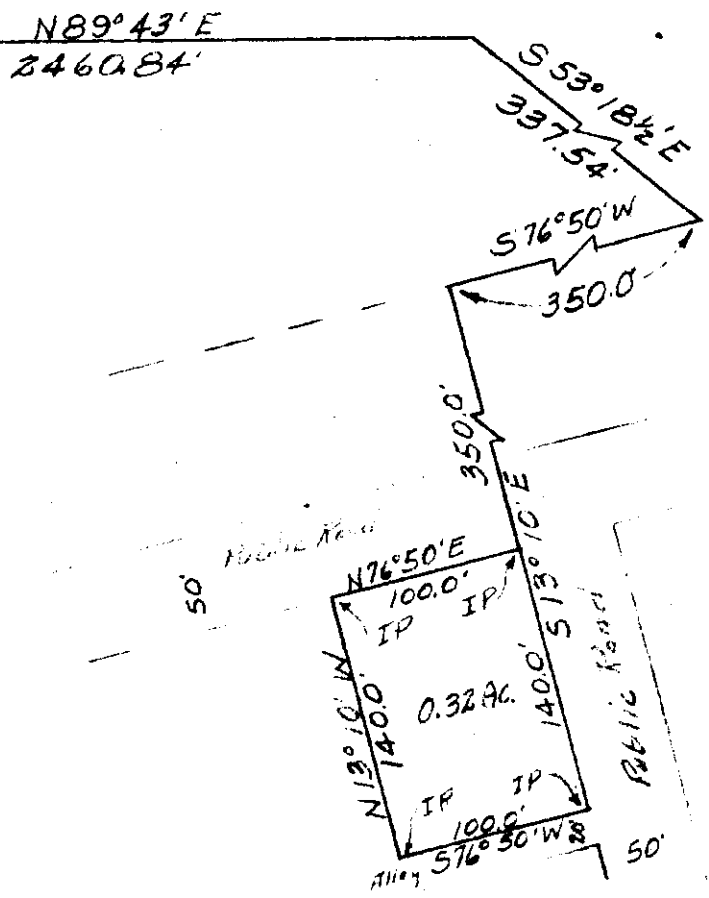
By Mae Utter



A small tract of land in the N $\frac{1}{2}$ of Section 14,
T36N R27W M.P.M., Lincoln County, Montana.



Proj. No. U-54-71
December 1971
Scale 1" = 100'
Stevens Survey



DESCRIPTION

A small tract of land in the N $\frac{1}{2}$ of Section 14, T36N R27W M.P.M., Lincoln County, Montana, more particularly described as follows: Beginning at a point which is N89°43'E a distance of 2460.84', S53°18 $\frac{1}{2}$ 'E a distance of 337.54', S76°50'W a distance of 350.0' and S13°10'E a distance of 350.0' from the NW Corner of section 14, T36N R27W MPM; thence S13°10'E a distance of 140.0'; thence S76°50'W a distance of 100.0'; thence N13°10'W a distance of 140.0'; thence N76°50'E a distance of 100.0' to the point of beginning, containing 0.32 Acre, more or less.

CERTIFICATE OF SURVEY

I, Kenneth Haskell, do hereby certify that a survey was made under my supervision and the plat herewith is an accurate representation of said survey.

Kenneth Haskell
Kenneth Haskell
Montana Registration No. 270-ES

INDEX

1854

x

Byron Rouse

to -

C. E. & Mary Jeanne Crocker

Sec. 5, Twp. 30, Rge. 31 W.

W.D. BK. 16, Page 588

14

STATE OF MONTANA
COUNTY OF LINCOLN

Filed this 3rd day of February A. D. 1972
at 9:25 P. M.
Edison L. Gaudin
County Clerk
By Mae Watson D.puty

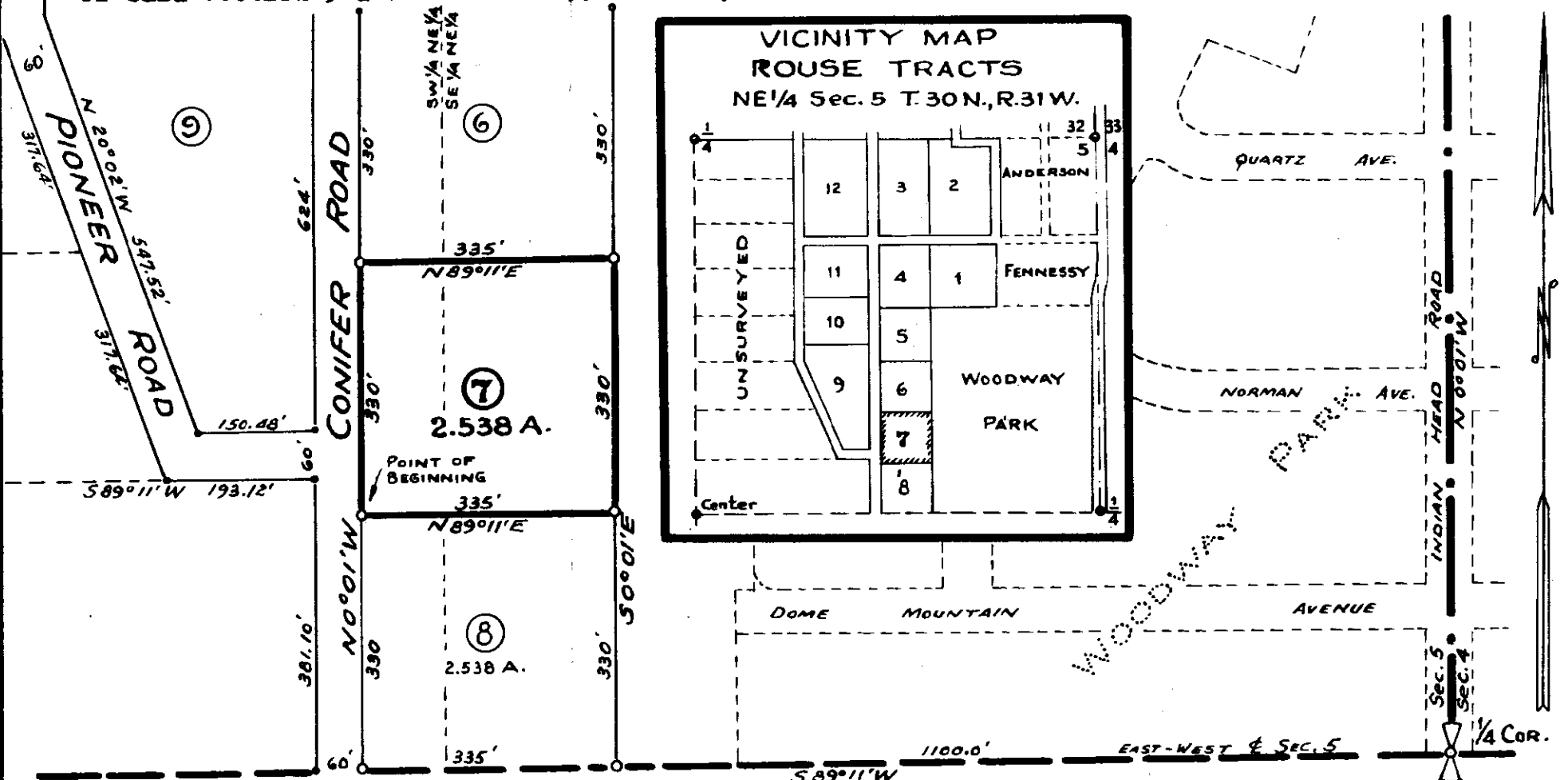
Lincoln County, Montana.
 LOT 7 OF ROUSE TRACTS

1854

A tract of land in the S $\frac{1}{2}$ NE $\frac{1}{4}$ of Section 5 Twp. 30 N., R. 31 W., M.P.M.
 July 1965.

Scale:- 1 Inch = 200 Feet.
 DESCRIPTION

A tract of land near Libby in Lincoln County, Montana, lying wholly within the S $\frac{1}{2}$ NE $\frac{1}{4}$ Section 5 Twp. 30 N., R. 31 W., M.P.M., designated Lot 7 of Rouse Tracts, containing 2.538 acres, more or less, and more particularly described as follows: Beginning at a point on the east line of Conifer Road, which point is N 0°01'W 330.0 feet from a point on the east-west centerline of Section 5 Twp. 30 N., R. 31 W., M.P.M. S 89°11'W a distance of 1435.0 feet from the East $\frac{1}{4}$ Corner of said Section 5; thence, along the east line of Conifer Road, N 0°01'W, parallel to the east line of said Section 5, a distance of 330.0 feet; thence N 89°11'E 335.0 feet; thence S 0°01'E, parallel to the east line of said Section 5 a distance of 330.0 feet; thence S 89°11'W 335.0 feet to the point of beginning.



INDEXED

1855

X

D. L. Ruedger

-to-

Guinnard

Sec. 17, Twp. 29 N., Rge. 33 W.

1K

1855

STATE OF MONTANA
COUNTY OF LINCOLN

Filed this 4th day of

Feb A. D. 1922

at 2:05 P. M.

Pherson C. Vaughn
County Clerk.

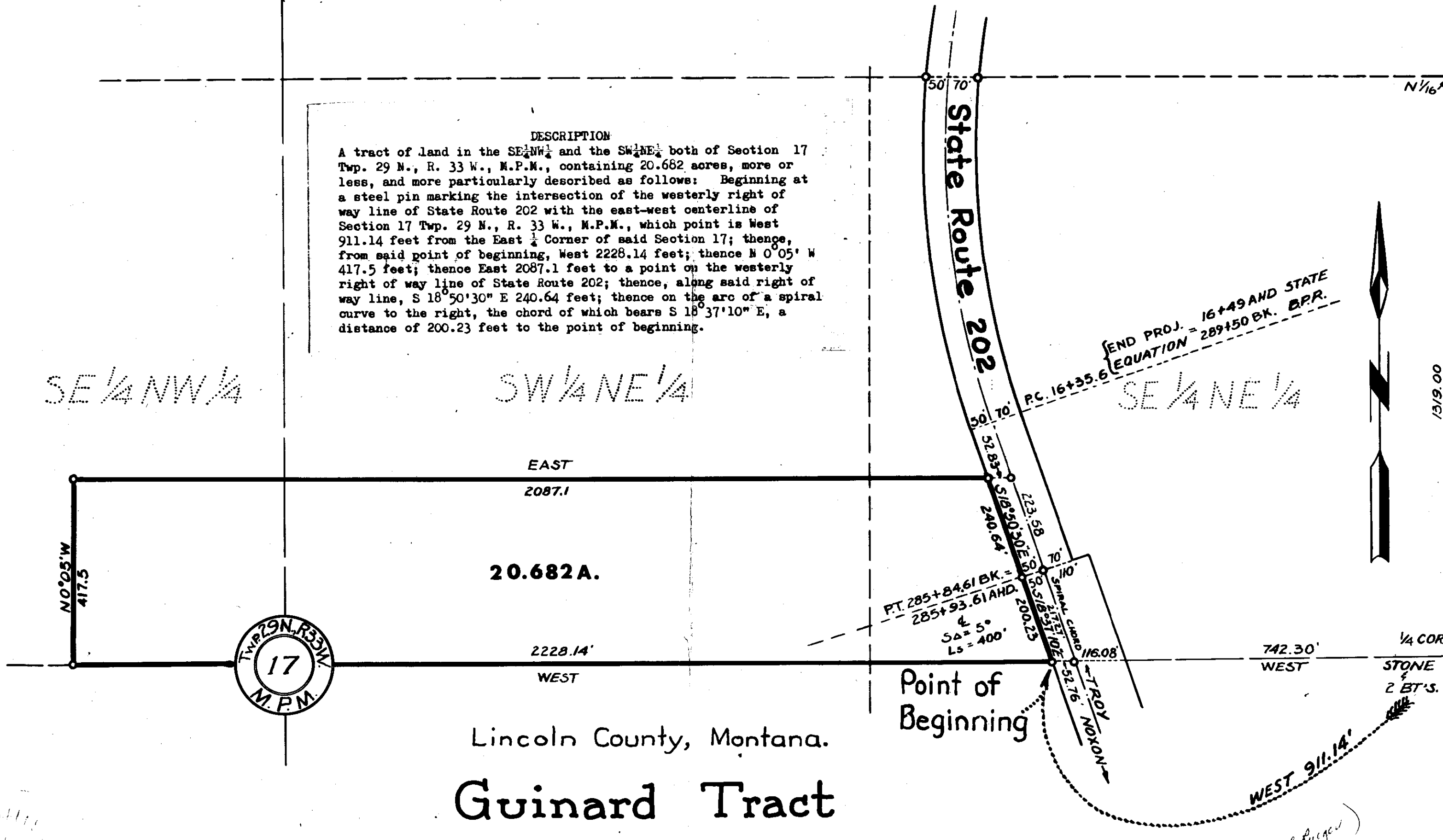
By Coat Swenky Deputy

DESCRIPTION
 A tract of land in the SE $\frac{1}{4}$ NW $\frac{1}{4}$ and the SW $\frac{1}{4}$ NE $\frac{1}{4}$ both of Section 17 Twp. 29 N., R. 33 W., M.P.M., containing 20.682 acres, more or less, and more particularly described as follows: Beginning at a steel pin marking the intersection of the westerly right of way line of State Route 202 with the east-west centerline of Section 17 Twp. 29 N., R. 33 W., M.P.M., which point is West 911.14 feet from the East $\frac{1}{4}$ Corner of said Section 17; thence, from said point of beginning, West 2228.14 feet; thence N 0°05' W 417.5 feet; thence East 2087.1 feet to a point on the westerly right of way line of State Route 202; thence, along said right of way line, S 18°50'30" E 240.64 feet; thence on the arc of a spiral curve to the right, the chord of which bears S 18°37'10" E, a distance of 200.23 feet to the point of beginning.

SE $\frac{1}{4}$ NW $\frac{1}{4}$

SW $\frac{1}{4}$ NE $\frac{1}{4}$

END PROJ. = 16+49 AND STATE EQUATION = 289+50 BK. B.P.R.



Lincoln County, Montana.
Guinard Tract

In Section 17 Twp. 29 N., R. 33 W., M.P.M.
 December 1971.

Scale:- 1 Inch = 200 Feet.
 Ninneman Engineering, Troy, Montana.

(D. L. Ruggen)

Emil + Mildred M. Turner

- to -

Elmer T. + Nevada L. Lygden

Sec. 33, Twp. 31 N., Rge. 31 W.

2 ED. Bl. 16, Page 607

3-2AB1A

STATE OF MONTANA
COUNTY OF LINCOLN

Filed this 7th day of

February A. D. 1942

at 2:10 P.M.

Elmer T. Lygden

County Clerk

By Mae Watson Deputy

AMENDED PLAT OF SURVEY FOR EMIL TURNER

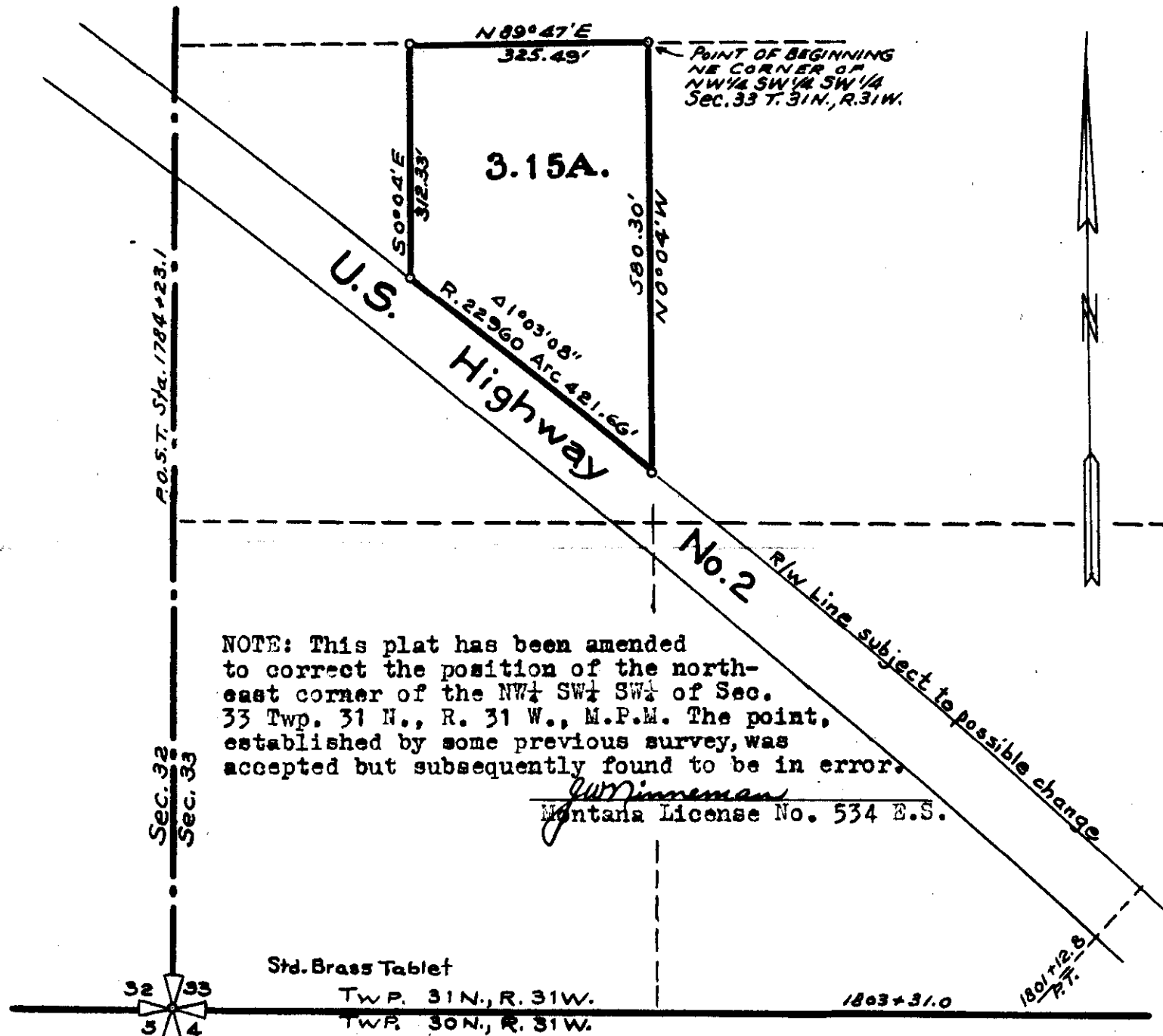
Part of the NW $\frac{1}{4}$ SW $\frac{1}{4}$ SW $\frac{1}{4}$ Sec. 33 Twp. 31 N., R. 31 W., M. P. M.

Scale: 1 Inch = 200 Feet.

June 1968.

DESCRIPTION

An irregular tract of land near Libby in Lincoln County, Montana, being the east 3.15 acres of the NW $\frac{1}{4}$ SW $\frac{1}{4}$ SW $\frac{1}{4}$ of Section 33 Twp. 31 N., R. 31 W., M.P.M. lying northeasterly of U.S. Highway No. 2, more particularly described as follows: Beginning at the northeast corner of the NW $\frac{1}{4}$ SW $\frac{1}{4}$ SW $\frac{1}{4}$ of Section 33 Twp. 31 N., R. 31 W., M.P.M.; thence along the standard subdivision line S 89°47'W 325.49 feet; thence S 0°04'E 312.33 feet to a point on the northeasterly right of way line of U.S. Highway No. 2; thence, along said right of way line, southeasterly, following the arc of a curve to the right, having a radius of 22,960 feet, which radius bears N 38°41'15"E, turning through an angle of 1°03'08", a distance of 421.66 feet to a point on the east line of the NW $\frac{1}{4}$ SW $\frac{1}{4}$ SW $\frac{1}{4}$ of said Section 33; thence N 0°04'W along said east line 580.30 feet to the point of beginning.



NOTE: This plat has been amended to correct the position of the northeast corner of the NW $\frac{1}{4}$ SW $\frac{1}{4}$ SW $\frac{1}{4}$ of Sec. 33 Twp. 31 N., R. 31 W., M.P.M. The point, established by some previous survey, was accepted but subsequently found to be in error.

J.W. Ninneman
Montana License No. 534 E.S.

Std. Brass Tablet

TWP. 31 N., R. 31 W.
TWP. 30 N., R. 31 W.

INDEXED

1857

7

Edwin A. Becker, et al

- to -

Loren + Dorothy Lubbet
Sa. 33, Twp 31 N. Rge. 33 W.
W.D. Blk. 16, Page 684

1A3B

STATE OF MONTANA
COUNTY OF LINCOLN

Filed this 15th day of
February A. D. 1972
at 3:35 P.M.
Clarence L. Dangle
County Clerk.
By Mae Watson Deputy

Bucher to Gibbs

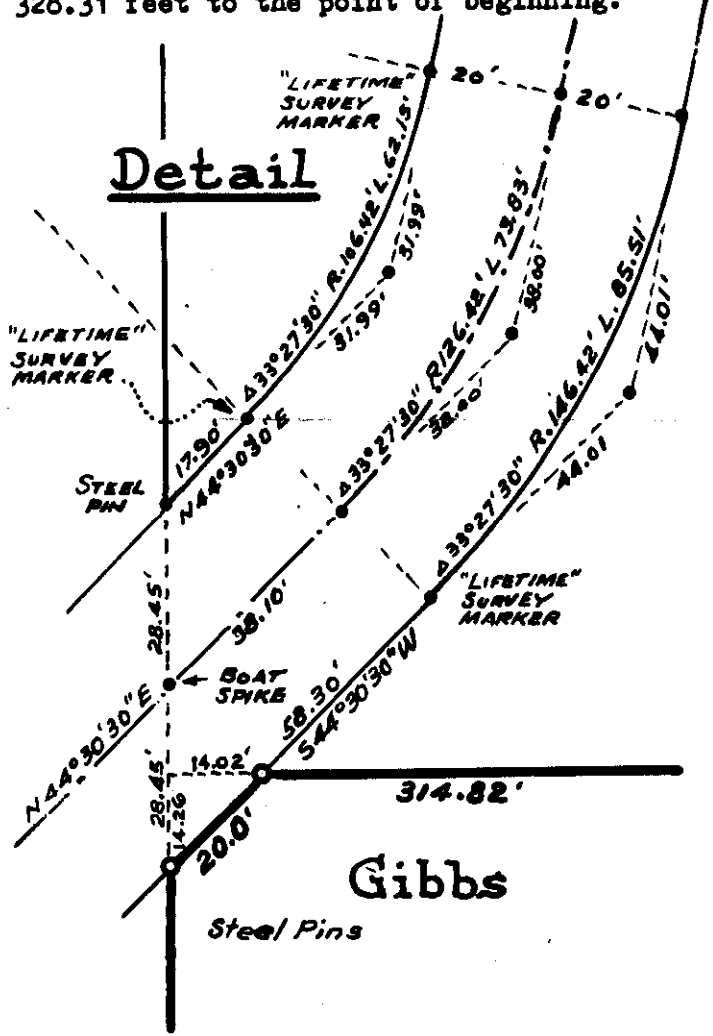

In the SE $\frac{1}{4}$ NE $\frac{1}{4}$ Section 33 Twp. 31 N., R. 33 W., M.P.M.

Scale: 1 Inch = 100 Feet.

September 1971.

DESCRIPTION

A tract of land near Troy in Lincoln County, Montana, lying wholly within the SE $\frac{1}{4}$ NE $\frac{1}{4}$ of Section 33 of Twp. 31 N., R. 33 W., M.P.M., containing 5.612 acres, more or less, and more particularly described as follows: Beginning at the East $\frac{1}{4}$ Corner for Section 33 of Twp. 31 N., R. 33 W., M.P.M.; thence North, along the east line of said Section 33 a distance of 743.98 feet to a steel pin; thence West 314.82 feet to a steel pin; in the southeasterly right of way line of a public road; thence, along said right of way line, S 44° 30' 30" W 20.0 feet to a steel pin; thence S 0° 02' 30" E 729.73 feet to a post on the east-west centerline of said Section 33; thence, along said centerline, East 328.31 feet to the point of beginning.



INDEXED

1858

X

Carlene Agnew

-40-

Wilford Gilmond et al

Sec. 14, Top. 36 N, Rge. 27-

W.D. BK. 16, Page 735.

39

STATE OF MONTANA
COUNTY OF LINCOLN

Filed this 22nd day of

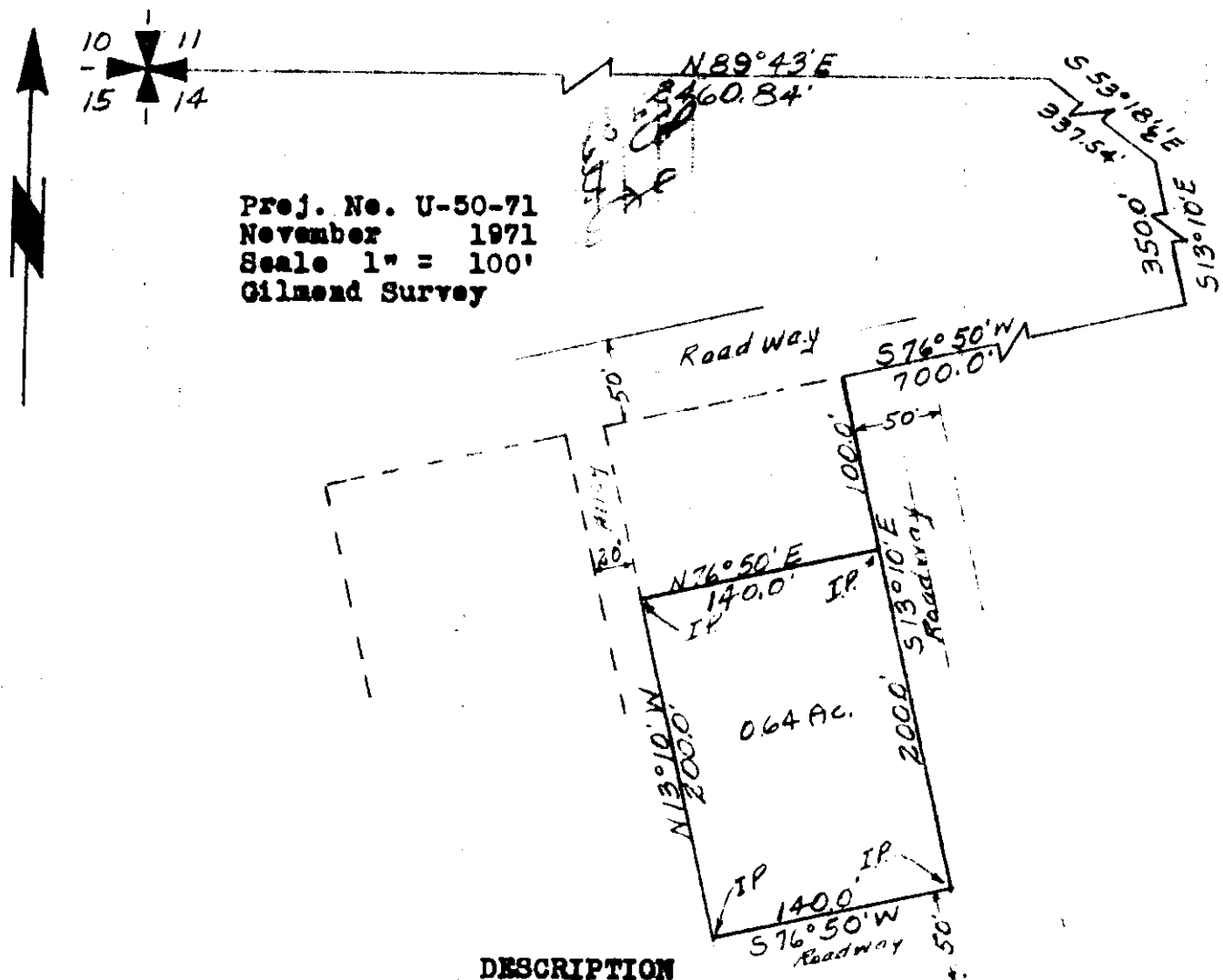
February A. D. 1972

at 2110
Eleanor J. Taylor
County Clerk

By Mae Watson
Deputy

A small tract of land in the NW $\frac{1}{4}$ of Section 14,
T36N R27W M.P.M., Lincoln County, Montana.

1858



Proj. No. U-50-71
November 1971
Scale 1" = 100'
Gilmend Survey

DESCRIPTION

A small tract of land in the NW $\frac{1}{4}$ of Section 14, T36N R27W M.P.M., Lincoln County, Montana, more particularly described as follows: Beginning at a point which is N89°43'E a distance of 2460.84', S53°18 $\frac{1}{2}$ 'E a distance of 337.54', S13°10'E a distance of 350.0', S76°50'W a distance of 700.0' and S13°10'E a distance of 100.0' from the NW Corner of section 14, T36N R27W MPM; thence S13°10'E a distance of 200.0'; thence S76°50'W a distance of 140.0'; thence N13°10'W a distance of 200.0'; thence N76°50'E a distance of 140.0' to the point of beginning, containing 0.64 Acre, more or less.

CERTIFICATE OF SURVEY

I, Kenneth Haskell, do hereby certify that a survey was made under my supervision and the plat herewith is an accurate representation of said survey.

Kenneth Haskell
Kenneth Haskell
Montana Registration No. 270-EB

INDEXED

1859

x

Clarence C. Steward, et ux

-to-

Basil O. Bozarth, et ux

Sec. 11, 14, Top 36 N., R4c. 27 W.

U.D. BK. 16, Pgs. 788-789

6EA.

2-20 A

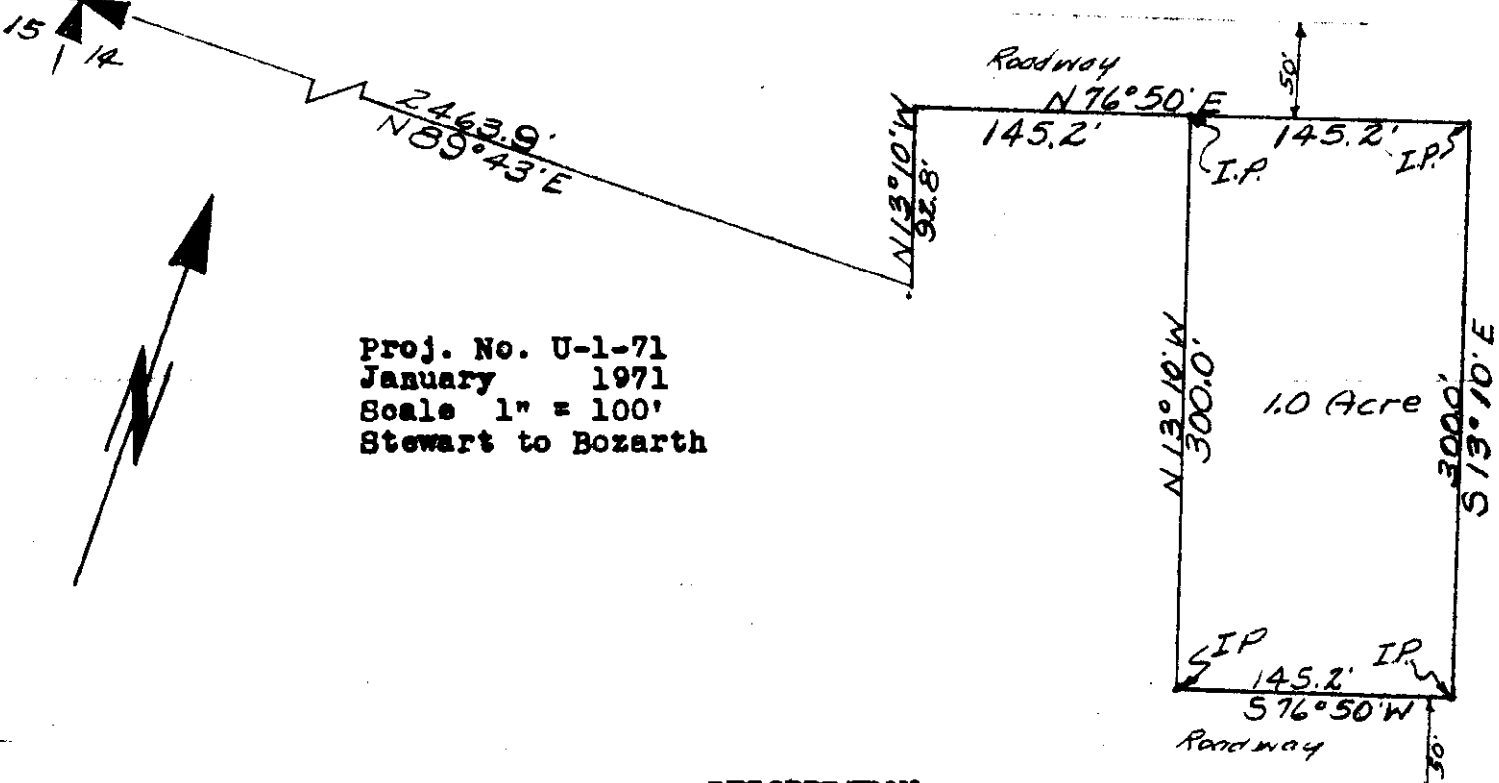

STATE OF MONTANA
COUNTY OF LINCOLN

Filed this 24th day of March A.D. 1972
 at 2:45 P.M.
Calvin L. Vaughn
 County Clerk
 By Mae Watson
 Deputy

9123

1859

A small tract of land in the S $\frac{1}{2}$ of Section 11, T36NR27W and in the N $\frac{1}{2}$ of Section 14, T36N R27W M.P.M., Lincoln County, Montana.



Proj. No. U-1-71
 January 1971
 Scale 1" = 100'
 Stewart to Bozarth

DESCRIPTION

A small tract of land in the S $\frac{1}{2}$ of Section 11, T36N R27W and in the N $\frac{1}{2}$ of Section 14, T36N R27W M.P.M., Lincoln County, Montana, more particularly described as follows: Beginning at a point which is N89°43'E a distance of 2463.9', N13°10'W a distance of 92.8' and N76°50'E a distance of 145.2' from the NW Corner of Section 14, T36N R27W MPM; thence N76°50'E a distance of 145.8'; thence S13°10'E a distance of 300.0'; thence S76°50'W a distance of 145.2'; thence N13°10'W a distance of 300.0' to the point of beginning, containing 1.0 Acre, more or less.

Bearings from G.L.O. data.

CERTIFICATE OF SURVEY

I, Kenneth Haskell, do hereby certify that a survey was made under my supervision and the plat herewith is an accurate representation of said survey.

Kenneth Haskell
 Kenneth Haskell
 Montana Registration No. 270-BS
 January 1971

INDEXED

1860

x

A. R. Johnson, et al - to -
Basil A. Reynolds, et al -
Secs. 11, 14, Sup. 36 N. Rge. 27 1/2
W.D. Bk 16, Page 790

6 F in Sec 11

2-28 in Sec 14

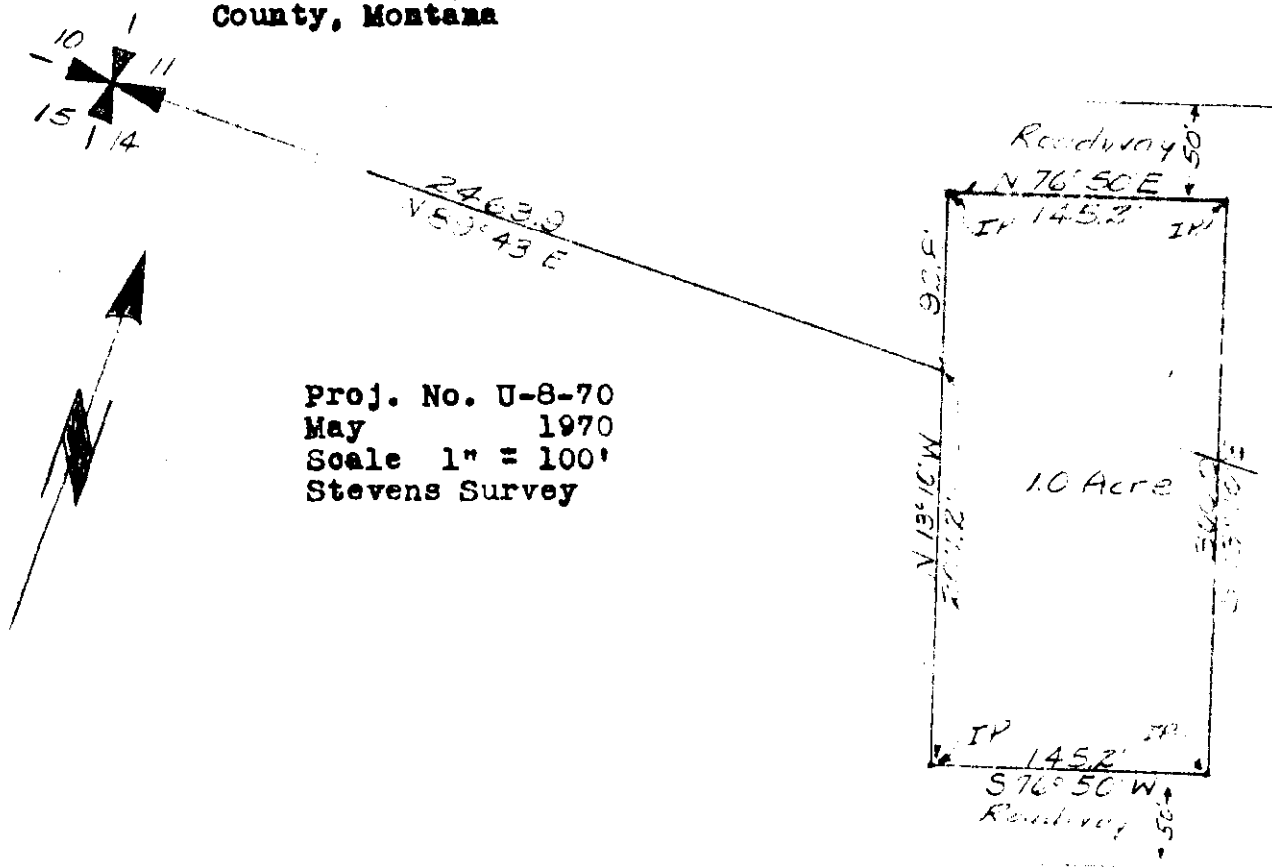
STATE OF MONTANA
COUNTY OF LINCOLN

Filed this 24th day of March A. D. 1972
at 2:55 P. M.
Calvin L. Wagner
County Clerk
By Mae Watson Deputy

9124

A small tract of land in the S $\frac{1}{4}$ of Section 11, T36N R27W and in the N $\frac{1}{4}$ of Section 14, T36N R27W M.P.M., Lincoln County, Montana

1860



Proj. No. U-8-70
 May 1970
 Scale 1" = 100'
 Stevens Survey

DESCRIPTION

A small tract of land in the S $\frac{1}{4}$ of section 11, T36N R27W and in the N $\frac{1}{4}$ of section 14, T36N R27W M.P.M., Lincoln County, Montana, more particularly described as follows:
 Beginning at a point which is N89°43'E a distance of 2463.9', along the North line of section 14, from the NW Corner of section 14, T36N R27W MPM; thence N13°10'W a distance of 92.8'; thence N76°50'E a distance of 145.2'; thence S13°10'E a distance of 300.0'; thence S76°50'W a distance of 145.2'; thence N13°10'W a distance of 207.2' to the point of beginning, containing 1.0 Acre, more or less.
 Bearings from G.L.O. data.

CERTIFICATE OF SURVEY

I, Kenneth Haskell, do hereby certify that a survey was made under my supervision and the plat herewith is an accurate representation of said survey.

Kenneth Haskell
 Kenneth Haskell
 Montana Registration No. 270-ES
 June 9 1970

INDEXED

1861

f

Ronald C. Morgan, et al

- + -
Richard E. Morgan, et al

Sec. 8, Imp. 36 N., Rge. 26 W.

W.D. Bk. 16, Page 805

5CA
5CB

STATE OF MONTANA
COUNTY OF LINCOLN

Filed this 28th day of February A. D. 1972

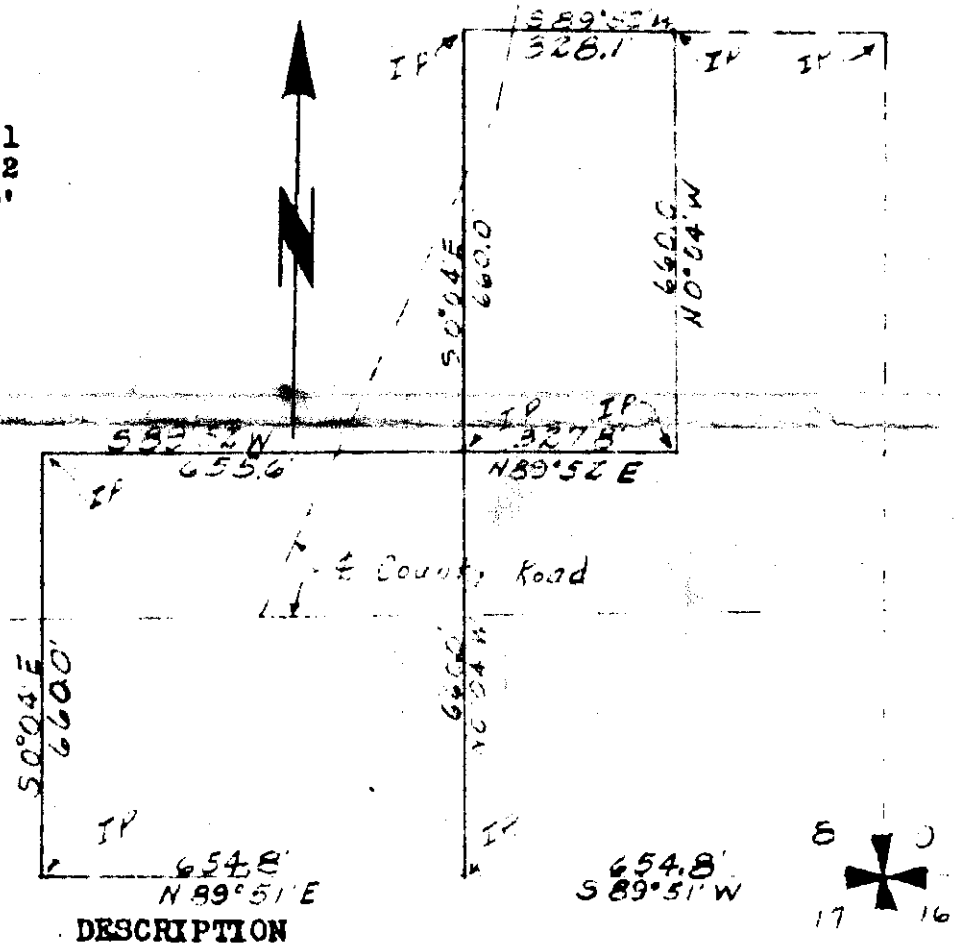
at 9:35 P. M.
Clarence L. Daugh
County Clerk

By Mae Watson
Deputy

1861

A tract of land, which is the W $\frac{1}{2}$ of the NE $\frac{1}{4}$ of the SE $\frac{1}{4}$ of the SE $\frac{1}{4}$ and the SW $\frac{1}{4}$ of the SE $\frac{1}{4}$ of the SE $\frac{1}{4}$ of Section 8, T36N R26W M.P.M., Lincoln County, Montana.


Proj. No. U-21-B-71
January 1972
Scale 1" = 300'
Morgan Survey



A tract of land, which is the W $\frac{1}{2}$ of the NE $\frac{1}{4}$ of the SE $\frac{1}{4}$ of the SE $\frac{1}{4}$ and the SW $\frac{1}{4}$ of the SE $\frac{1}{4}$ of the SE $\frac{1}{4}$ of Section 8, T36N R26W M.P.M., Lincoln County, Montana, more particularly described as follows: Beginning at a point which is S89°51'W a distance of 654.8' from the SE corner of section 8, T36N R26W MPM; thence N0°04'W a distance of 660.0'; thence N89°52'E a distance of 327.8'; thence N0°04'W a distance of 660.0'; thence S89°52'W a distance of 328.1'; thence S0°04'E a distance of 660.0'; thence S89°52'W a distance of 655.6'; thence S0°04'E a distance of 660.0'; thence N89°51'E a distance of 654.8' to the point of beginning, containing 14.85 Acres, more or less. There are 2 County roads through this property. Bearings from G.L.O. data

CERTIFICATE OF SURVEY

I, Kenneth Haskell, do hereby certify that a survey was made under my supervision and the plat herewith is an accurate representation of said survey.


 Kenneth Haskell
 State Registration No. 270-ES

INDEXED

1862

X

Richard C. Morgan, Clerk

- - -

Ronald C. Morgan, Clerk

Sec. 8, Imp. 36. N. Reg. 264.

W.D. BK. 16, Page 806

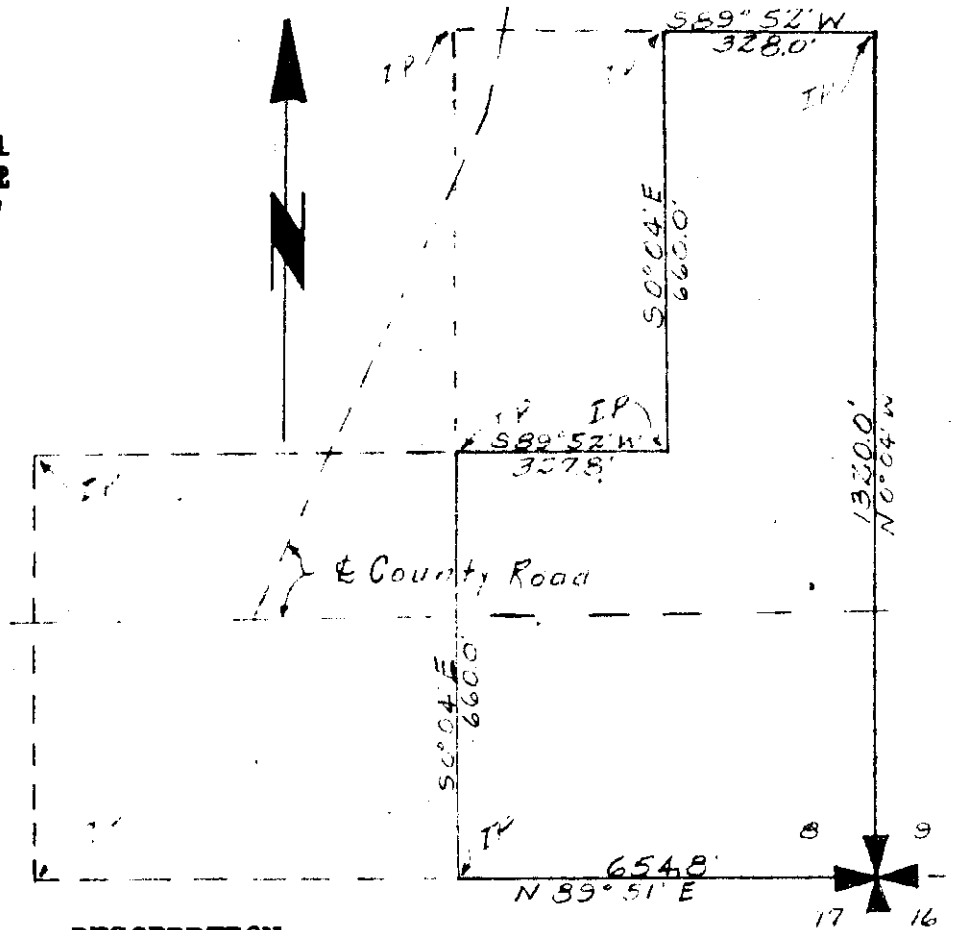
5C

STATE OF MONTANA
COUNTY OF LINCOLN

Filed this 28th day of February A. D. 1972
at 9:45 P. M.
Charles L. Daugh County Clerk
By Mae Weston Deputy

land
A tract of, which is the E $\frac{1}{2}$ of the NE $\frac{1}{4}$ of the SE $\frac{1}{4}$ of the SE $\frac{1}{4}$ and the SE $\frac{1}{4}$ of the SE $\frac{1}{4}$ of the SE $\frac{1}{4}$ of Section 8, T36N R26W M.P.M., Lincoln County, Montana.

Proj. No. U-21-A-71
January 1972
Scale 1" = 300'
Morgan Survey



DESCRIPTION

A tract of land, which is the E $\frac{1}{2}$ of the NE $\frac{1}{4}$ of the SE $\frac{1}{4}$ of the SE $\frac{1}{4}$ and the SE $\frac{1}{4}$ of the SE $\frac{1}{4}$ of the SE $\frac{1}{4}$ of Section 8, T36N R26W M.P.M., Lincoln County, Montana, more particularly described as follows: Beginning at the SE Corner of Section 8, T36N R26W MPM; thence N0°04'W a distance of 1320.0'; thence S89°52'W a distance of 328.0'; thence S0°04'E a distance of 660.0'; thence S89°52'W a distance of 327.8'; thence S0°04'E a distance of 660.0'; thence N89°51'E a distance of 654.8' to the point of beginning, containing 14.9 Acres, more or less.

There is 1 County road through this property.
Bearings from G.L.O. data.

CERTIFICATE OF SURVEY

I, Kenneth Haskell, do hereby certify that a survey was made under my supervision and the plat herewith is an accurate representation of said survey.

Kenneth Haskell
Kenneth Haskell
Montana Registration No. 270-ES

INDEXED

1863.

X

Harold R. Etienne, Trustee
- to Etienne

Lillian E. Berg
Sec. 13, Twp. 31, Rge. 34
W. D. Bk. 16, Page 824

Part Lot 28
Callow Tracts

1863

STATE OF MONTANA
COUNTY OF LINCOLN

Filed this 29th day of
February A. D. 1922
at 2:00 P. M.
Elmer K. Vaughan
County Clerk.
By Pat Swinley Deputy

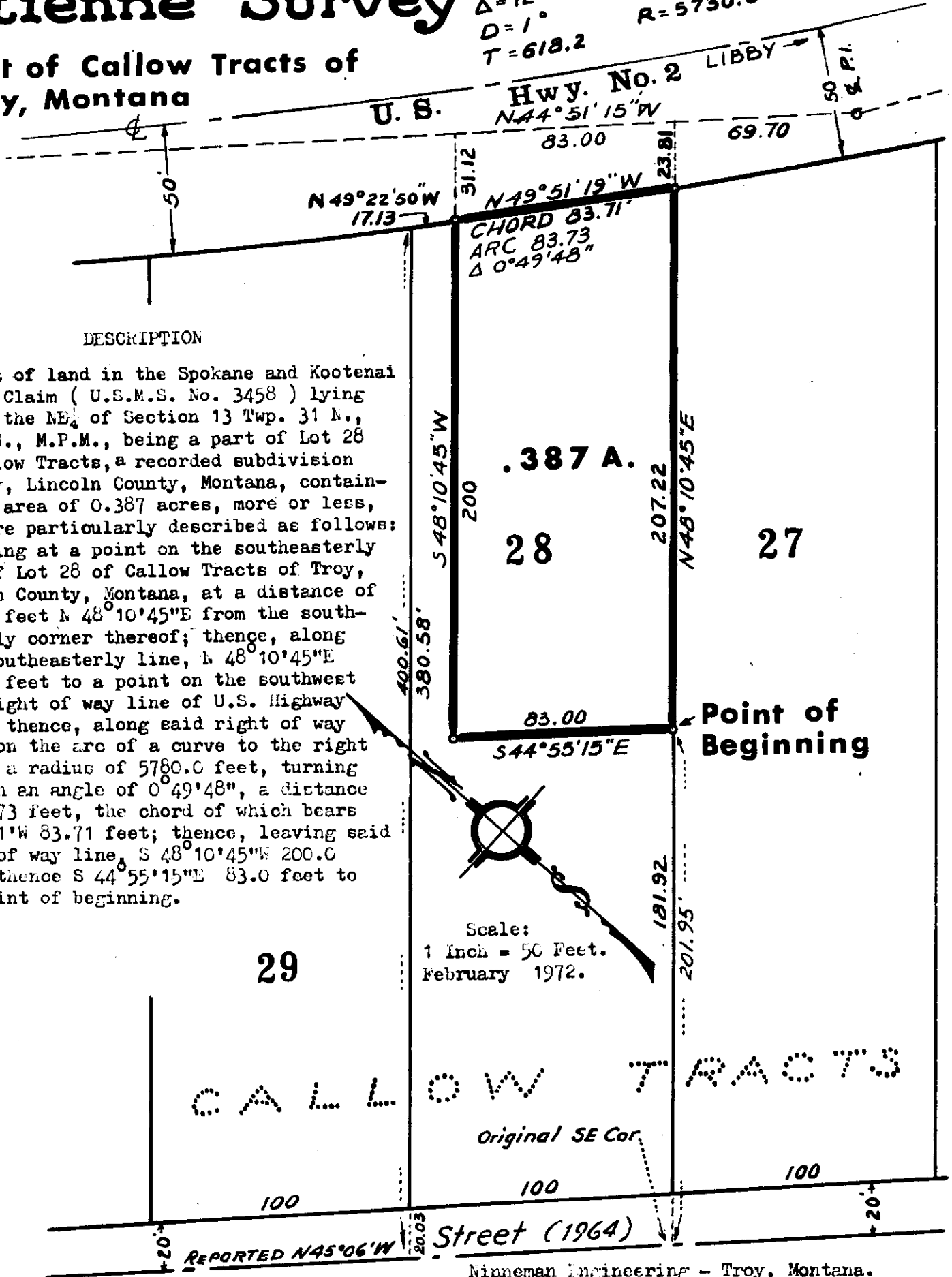
Etienne Survey

Part of Callow Tracts of Troy, Montana

Q CURVE
 $\Delta = 12^{\circ}19'LT.$
 $D = 1^{\circ}$
 $T = 618.2$

$L = 1231.7'$
 $R = 5730.0$

1863



DESCRIPTION

A tract of land in the Spokane and Kootenai Placer Claim (U.S.M.S. No. 3458) lying within the NE $\frac{1}{4}$ of Section 13 Twp. 31 N., R. 34 W., M.P.M., being a part of Lot 28 of Callow Tracts, a recorded subdivision of Troy, Lincoln County, Montana, containing an area of 0.387 acres, more or less, and more particularly described as follows: Beginning at a point on the southeasterly line of Lot 28 of Callow Tracts of Troy, Lincoln County, Montana, at a distance of 201.95 feet N 48° 10' 45" E from the southeasterly corner thereof; thence, along said southeasterly line, N 48° 10' 45" E 207.22 feet to a point on the southwest erly right of way line of U.S. Highway No. 2; thence, along said right of way line, on the arc of a curve to the right having a radius of 5780.0 feet, turning through an angle of 0° 49' 48", a distance of 83.73 feet, the chord of which bears N 49° 51' W 83.71 feet; thence, leaving said right of way line, S 48° 10' 45" W 200.0 feet; thence S 44° 55' 15" E 83.0 feet to the point of beginning.

.387 A.

28

27

29

Point of Beginning

Scale:
 1 Inch = 50 Feet.
 February 1972.

CALLOW TRACTS

Original SE Cor.

REPORTED N 45° 06' W

Street (1964)

INDEXED

1864

X

Marguerite Showl

to
The Public

Sec. 10, Twp. 30, Rge. 31 W.

7F1

STATE OF MONTANA
COUNTY OF LINCOLN

Filed this 2nd day of
March A. D. 1972
 at 2:35 M.
Clayton L. Vaughn
 County Clerk.
 By Mae Watson
 Deputy



William Shawl Tract

In Section 10 Twp. 30 N., R. 31 W., M.P.M.

Description

A tract of land near Libby, in Lincoln County, Montana, being a part of the SW $\frac{1}{4}$, SW $\frac{1}{4}$ of Section 10, Twp. 30 N., R. 31 W., M.P.M., containing 0.733 Acres, more or less, and more particularly described as follows: Beginning at the Standard Brass Cap Monument marking the southwest corner of Section 10 Twp. 30 N., R. 31 W., M.P.M., thence, along the south line of said Section 10 N 89° 45' E 214.0 feet to a point in the mid-channel of Flower Creek; thence, following, generally, the mid-channel of Flower Creek, downstream, the following two courses; N 41° 01' W 82.29 feet; thence N 11° 56' E 119.81 feet; thence, leaving Flower Creek, S 89° 57' W 185.0 feet to a point on the west line of said Section 10; thence, along said west line, S 0° 03' E 180.0 feet to the point of beginning.

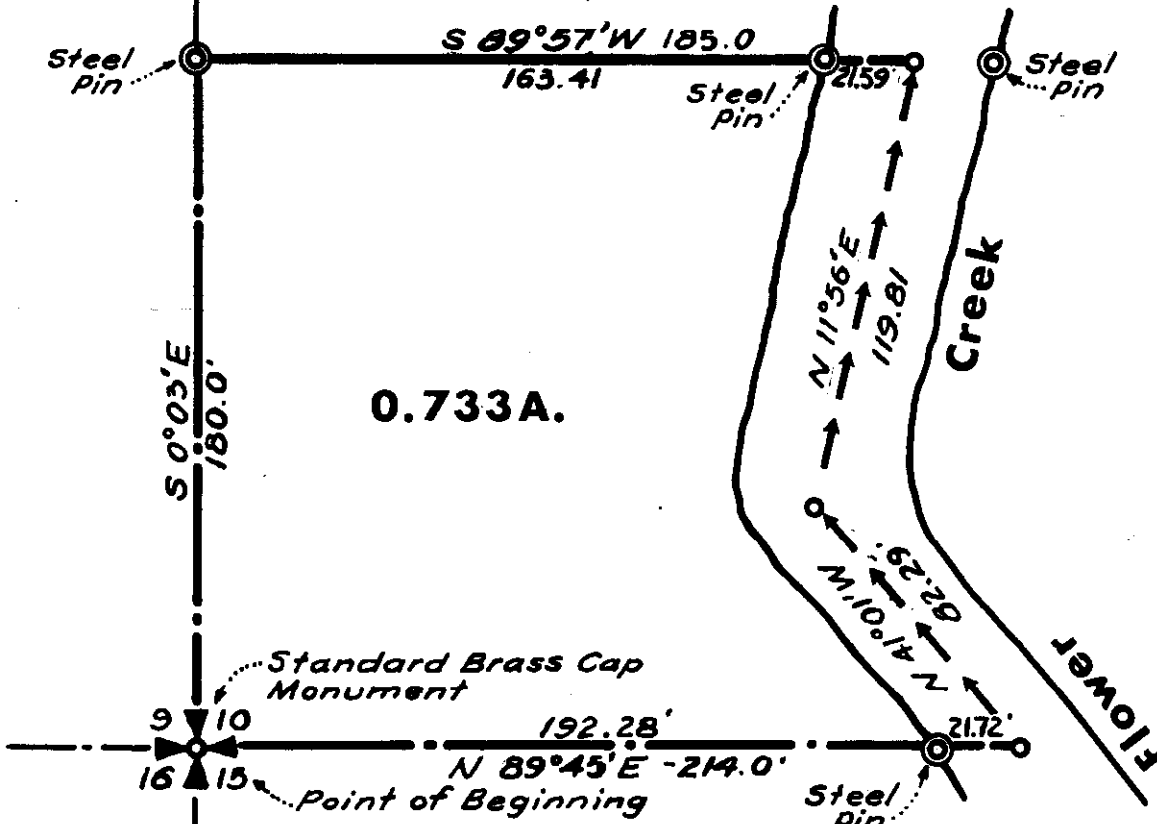
NOTE

Bearings based upon reported Section line bearings by General Land Office.

SW $\frac{1}{4}$ SW $\frac{1}{4}$

SEC. 10

T. 30 N., R. 31 W



Scale: 1 Inch = 50 Feet

January 1972

Ninneman Engineering

Troy, Montana

INDEXED

1865

x

Ronald C. Morgan, et al

-vs-

Richard E. Morgan, Trustee

Sec. 8, Sup. 36, Pgs. 26

W.D. - BK. 16, Pgs. 863

TW SCA

5CB

STATE OF MONTANA
COUNTY OF LINCOLN

Filed this 3rd day of
March A. D. 1972

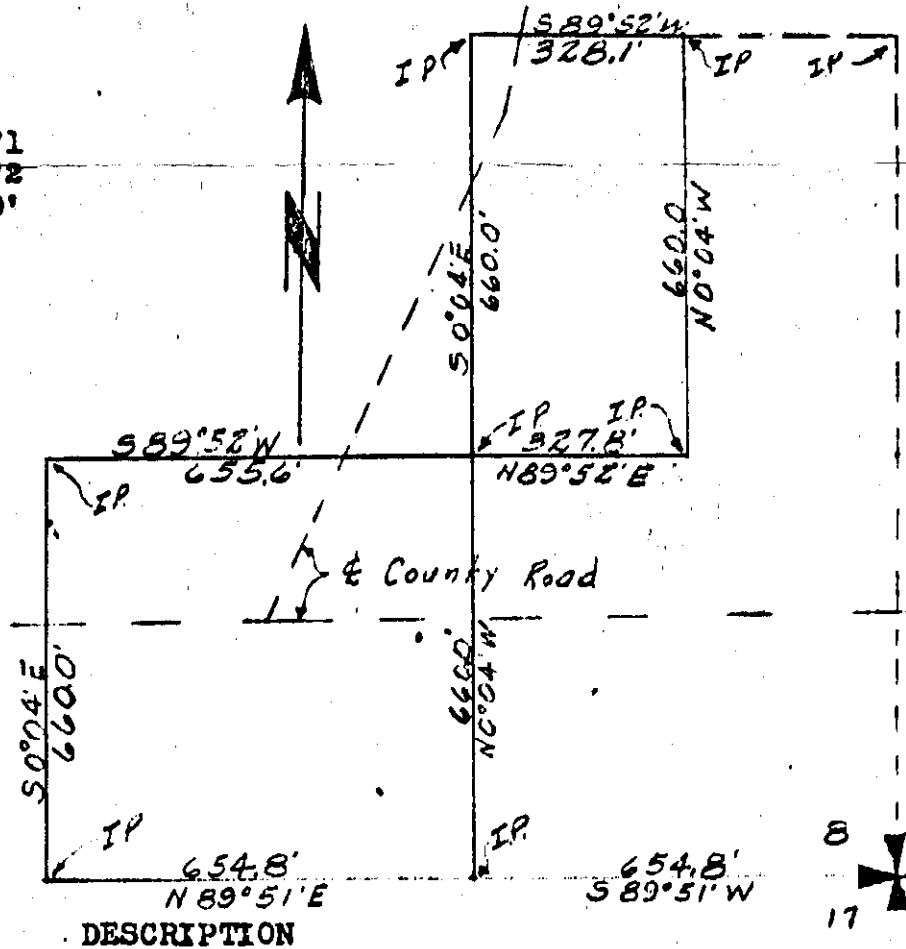
at 8:30 P.M.
Charles L. Laughlin
County Clerk.

By Mae Water
Deputy

1865

A tract of land, which is the $W\frac{1}{2}$ of the $NE\frac{1}{4}$ of the $SE\frac{1}{4}$ of the $SE\frac{1}{4}$ and the $SW\frac{1}{4}$ of the $SE\frac{1}{4}$ of the $SE\frac{1}{4}$ of Section 8, T36N R26W M.P.M., Lincoln County, Montana.

Proj. No. U-21-B-71
January 1972
Scale 1" = 300'
Morgan Survey



DESCRIPTION

A tract of land, which is the $W\frac{1}{2}$ of the $NE\frac{1}{4}$ of the $SE\frac{1}{4}$ of the $SE\frac{1}{4}$ and the $SW\frac{1}{4}$ of the $SE\frac{1}{4}$ of the $SE\frac{1}{4}$ of Section 8, T36N R26W M.P.M., Lincoln County, Montana, more particularly described as follows: Beginning at a point which is $S89^{\circ}51'W$ a distance of 654.8' from the SE corner of section 8, T36N R26W MPM; thence $N0^{\circ}04'W$ a distance of 660.0'; thence $N89^{\circ}52'E$ a distance of 327.8'; thence $N0^{\circ}04'W$ a distance of 660.0'; thence $S89^{\circ}52'W$ a distance of 328.1'; thence $S0^{\circ}04'E$ a distance of 660.0'; thence $S89^{\circ}52'W$ a distance of 655.6'; thence $S0^{\circ}04'E$ a distance of 660.0'; thence $N89^{\circ}51'E$ a distance of 654.8' to the point of beginning, containing 14.85 Acres, more or less. There are 2 County roads through this property. Bearings from G.L.O. data

CERTIFICATE OF SURVEY

I, Kenneth Haskell, do hereby certify that a survey was made under my supervision and the plat herewith is an accurate representation of said survey.

Kenneth Haskell
 Kenneth Haskell
 Montana Registration No. 270-ES
 No. 270ES
 REGISTERED
 ENGINEER - LAND SURVEY

Father & Son must sign, notouze & return

INDEXED

1866

x

James Wehler

- to -

Karen L. Wehler

Sec. 11, Sup. 36, Rge. 27

2^d Br. 16, Page 879

55A

STATE OF MONTANA
COUNTY OF LINCOLN

Filed this 3rd day of

March A. D. 1972

at 10:00

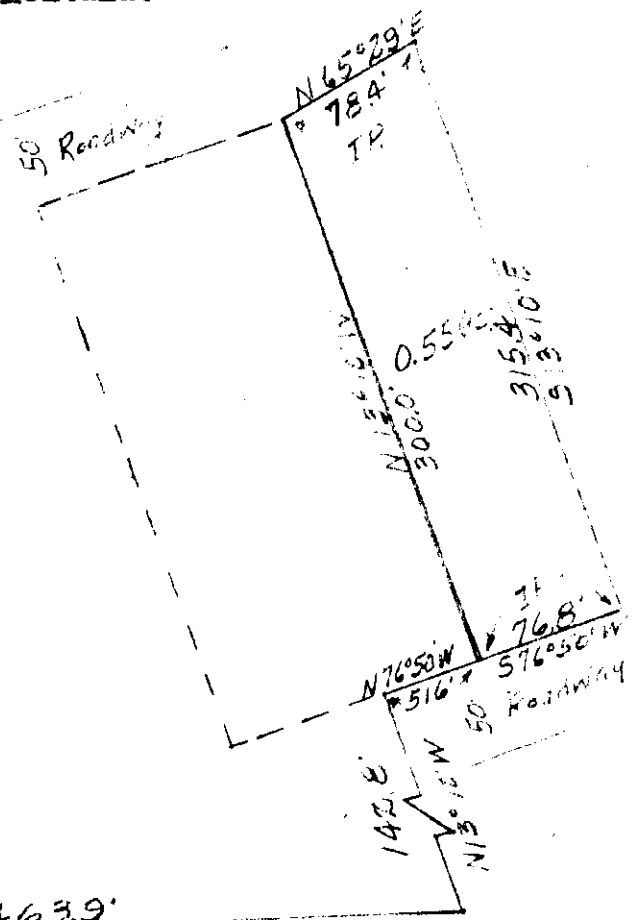
Eleanor L. Daugherty
County Clerk

By Mae Watson
Deputy

1866

A small tract of land in the SE $\frac{1}{4}$ of the SW $\frac{1}{4}$ of Section 11, T36N R27W, M.P.M., Lincoln County, Montana.

Proj. No. U-51 B-71
December 1971
Scale 1" = 100'
Wrbelis Survey



N89°43'E 2463.9'

DESCRIPTION

A small tract of land in the SE $\frac{1}{4}$ of the SW $\frac{1}{4}$ of Section 11, T36N R27W M.P.M., Lincoln County Montana, more particularly described as follows:
 Beginning at a point which is N89°43'E a distance of 2463.9', N13°10'W a distance of 142.8' and N76°50'E a distance of 51.6' from the SW Corner of section 11, T36N R27W MPM; thence N13°10'W a distance of 300.0'; thence N65°29'E a distance of 78.4'; thence S13°10'E a distance of 315.4'; thence S76°50'W a distance of 76.8' to the point of beginning, containing 0.55 Acre, more or less.
 Bearings from G.L.O. data.

CERTIFICATE OF SURVEY

I, Kenneth Haskell, do hereby certify that a survey was made under my supervision and the plat herewith is an accurate representation of said survey.

Kenneth Haskell
 Kenneth Haskell
 Montana Registration No. 270-ES

INDEXED

1867

X

William L. Gwynn, et al

-To-

Albert W. Cannon, et al

Sec. 4, Twp. 35 N., Rye, 26 W.

Cont. for Deed - Bd. 16, P. 888

4 A A 2

STATE OF MONTANA
COUNTY OF LINCOLN

Filed this 3rd day of March A. D. 1972
at 2:25 P. M.
Edwin L. Vaughn
County Clerk.
By Mae Watson, Deputy

A tract of land in the E $\frac{1}{2}$ of the S $\frac{1}{2}$ of the NE $\frac{1}{4}$ of Section 4, T35N R26W M.P.M., Lincoln County, Montana.

1867

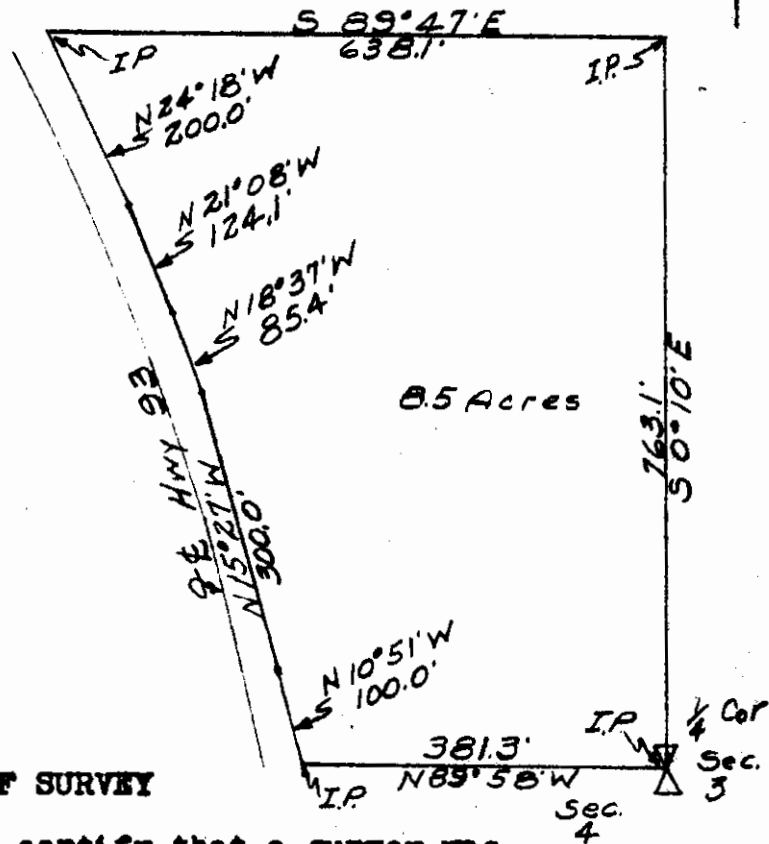
DESCRIPTION

A tract of land in the E $\frac{1}{2}$ of the S $\frac{1}{2}$ of the NE $\frac{1}{4}$ of Section 4, T35N R26W M.P.M., Lincoln County, Montana, more particularly described as follows:

Beginning at the $\frac{1}{4}$ Corner between Sections 3 and 4, T35N R26W; thence N89°58'W a distance of 381.3', the East Hwy. R/W; thence N10°51'W a distance of 100.0' along the HWY. R/W; thence N15°27'W a distance of 300.0' along the Hwy. R/W; thence N18°37'W a distance of 85.4' along the Hwy. R/W; thence N21°08'W a distance of 124.1' along the Hwy. R/W; thence N24°18'W a distance of 200.0' along the Hwy. R/W; thence S89°47'E a distance of 638.1'; thence S0°10'E a distance of 763.1' to the point of beginning, containing 8.5 Acres, more or less.

Bearings from G.L.O. data.

Proj. No. U-23A-68
 December 1968
 Scale 1" = 200'
 Gwyn to Cannon



CERTIFICATE OF SURVEY

I, Kenneth Haskell, do hereby certify that a survey was made under my supervision and the plat herewith is an accurate representation of said survey.

Kenneth Haskell
 Kenneth Haskell
 Montana Registration No. 270-ES