
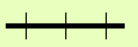





**Legend**

-  Dumpster\_Site
-  Railroads
-  Roads
-  Rexford town limits
-  Mile\_Markers

# Town of Rexford

Prepared by: Deb Blystone GIS Tech  
 Lincoln County Planning  
 418 Mineral Ave  
 Libby, MT. 59923  
 Oct 16, 2009



Coordinate System:  
 NAD 1983 Montana State Plane FIPS 2500