



# LINCOLN COUNTY MONTANA

## Resolution 2018-16

### RESOLUTION OF INTENT FOR ANNEXATION

THE BOARD OF COUNTY COMMISSIONERS FOR LINCOLN COUNTY,  
MONTANA FINDS:

1. The Lincoln County Rural Fire District submitted petitions for inclusion into its fire district on August 22, 2018, said properties being as shown on attached Exhibit "A"; and
2. The properties listed in the application have been verified by the Lincoln County Elections Department as being within the proposed areas for annexation; and
3. Pursuant to 7-33-2125 MCA, the Lincoln County Board of Commissioners does approve and pass RESOLUTION 2018-16 INTENT FOR ANNEXATION to annex the properties as shown on Exhibit "A" into the Lincoln County Rural Fire District.; and
4. A public hearing will be scheduled with the NOTICE OF PUBLIC HEARING published pursuant to 7-1-2121 MCA; and

### THE BOARD RESOLVES:

To approve Resolution 2018-16 Intent for Annexation, with a PUBLIC HEARING scheduled on September 26, 2018 at 11:15 AM in the Commissioner's Office located at 512 California Avenue, Libby, Montana to hear protests and comments relating to the proposed annexations.

### THE BOARD FURTHER RESOLVES:

1. If a provision of this resolution conflicts with a provision of a previously adopted resolution, this resolution will prevail.
2. This resolution and its various sections, clauses and paragraphs are severable. If any part, sentence, clause or phrase is adjudged to be unconstitutional or invalid, the remainder of the resolution will not be affected.
3. This resolution will be effective immediately upon adoption, in accordance with § 7-5-123, MCA.

275798 BOOK: PF PERM/FILES PAGE: 14330 Pages: 4  
 STATE OF MONTANA LINCOLN COUNTY  
 RECORDED: 08/29/2018 3:31 KOI: RESOLUTION  
 ROBIN A. BENSON CLERK AND RECORDER  
 FEE: \$0.00 BY *Cheryl Rm Dent*  
 FOR: LINCOLN COUNTY




LINCOLN COUNTY  
MONTANA

4. This Board directs that this resolution be entered into the minutes and signed by the Chair of the Board in accordance with § 7-5-121, MCA.

END OF RESOLUTION

Approved as to Form:

  
\_\_\_\_\_  
Marcia Borts, County Attorney

Date presented to the Board 8-29-2018 Approved  Disapproved ( ) Amended ( )

Adopted this 29th day of August 2018.

LINCOLN COUNTY BOARD OF COMMISSIONERS

  
\_\_\_\_\_  
Mike Cole, Chair

ATTEST:

  
\_\_\_\_\_  
Robin Benson, Clerk of the Board

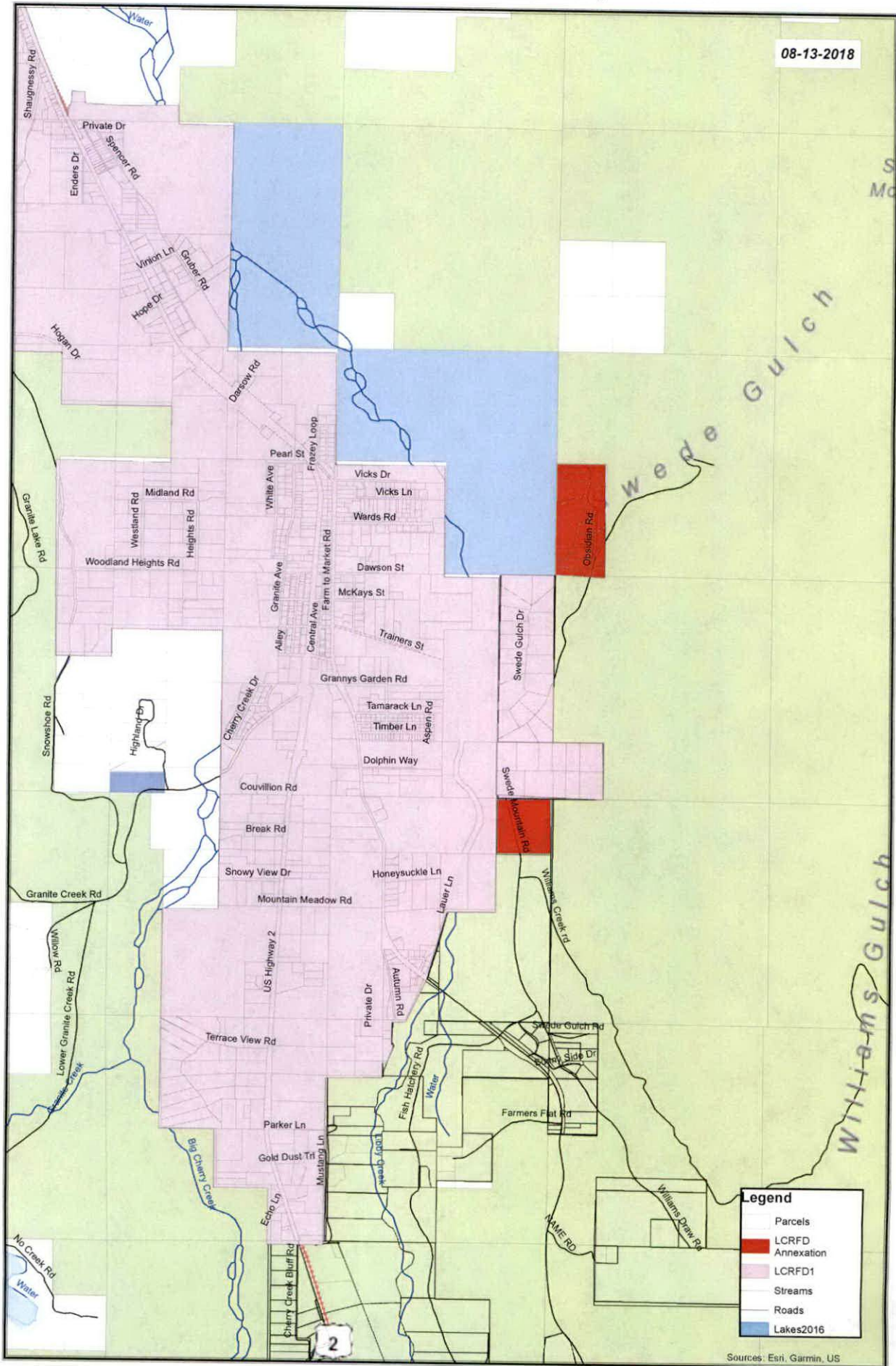
The Lincoln County Rural Fire District is requesting annexation of property adjacent to the existing RFD boundaries pursuant to MCA 7-33-2125.  
 We are requesting consideration of the following specified properties.

Name	Physical Address	Mailing Address	Assessment Code	Acres	18 Taxable Value	Taxed Amount
Lloyd Wagner	707 Obsidian Road	PO Box 594	0000018428	3.5	2886	\$ 133.00
Lonny Liebelt	447 Obsidian Road		0000002567	4	2999	\$ 138.00
Jimmy Brue	351 Ossidian Road		0000002899	7.81	860	\$ 139.00
Gregory Allen	297 Obsidian Road	PO Box 1551	0000011321	20	2314	\$ 107.00
Robert Westfall	Obsidian Road	PO Box 147	0000003055	5.16	2912	\$ 134.00
David Holzer	242 Obsidian Road		0000017424	6.02	2756	\$ 164.00
James Krongerger	Obsidian Road	Gardena CA	0000054357	3.23	2001	\$ 92.00
Steve Schnackenberg	137 Obsidian Road		0000002660	3.21	4093	\$ 188.00
John Wilkerson	Obsidian Road	Salt Lake City, UT	0000054322	2.63	626	\$ 29.00
George Jamison	75 Obsidian Road		0000054324	4.17	4662	\$ 214.00
Tony & Amy Fantozzi	2538 Swede Mtn Rd		0000017461	2.38	4913	\$ 226.00
Loren Clausen	69 Obsidian Road		0000010383	5.01	3613	\$ 166.00
Robert Cyr	73 Obsidian Road		0000056341	3.71	2995	\$ 138.00
Frank Fillopoulas	Obsidian Road	Yuma, AZ	0000010382	1.29	179	\$ 10.00
			Total's	72.12	37809	
			40%=	28.85	15124	
			<b>65%</b>	<b>46.55</b>	<b>23588(62%)</b>	
Thompson Contracting	Swede Mtn Road		0000017466	58.1	231	\$12.00
				100%	100%	

LCRFD Chairman, Richard S Wood \_\_\_\_\_ Date: \_\_\_\_\_ Board  
 Member \_\_\_\_\_ Date: \_\_\_\_\_


# LCRFD Swede Mountain Annex Proposal 2018

08-13-2018



**Legend**

- Parcels
- LCRFD Annexation
- LCRFD1
- Streams
- Roads
- Lakes2016



Sources: Esri, Garmin, US