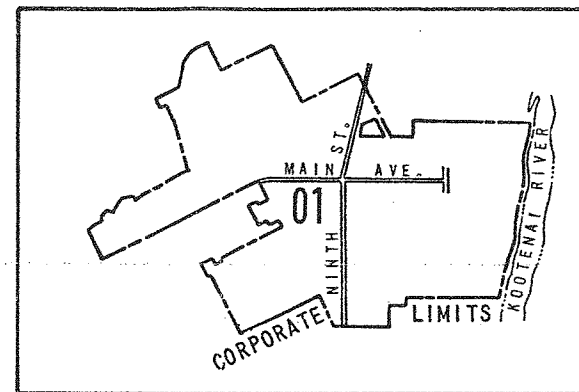
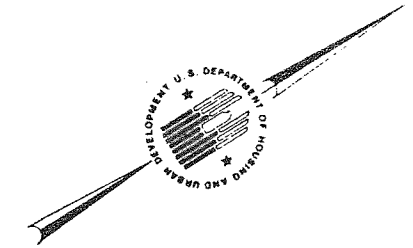



These maps may not include all Special Flood Hazard Areas in the community. After a more detailed study, the Special Flood Hazard Areas shown on these maps may be modified, and other areas added.

Consult NFIA Servicing Company or local insurance agent or broker to determine if properties in this community are eligible for flood insurance.

COMMUNITY No. 300042




LEGEND

Levee 

Sea Wall 

Zone Boundary 

SPECIAL FLOOD HAZARD AREA  ZONE A

SPECIAL FLOOD HAZARD AREA
IDENTIFICATION DATE
MAY 31, 1974

DEPARTMENT OF HOUSING AND URBAN DEVELOPMENT
Federal Insurance Administration
CITY OF LIBBY, MT
(LINCOLN CO.)
MAP INDEX
FIA FLOOD HAZARD BOUNDARY MAPS
No. H 01

01



LEGEND

SPECIAL FLOOD HAZARD
AREA WITH
DATE OF IDENTIFICATION



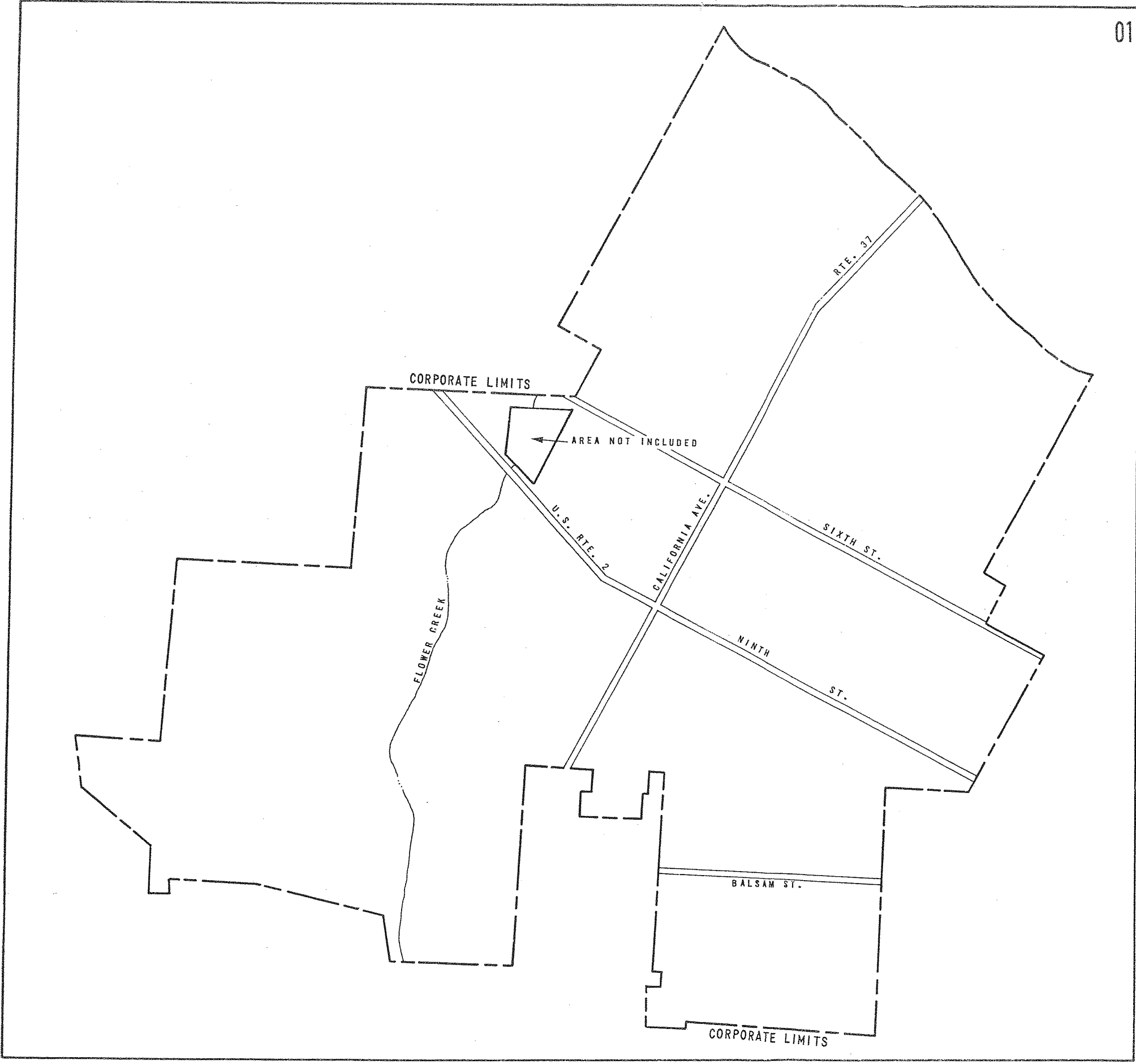
ZONE A
DATE

Note: These maps may not include all Special Flood Hazard Areas in the community. After a more detailed study, the Special Flood Hazard Areas shown on these maps may be modified, and other areas added.

CONSULT NFIA SERVICING COMPANY OR LOCAL INSURANCE AGENT OR BROKER TO DETERMINE IF PROPERTIES IN THIS COMMUNITY ARE ELIGIBLE FOR FLOOD INSURANCE.

INITIAL IDENTIFICATION DATE:
MAY 31, 1974

REVISION DATES:
1/2/76 : SHOW CURVILINEAR BOUNDARY, ADD SFHA,
REDUCE SFHA, CHANGE COMMUNITY
BOUNDARY.



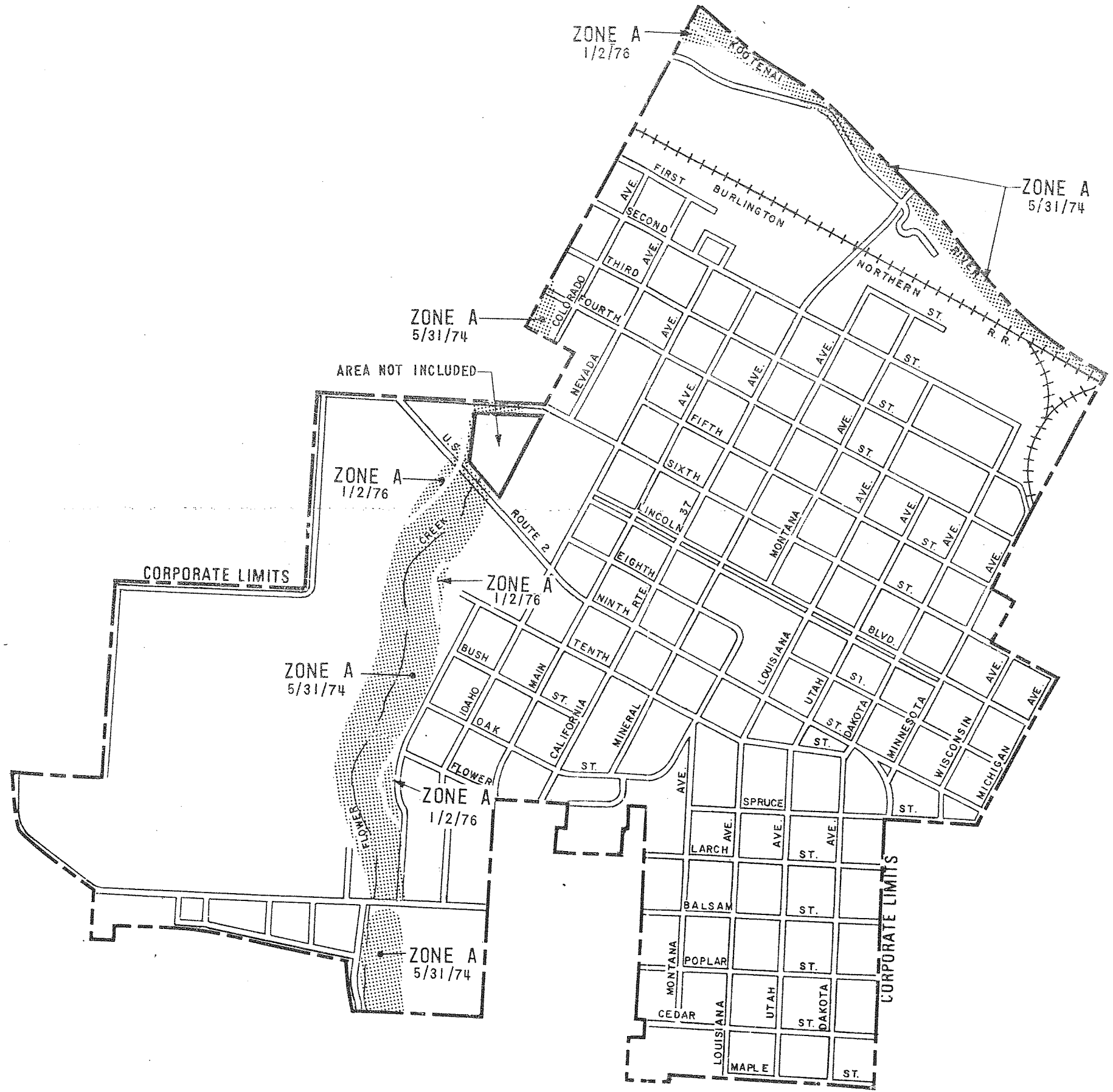
DEPARTMENT OF HOUSING AND URBAN DEVELOPMENT
Federal Insurance Administration

FLOOD HAZARD BOUNDARY MAP H - 01

MAP INDEX

CITY OF LIBBY, MT
(LINCOLN CO.)

COMMUNITY NO. 300042A



APPROXIMATE SCALE

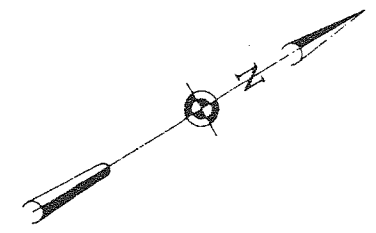
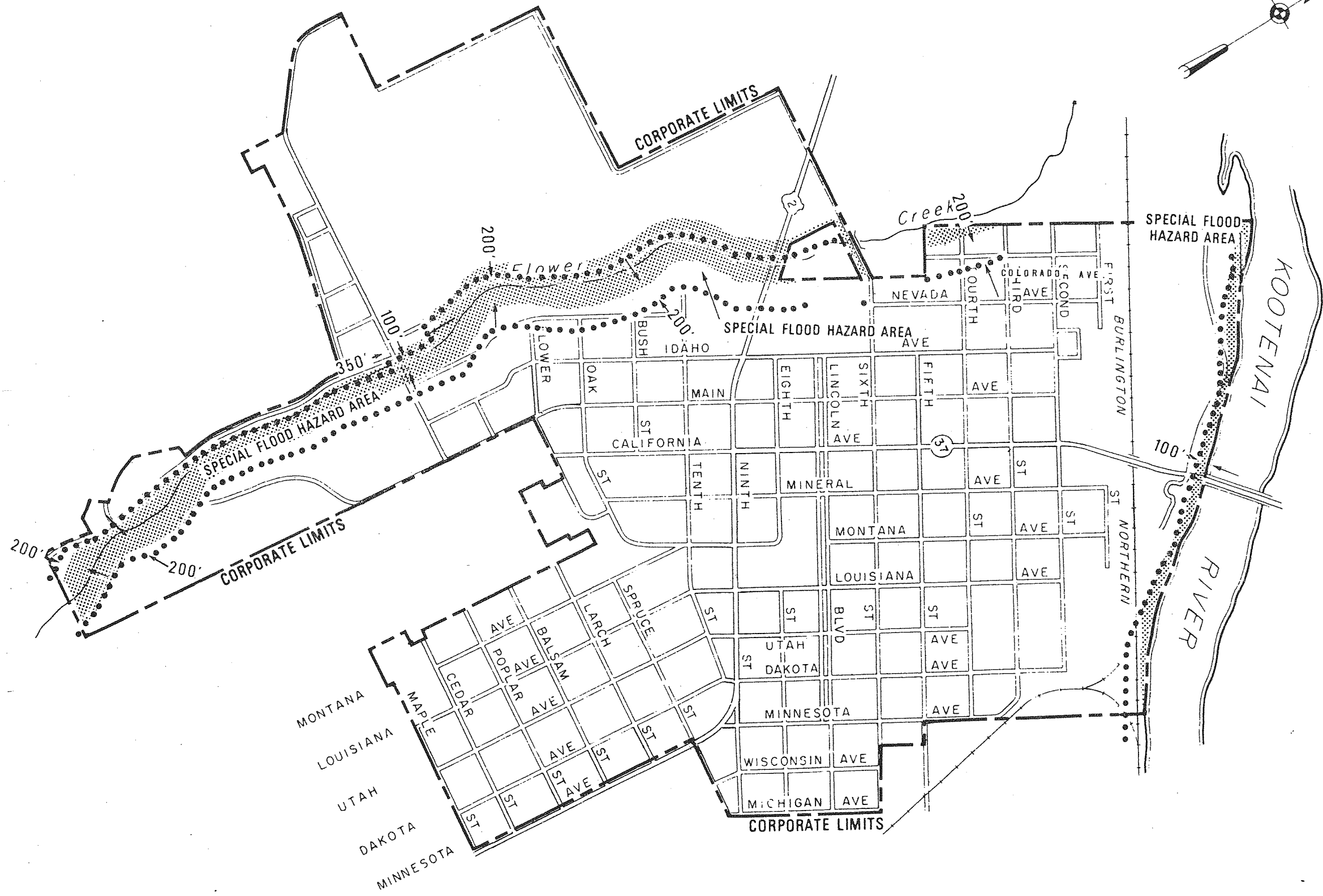


FLOOD HAZARD BOUNDARY MAP

MAP REVISED
1/2/76

DEPARTMENT OF HOUSING AND URBAN DEVELOPMENT
Federal Insurance Administration

CITY OF LIBBY, MT
(LINCOLN CO.)



APPROXIMATE SCALE
 0 500 1000 2000 3000 FEET

FIA FLOOD HAZARD BOUNDARY MAP
 No. H 01

Effective Date:
 MAY 31, 1974

DEPARTMENT OF HOUSING AND URBAN DEVELOPMENT
 Federal Insurance Administration
CITY OF LIBBY, MT
 (LINCOLN CO.)